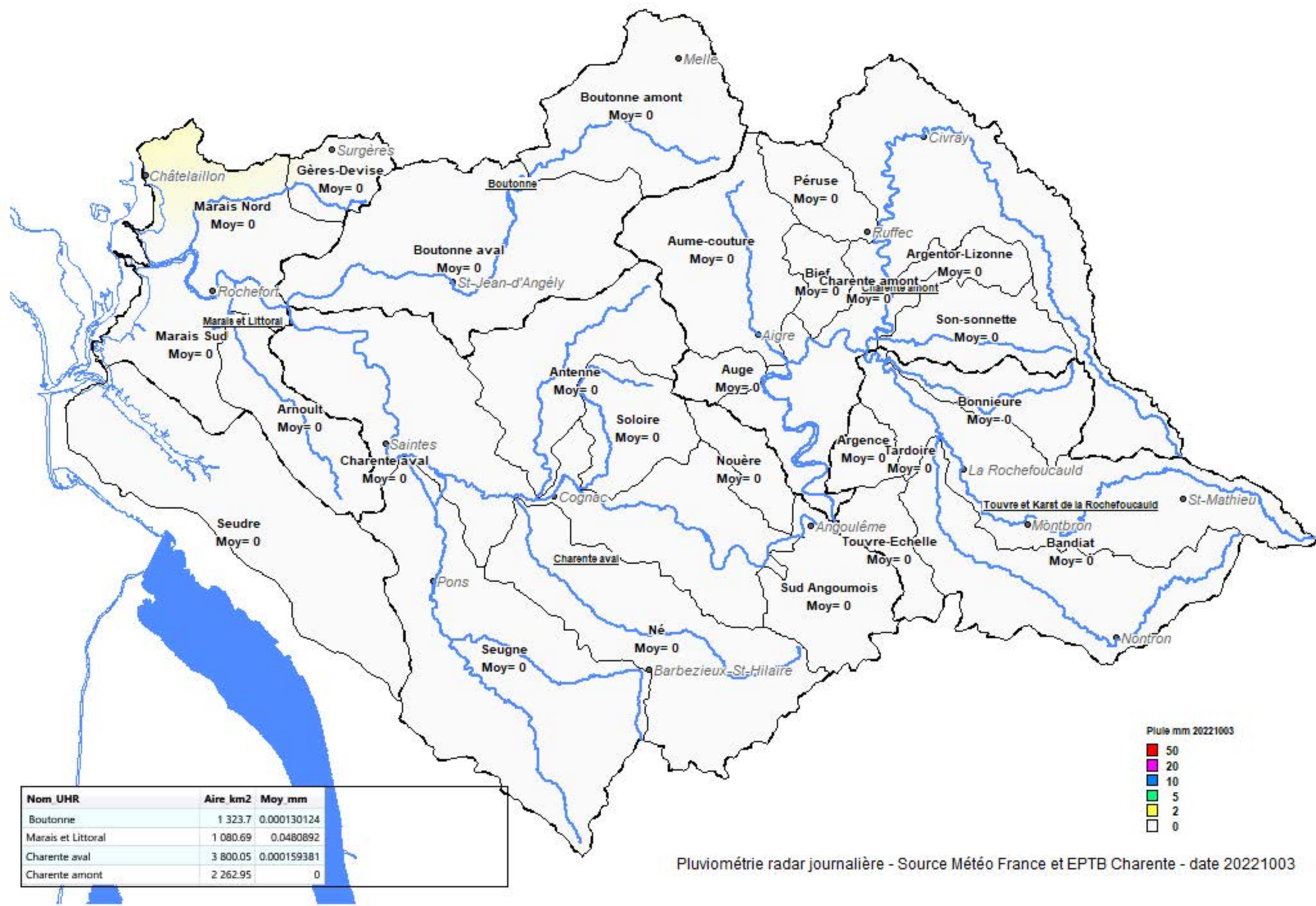


Nom UHR	Aire km2	Moy mm
Boutonne	1 323.7	0.0346779
Marais et Littoral	1 080.69	0.0193471
Charente aval	3 800.05	0.110132
Charente amont	2 262.95	0.437581

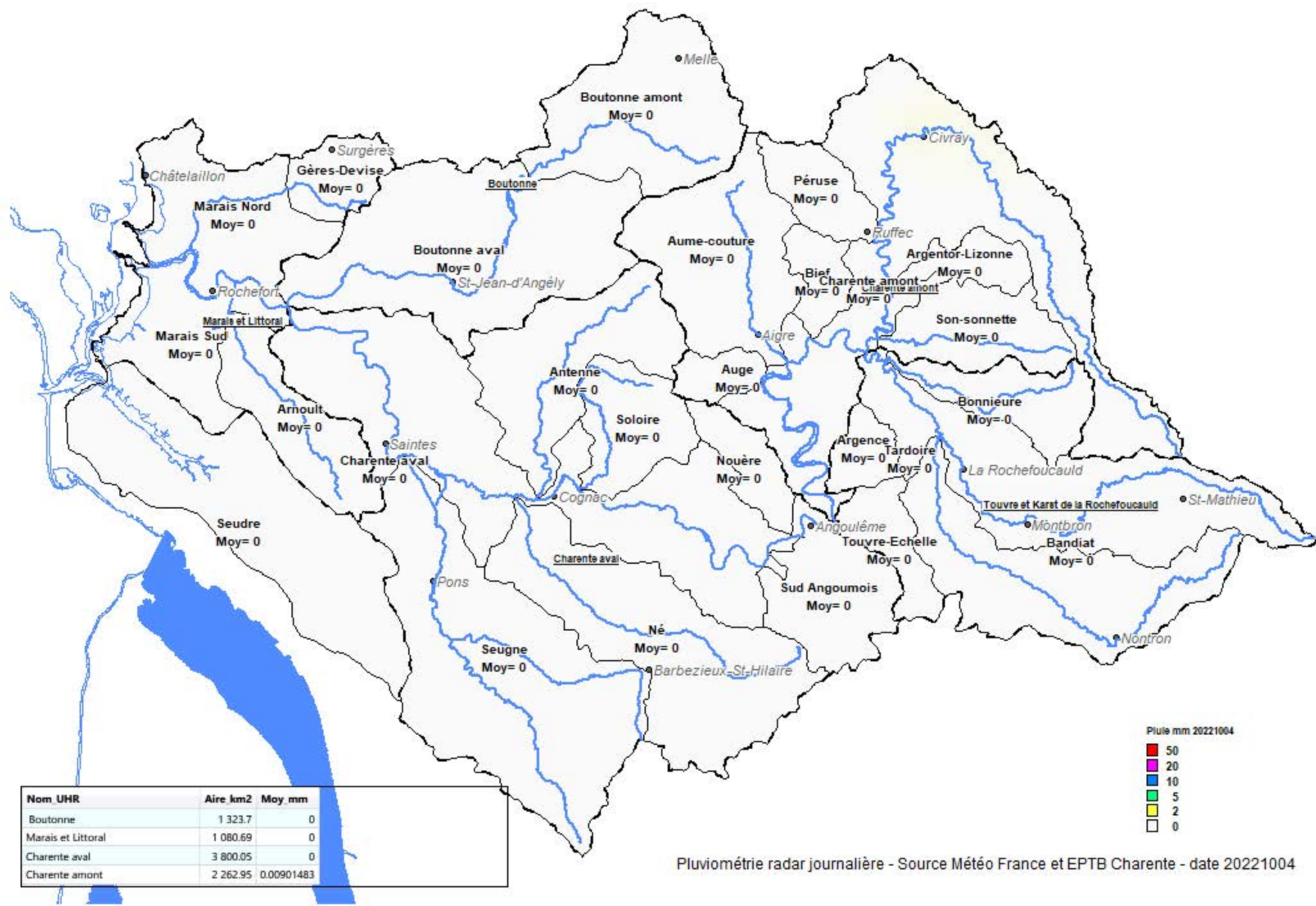
Pluimétrie radar journalière - Source Météo France et EPTB Charente - date 20221002



Nom UHR	Aire km2	Moy mm
Boutonne	1 323.7	0.000130124
Marais et Littoral	1 080.69	0.0480892
Charente aval	3 800.05	0.000159381
Charente amont	2 262.95	0



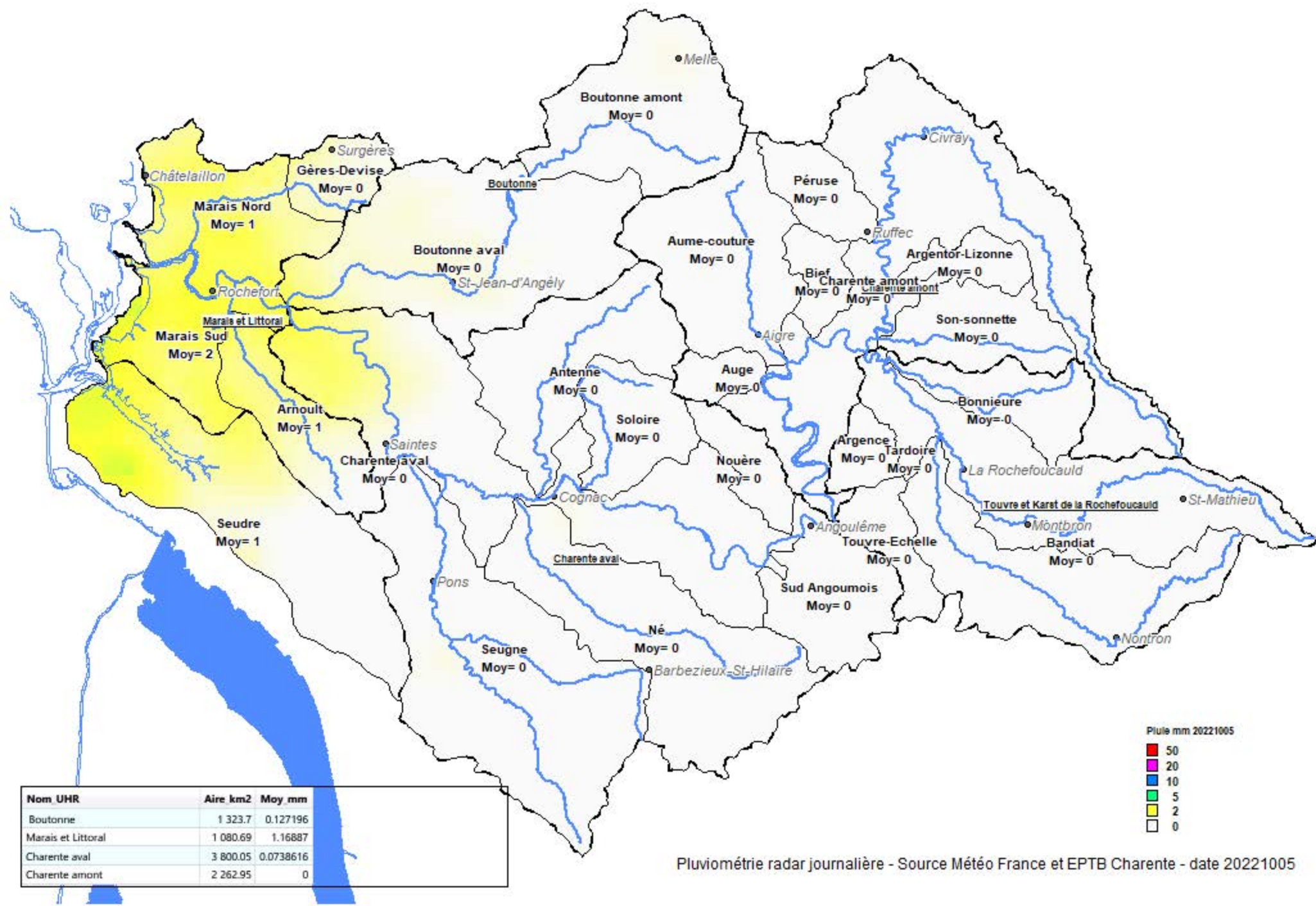
Pluviométrie radar journalière - Source Météo France et EPTB Charente - date 20221003



Nom UHR	Aire km2	Moy mm
Boutonne	1 323.7	0
Marais et Littoral	1 080.69	0
Charente aval	3 800.05	0
Charente amont	2 262.95	0.00901483

Pluie mm 20221004

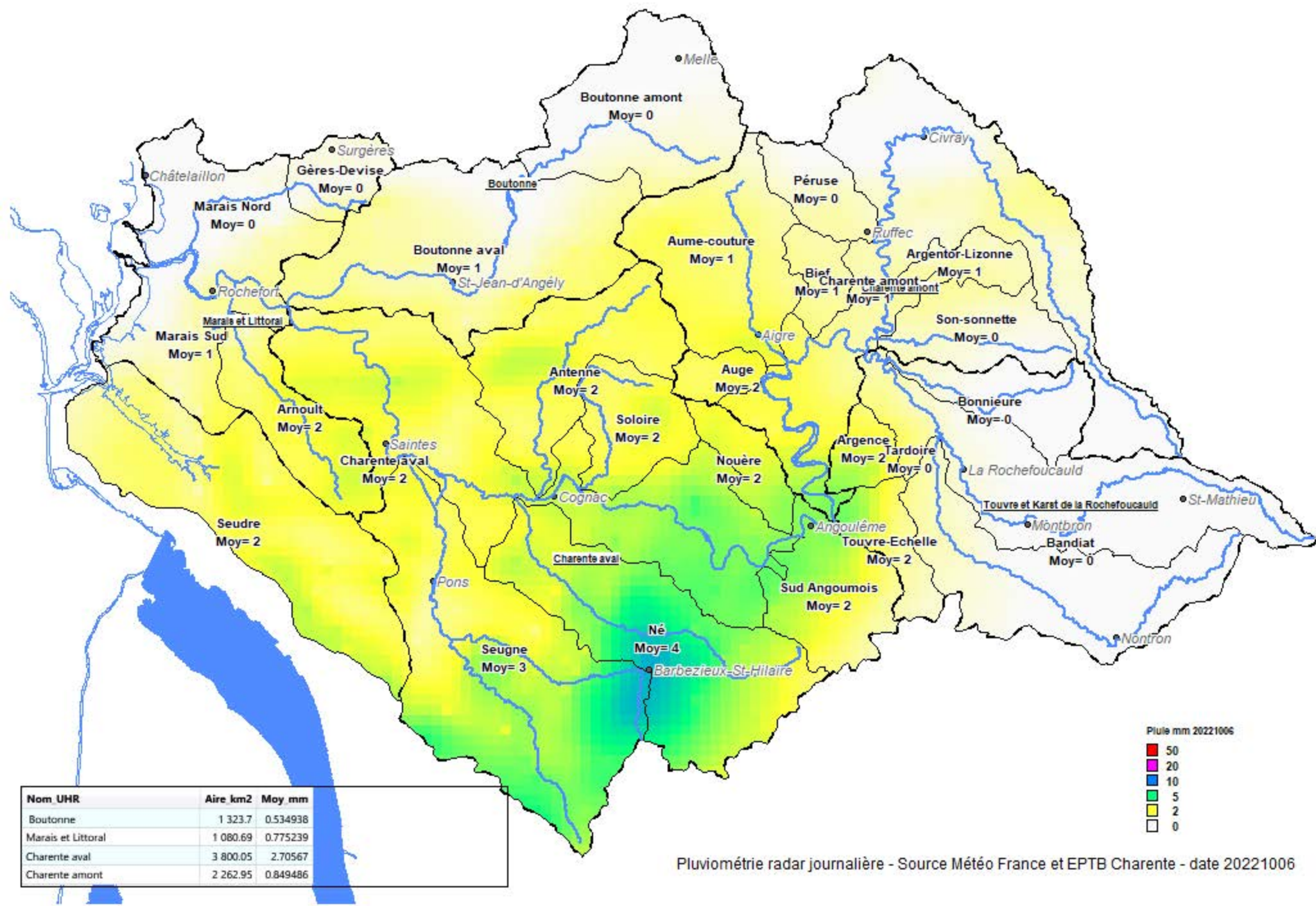
- 50
- 20
- 10
- 5
- 2
- 0



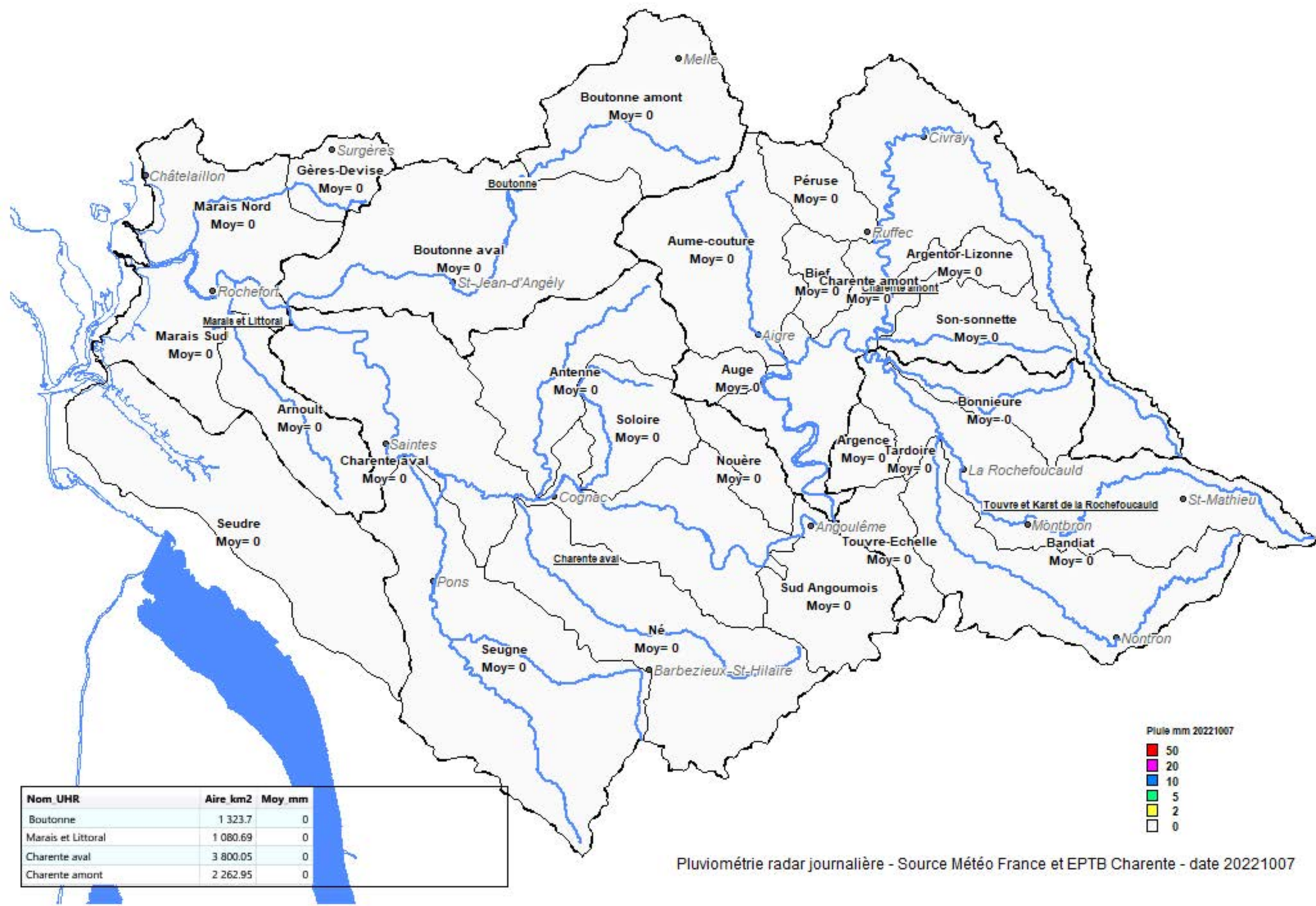
Nom UHR	Aire km2	Moy mm
Boutonne	1 323.7	0.127196
Marais et Littoral	1 080.69	1.16887
Charente aval	3 800.05	0.0738616
Charente amont	2 262.95	0



Pluviométrie radar journalière - Source Météo France et EPTB Charente - date 20221005



Pluviométrie radar journalière - Source Météo France et EPTB Charente - date 20221006

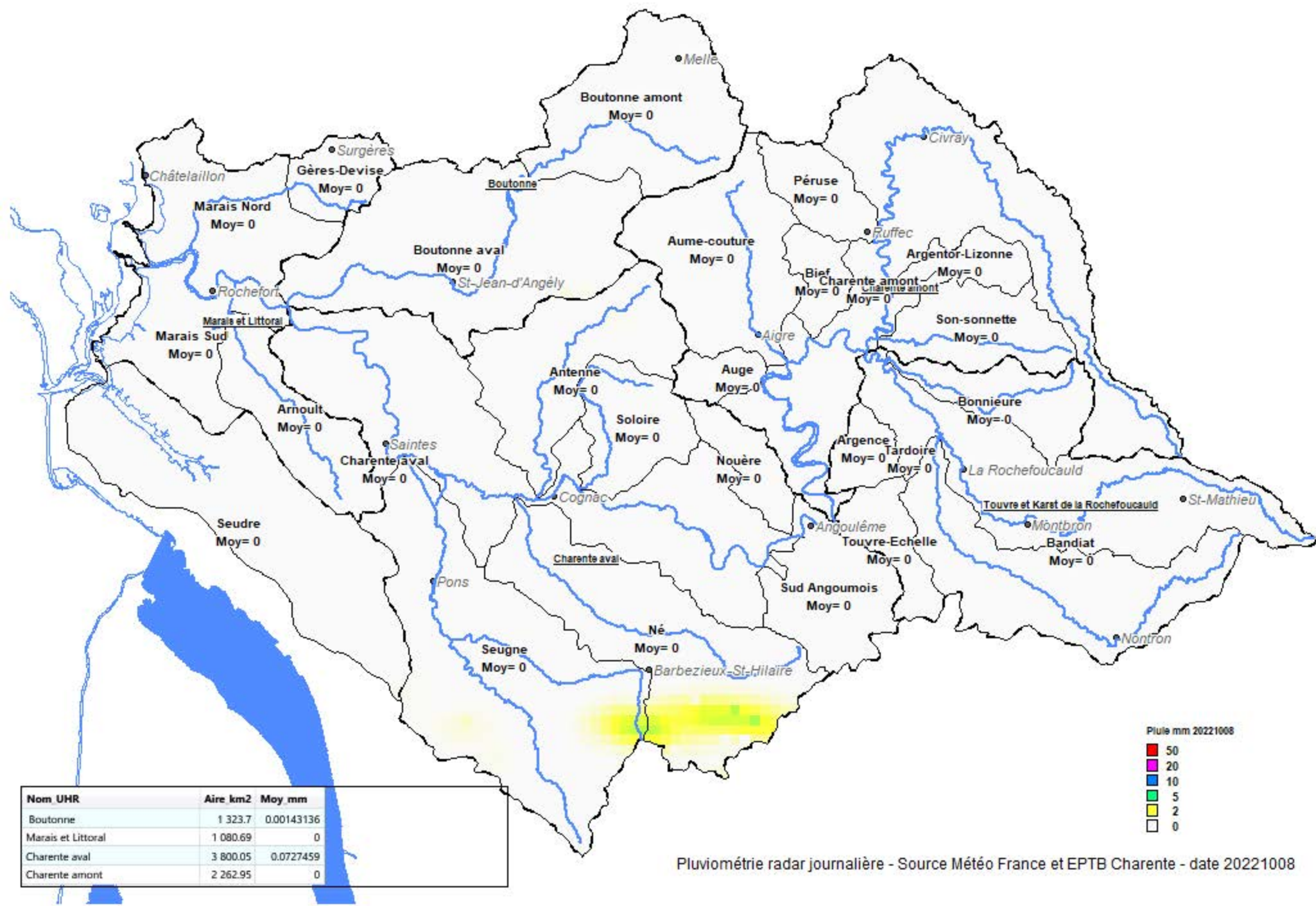


Nom UHR	Aire km2	Moy mm
Boutonne	1 323.7	0
Marais et Littoral	1 080.69	0
Charente aval	3 800.05	0
Charente amont	2 262.95	0

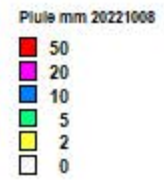
Pluie mm 20221007

- 50
- 20
- 10
- 5
- 2
- 0

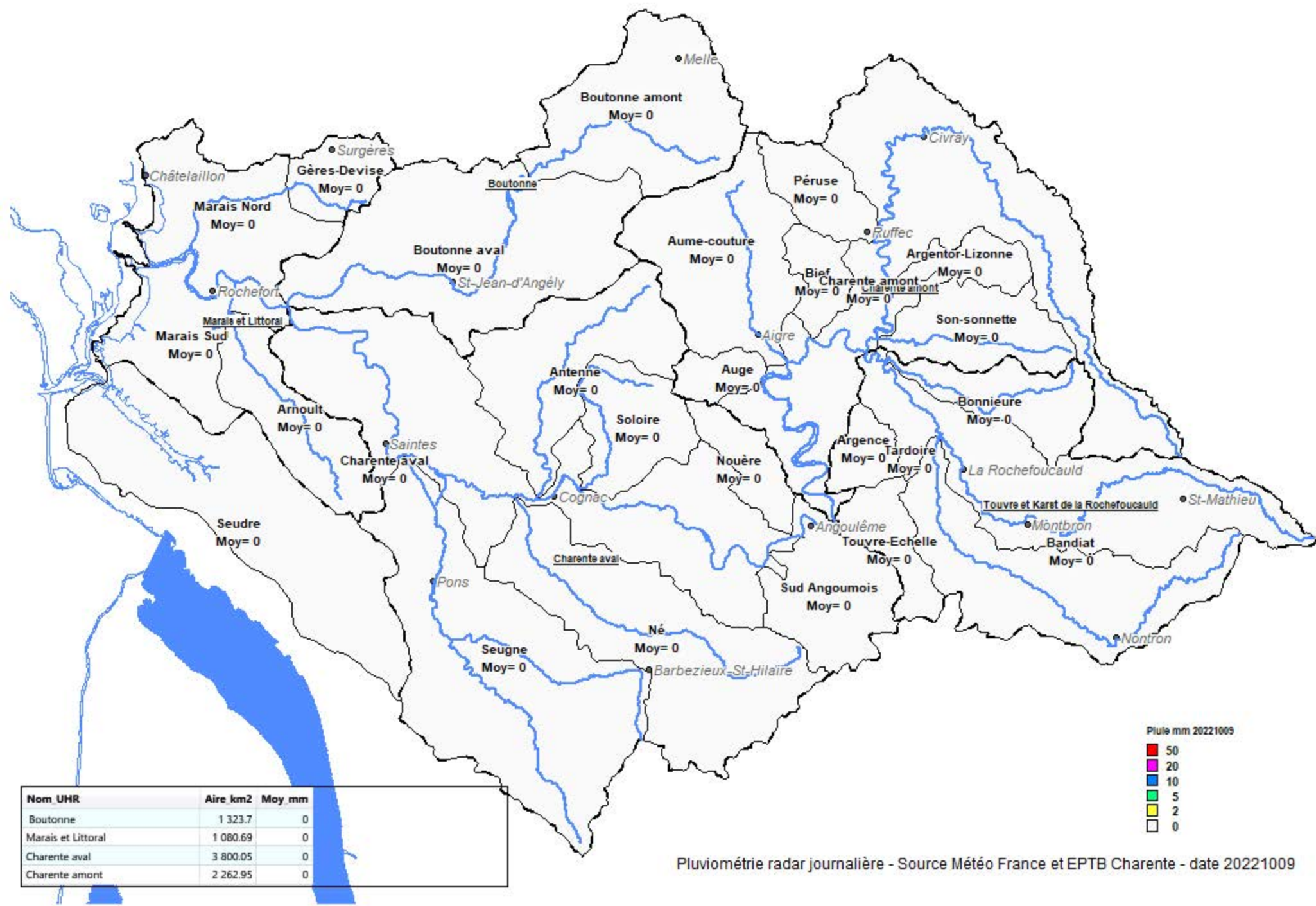
Pluviométrie radar journalière - Source Météo France et EPTB Charente - date 20221007



Nom UHR	Aire km2	Moy mm
Boutonne	1 323.7	0.00143136
Marais et Littoral	1 080.69	0
Charente aval	3 800.05	0.0727459
Charente amont	2 262.95	0



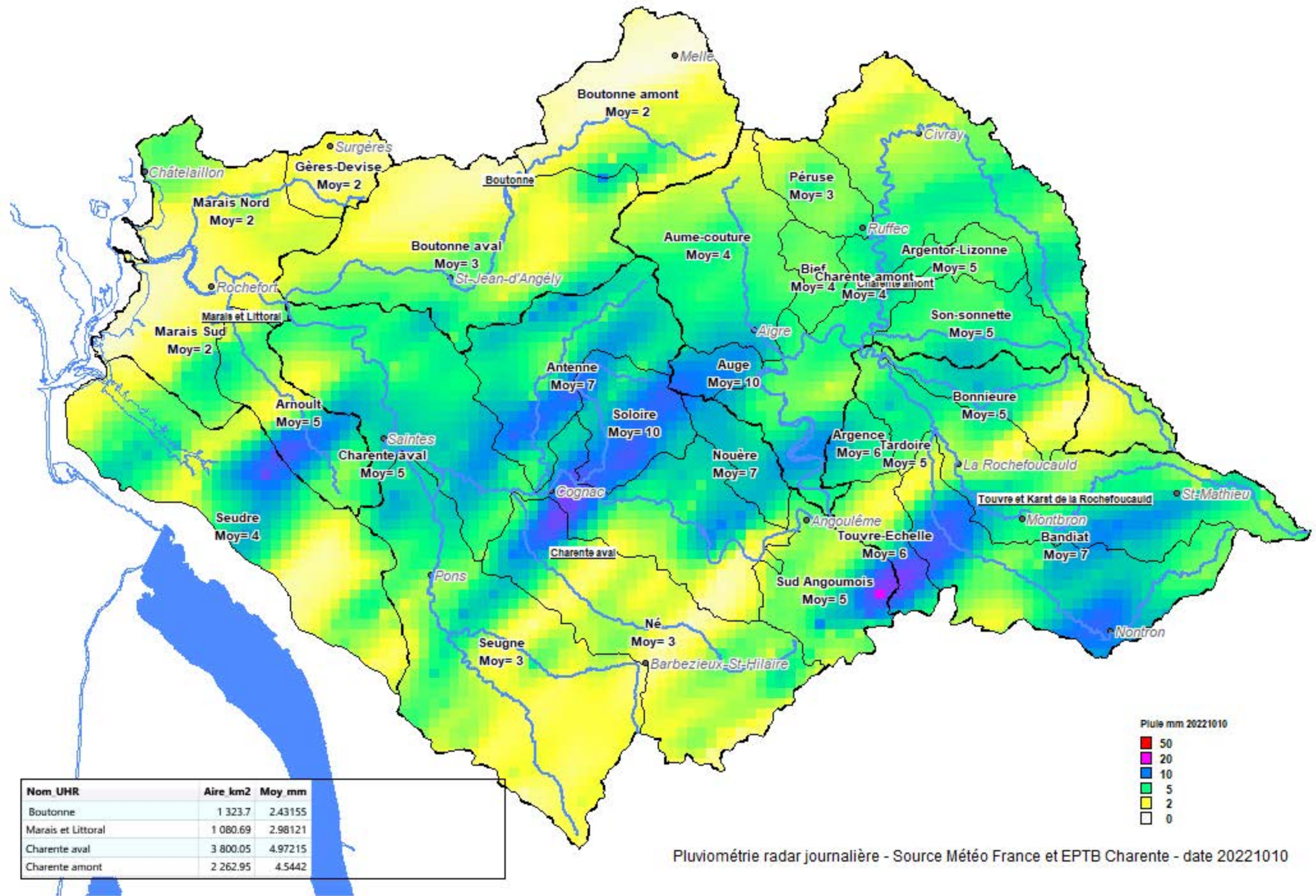
Pluviométrie radar journalière - Source Météo France et EPTB Charente - date 20221008

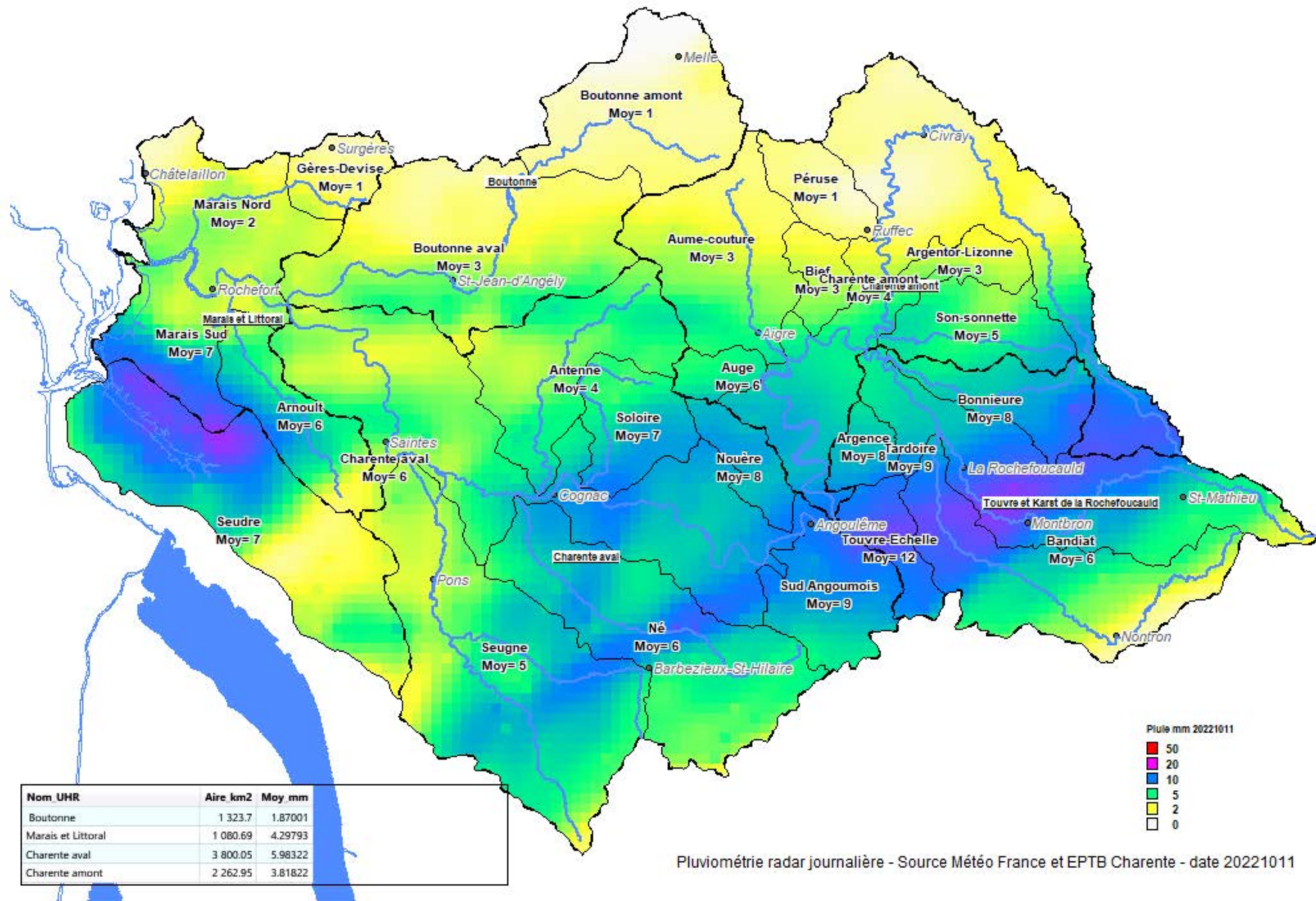


Nom UHR	Aire km2	Moy mm
Boutonne	1 323.7	0
Marais et Littoral	1 080.69	0
Charente aval	3 800.05	0
Charente amont	2 262.95	0

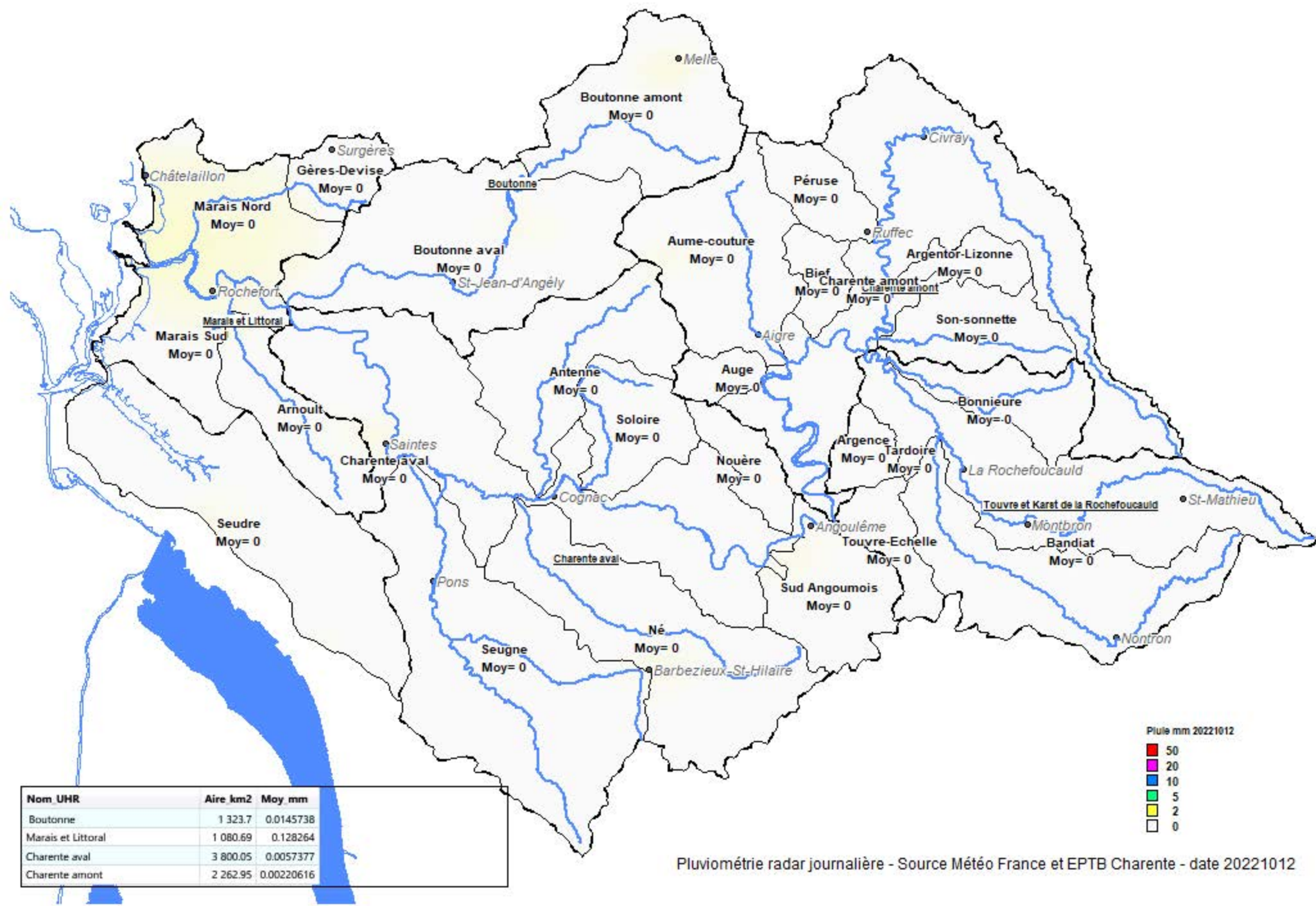


Pluviométrie radar journalière - Source Météo France et EPTB Charente - date 20221009

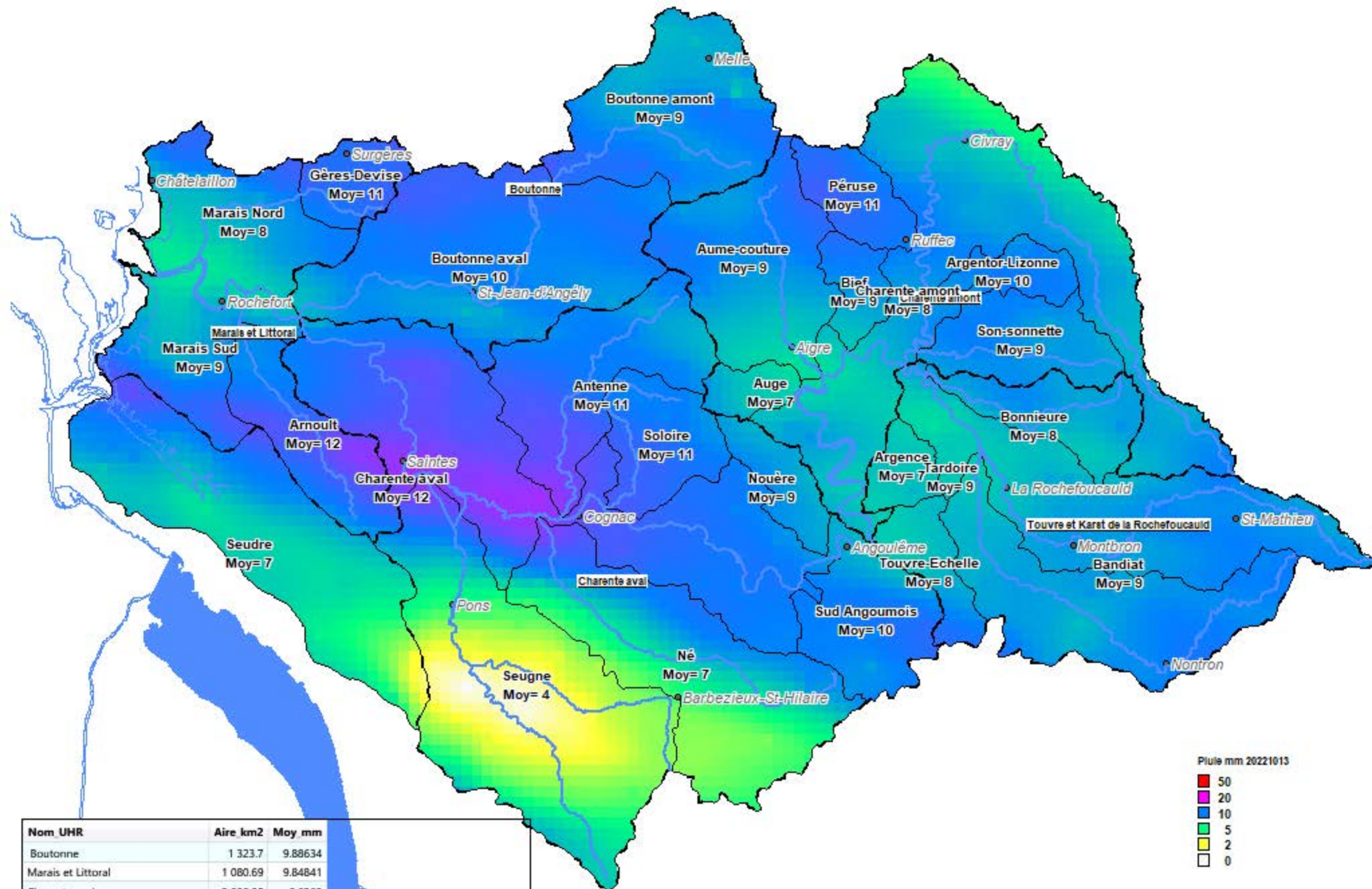


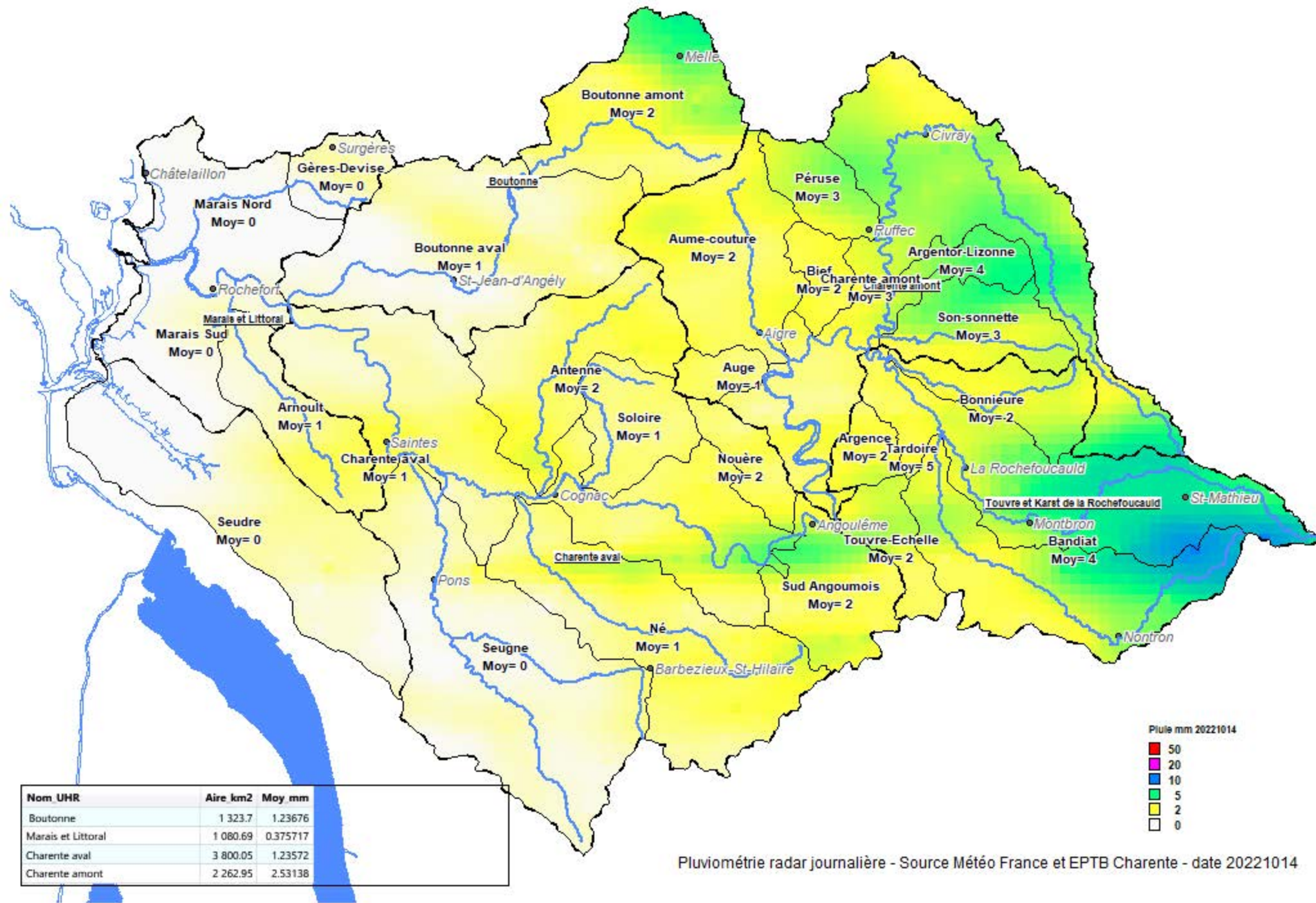


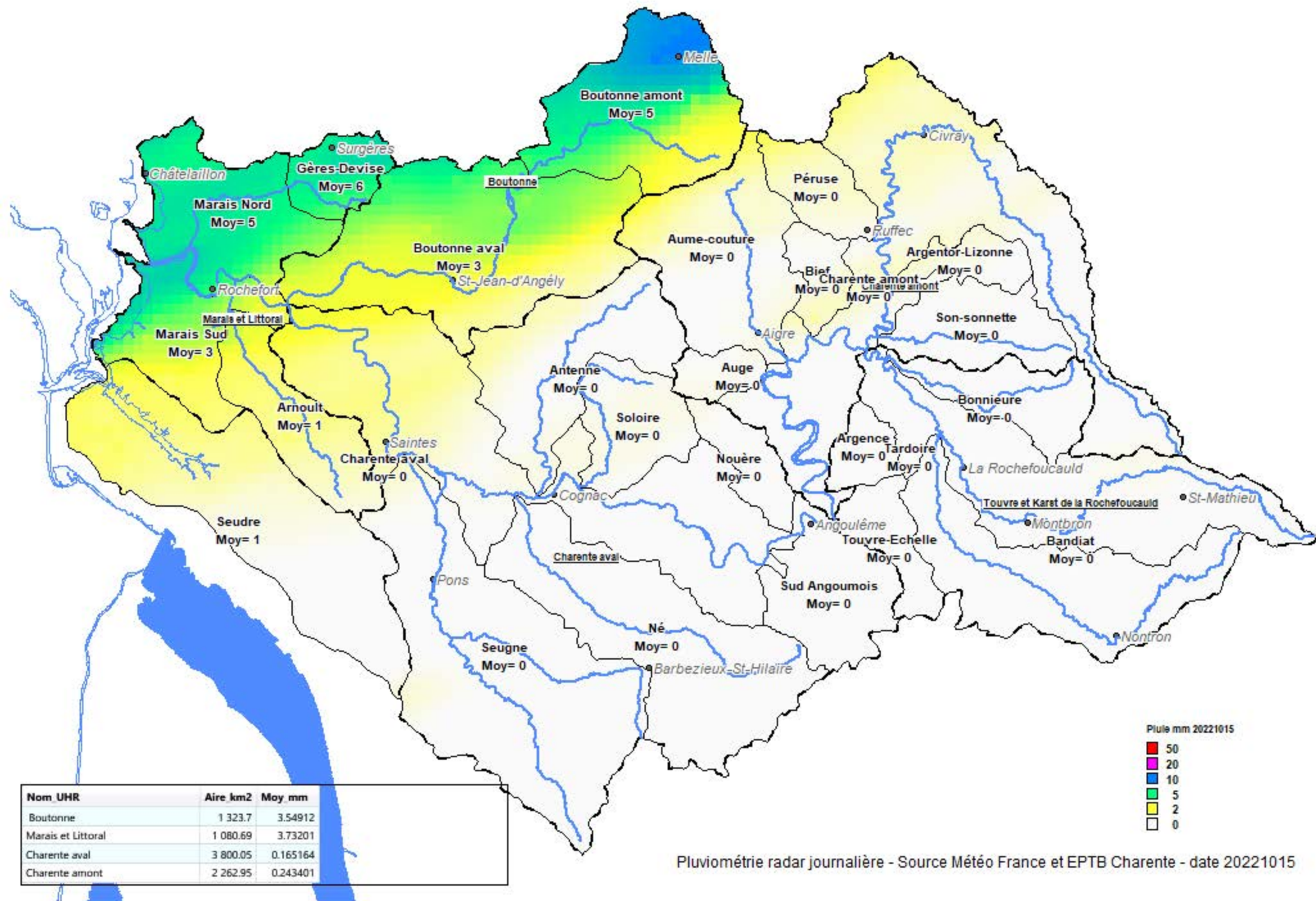
Pluviométrie radar journalière - Source Météo France et EPTB Charente - date 20221011



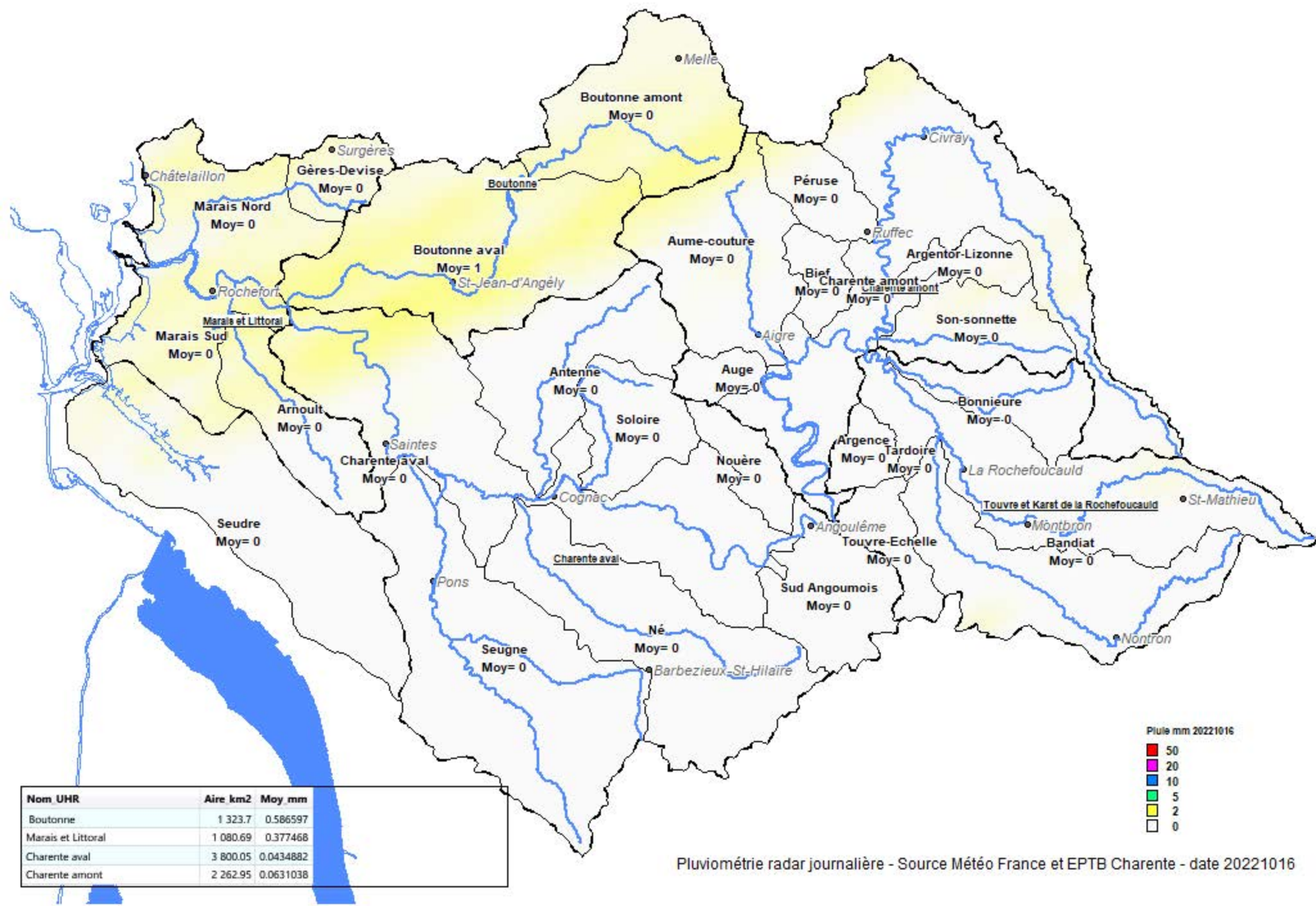
Pluviométrie radar journalière - Source Météo France et EPTB Charente - date 20221012



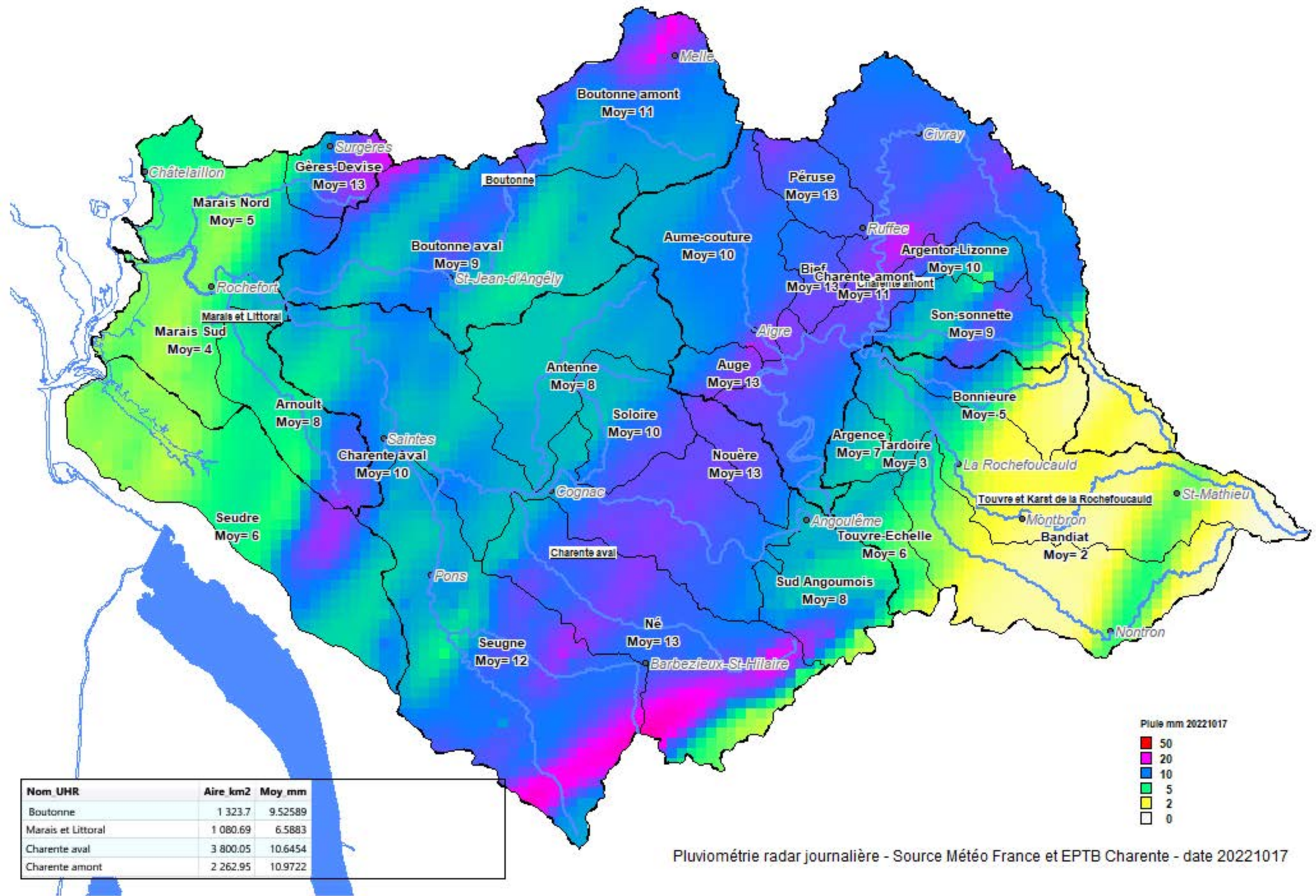




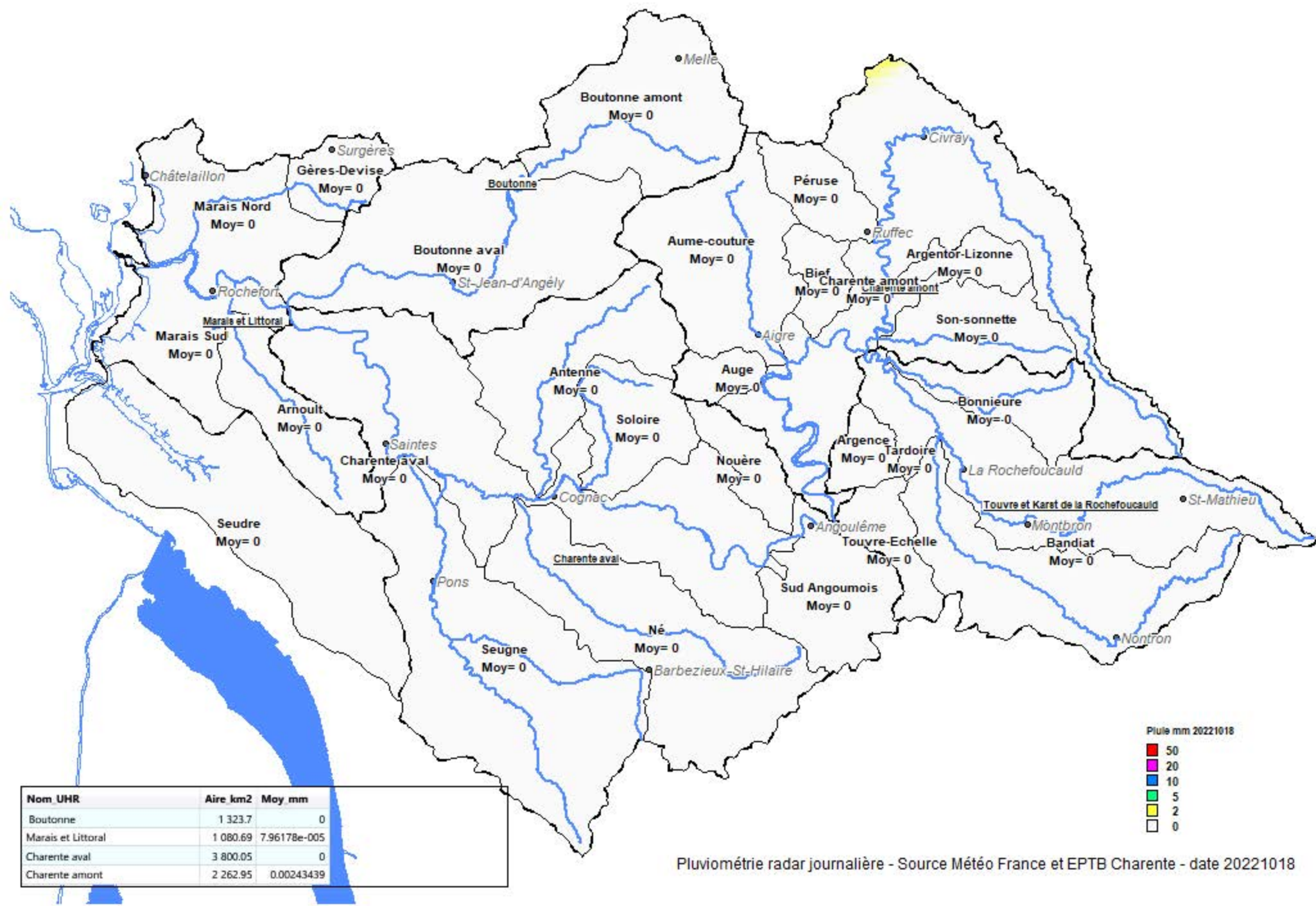
Pluviométrie radar journalière - Source Météo France et EPTB Charente - date 20221015



Pluviométrie radar journalière - Source Météo France et EPTB Charente - date 20221016



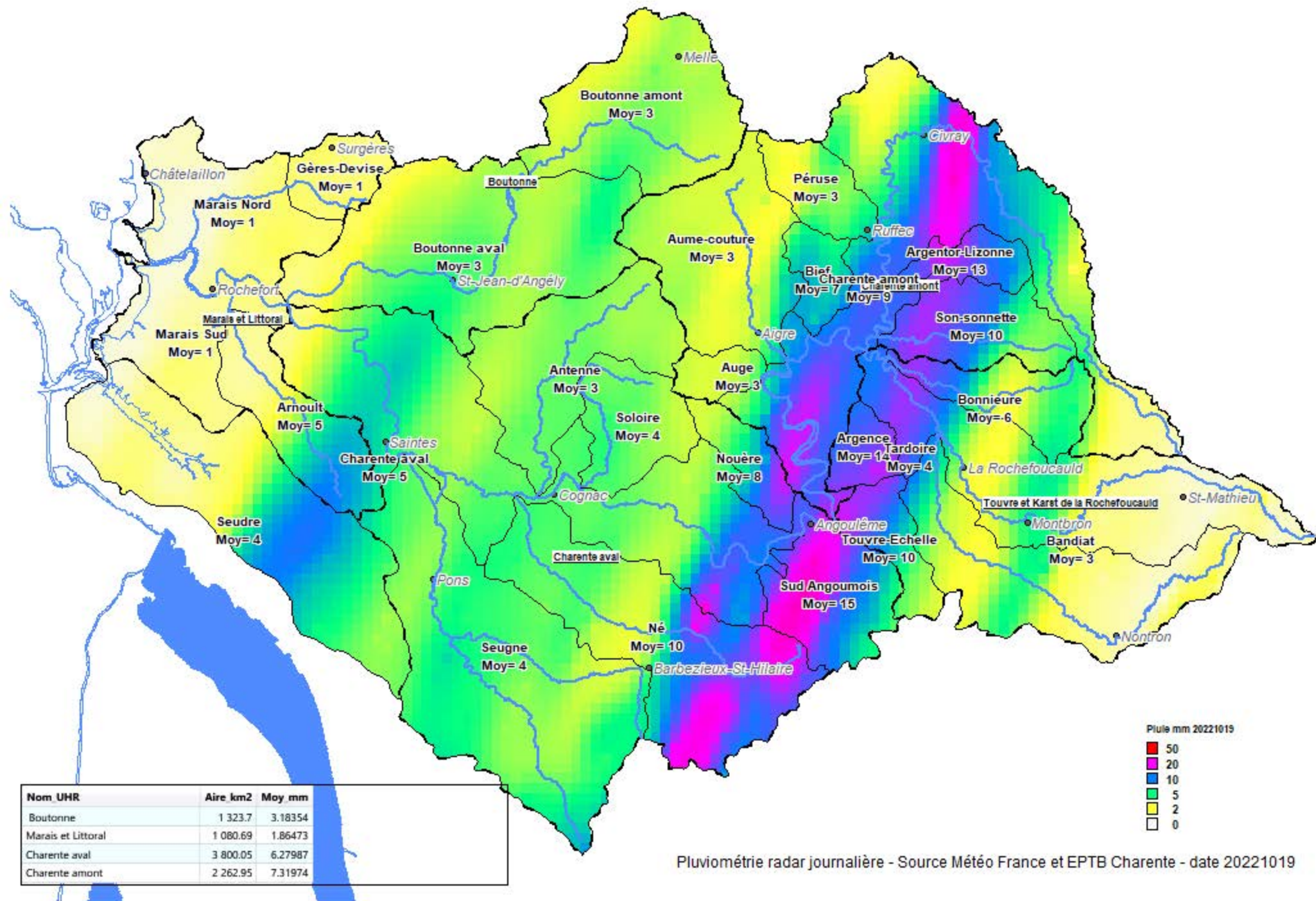
Pluimétrie radar journalière - Source Météo France et EPTB Charente - date 20221017

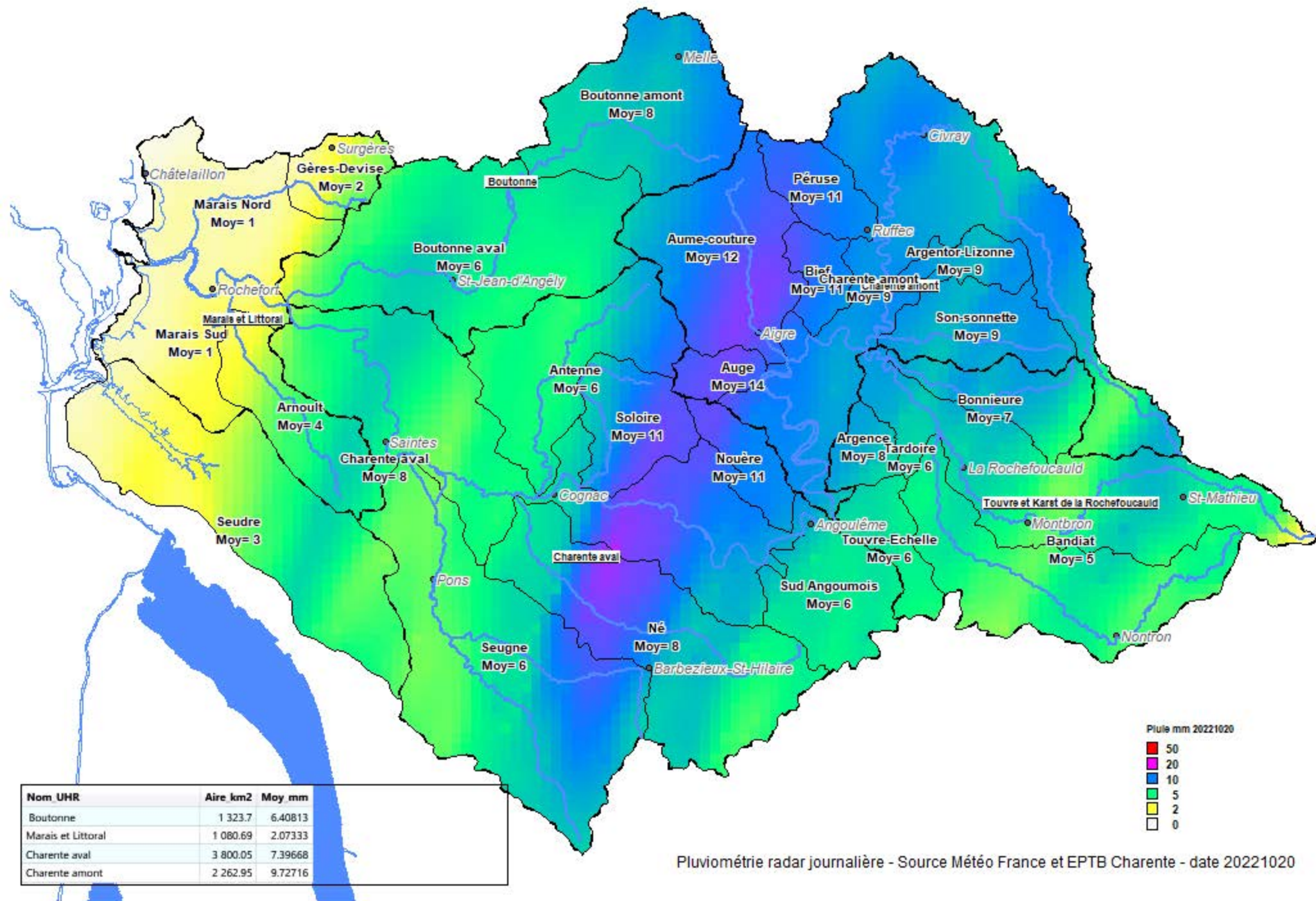


Nom UHR	Aire km2	Moy mm
Boutonne	1 323.7	0
Marais et Littoral	1 080.69	7.96178e-005
Charente aval	3 800.05	0
Charente amont	2 262.95	0.00243439

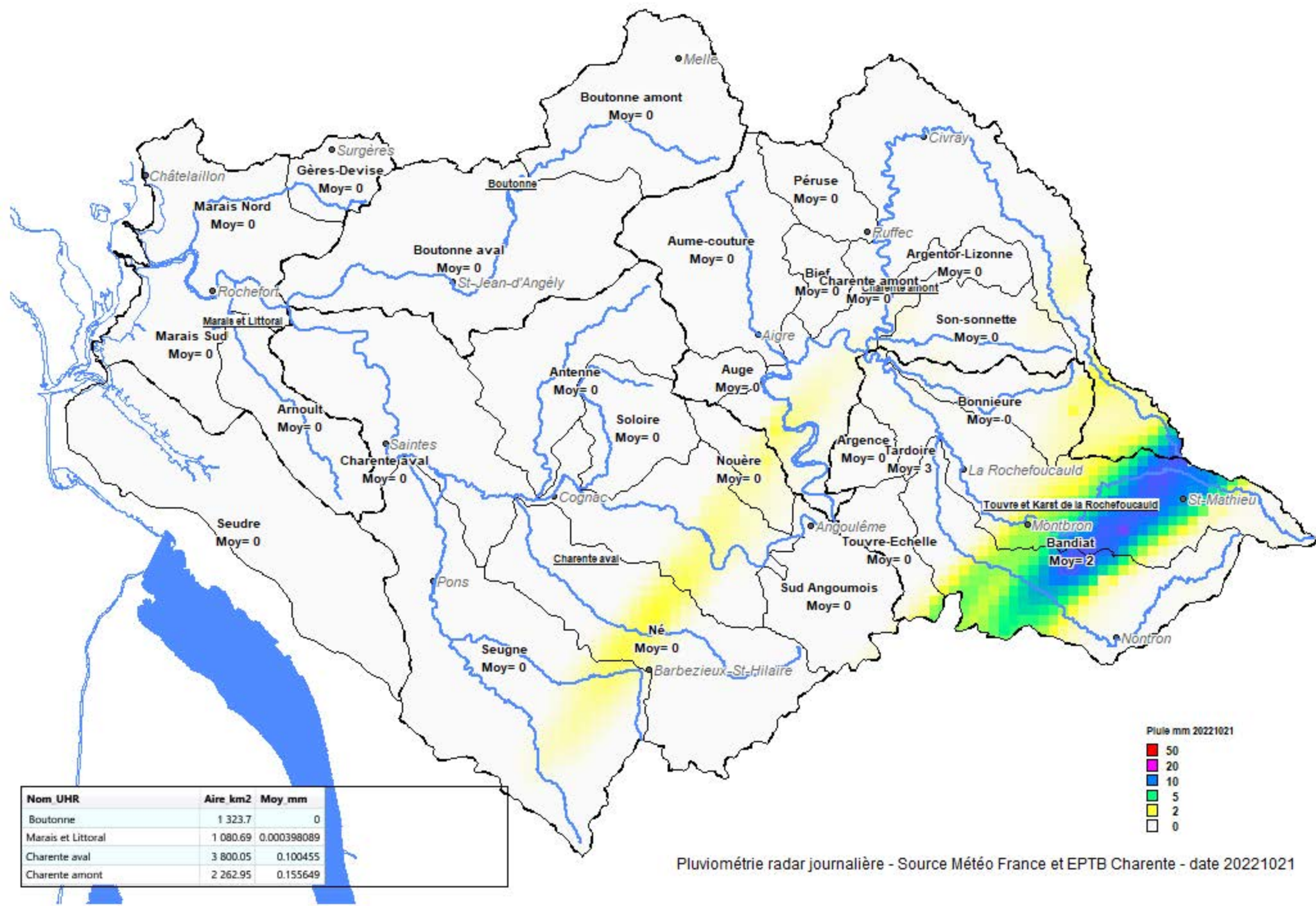
Pluie mm 20221018

- 50
- 20
- 10
- 5
- 2
- 0

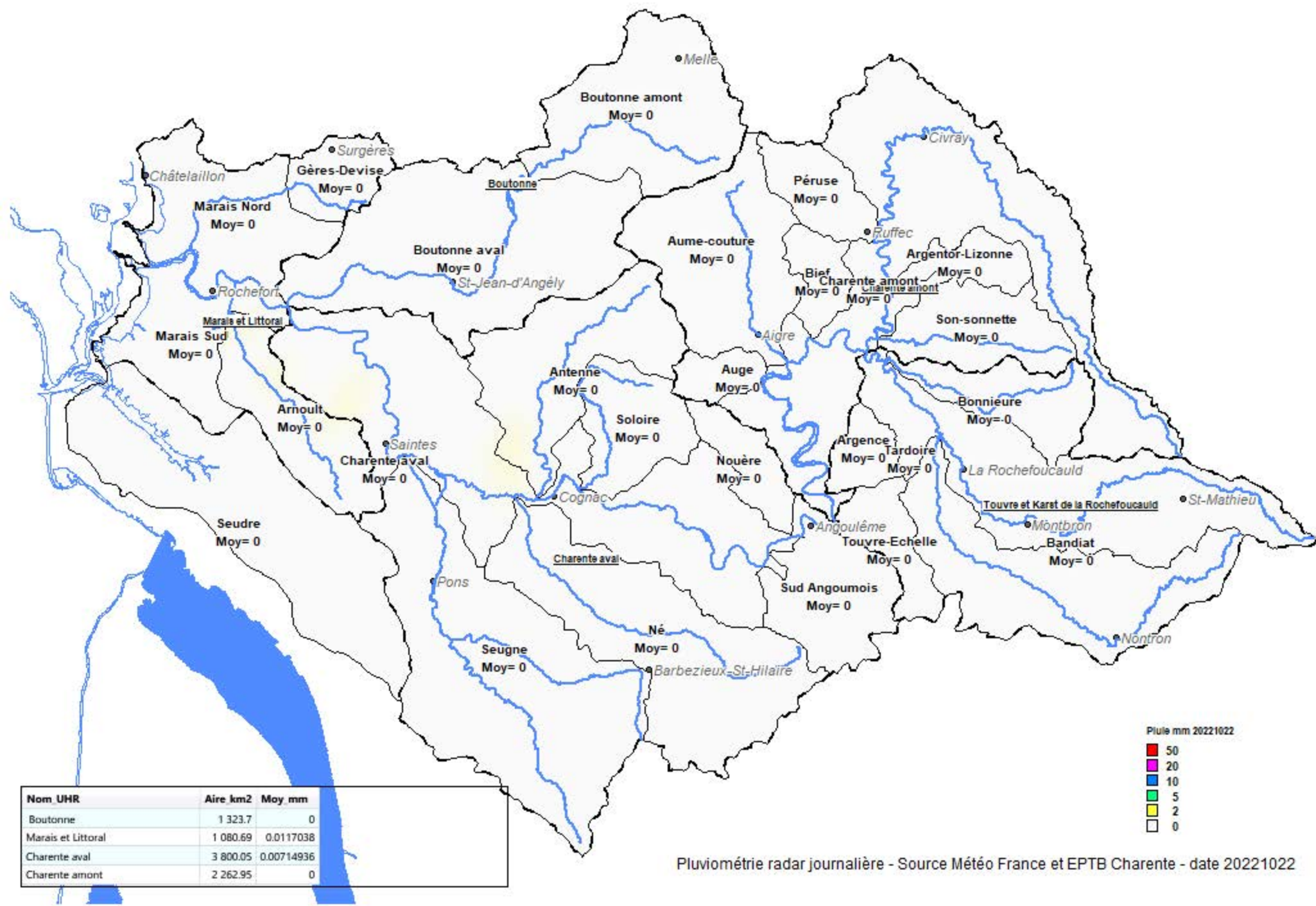




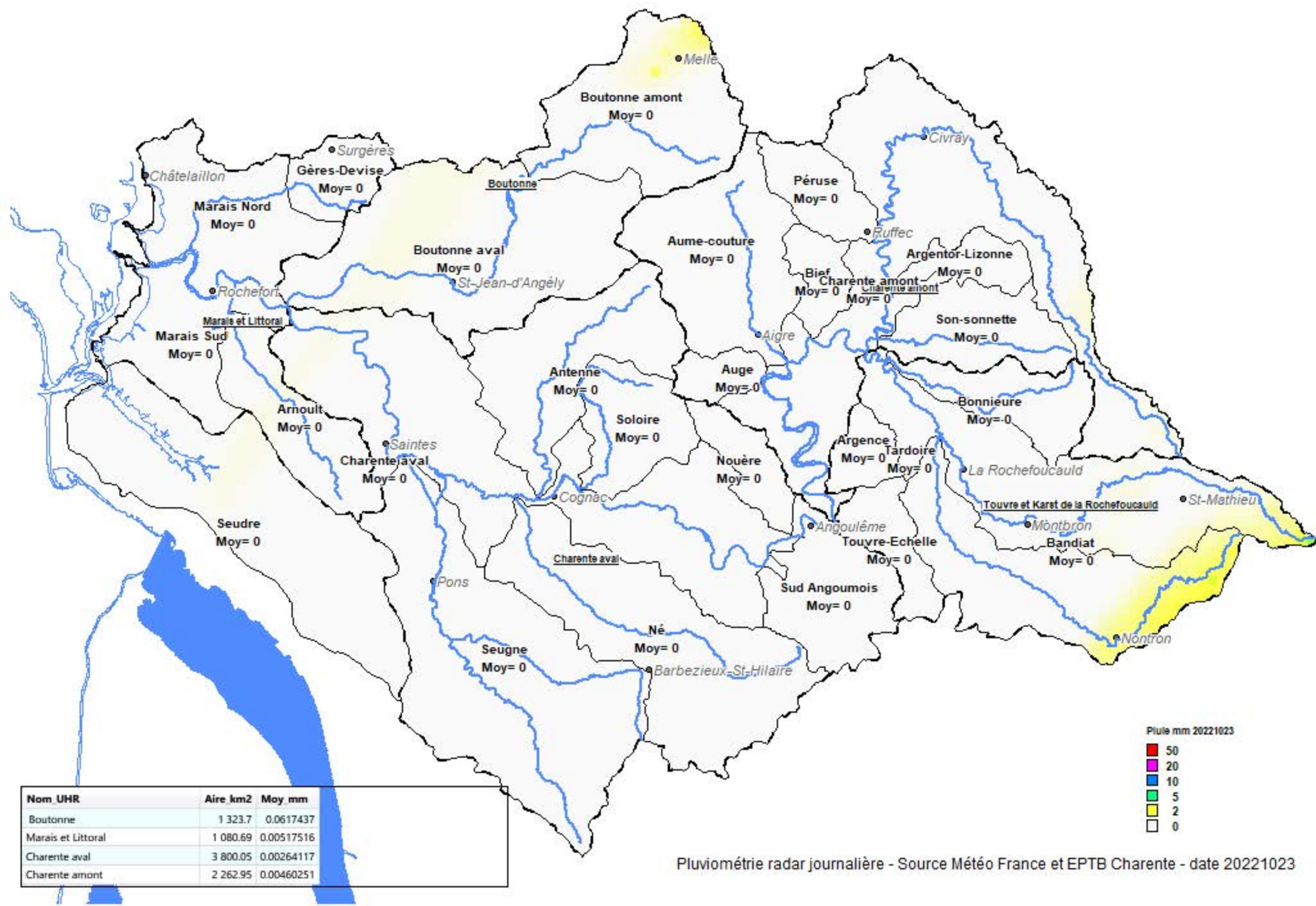
Pluviométrie radar journalière - Source Météo France et EPTB Charente - date 20221020



Pluviométrie radar journalière - Source Météo France et EPTB Charente - date 20221021



Pluviométrie radar journalière - Source Météo France et EPTB Charente - date 20221022

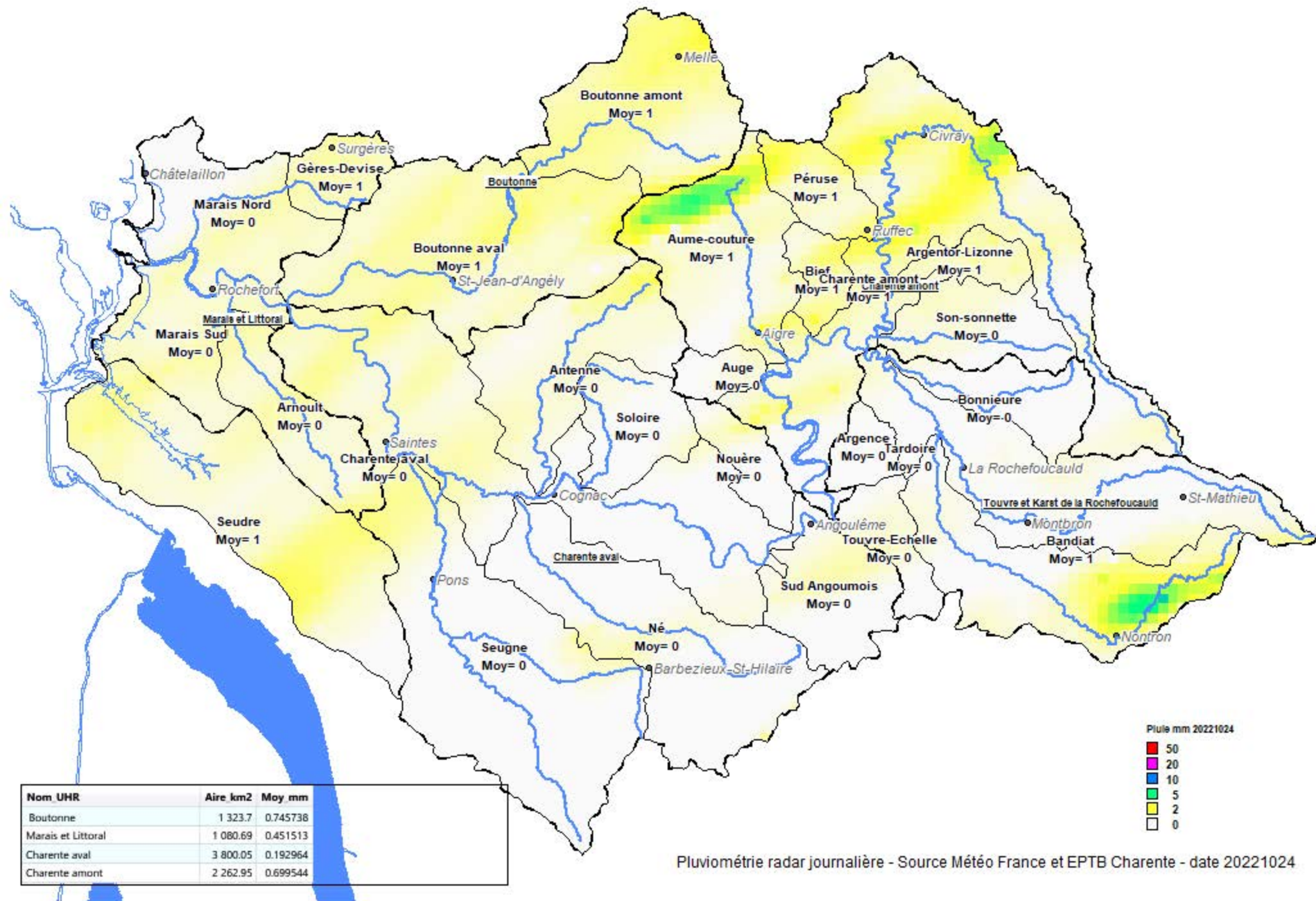


Nom UHR	Aire km2	Moy mm
Boutonne	1 323.7	0.0617437
Marais et Littoral	1 080.69	0.00517516
Charente aval	3 800.05	0.00264117
Charente amont	2 262.95	0.00460251

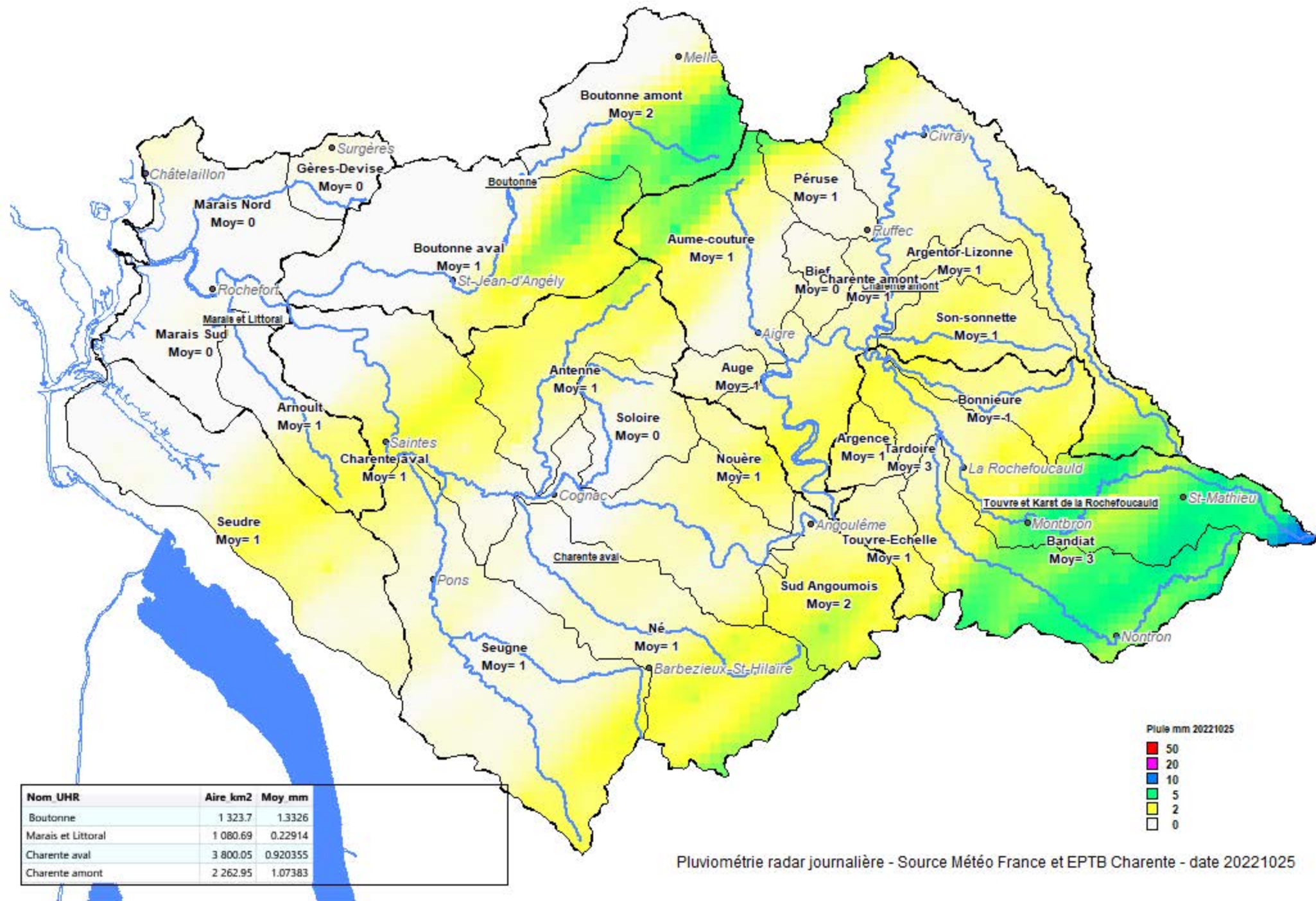
Pluie mm 20221023

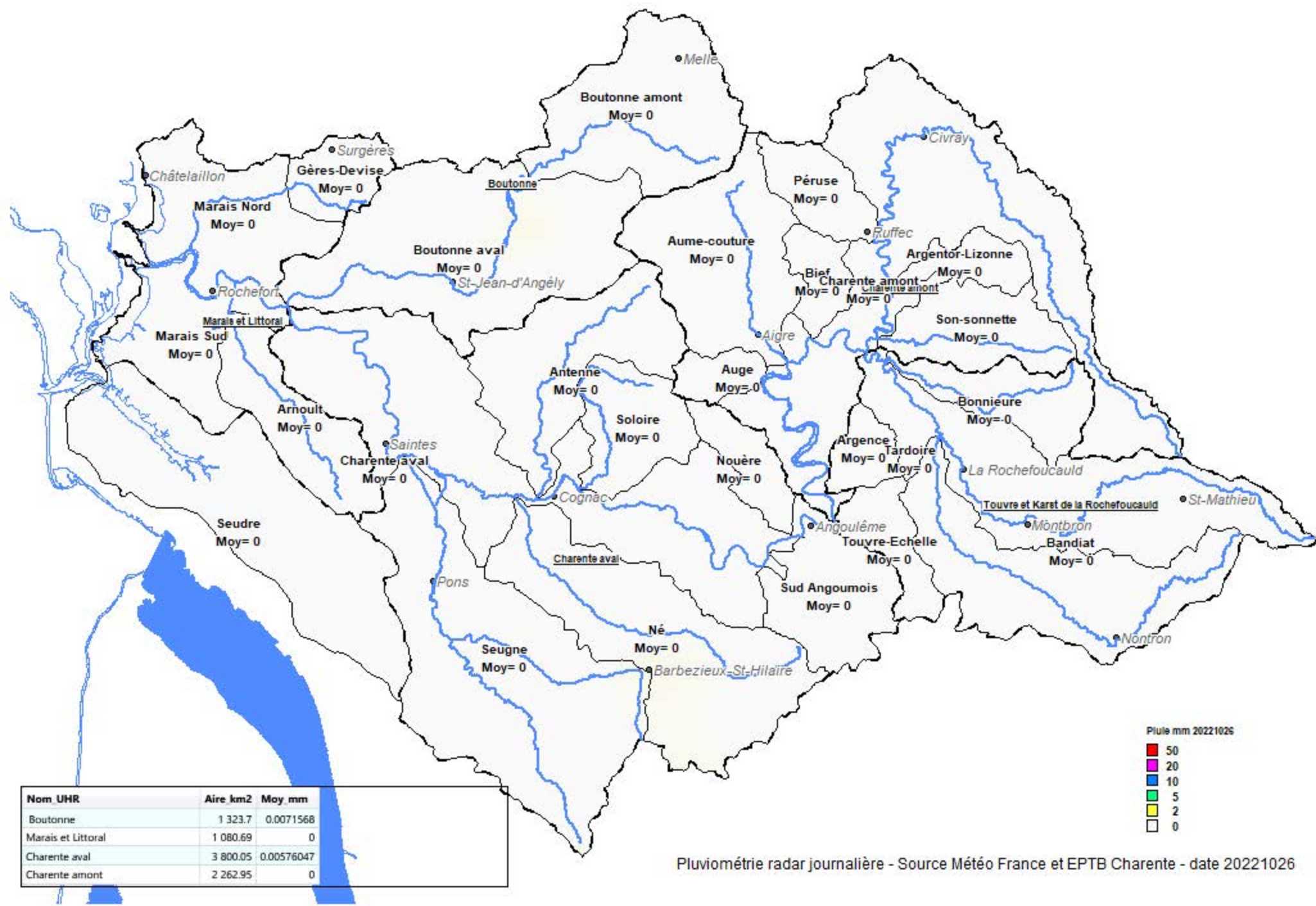
- 50
- 20
- 10
- 5
- 2
- 0

Pluviométrie radar journalière - Source Météo France et EPTB Charente - date 20221023



Pluimétrie radar journalière - Source Météo France et EPTB Charente - date 20221024

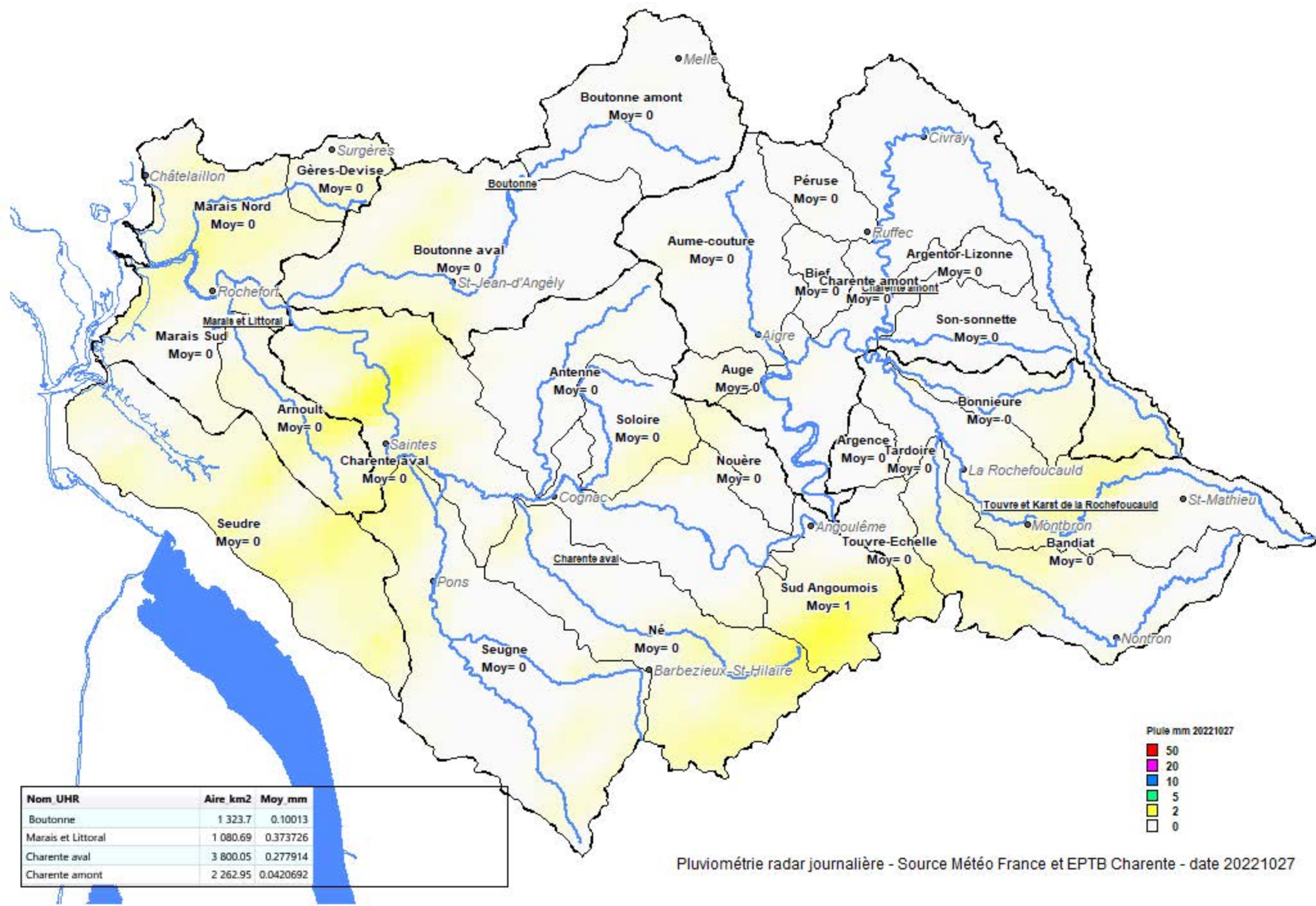




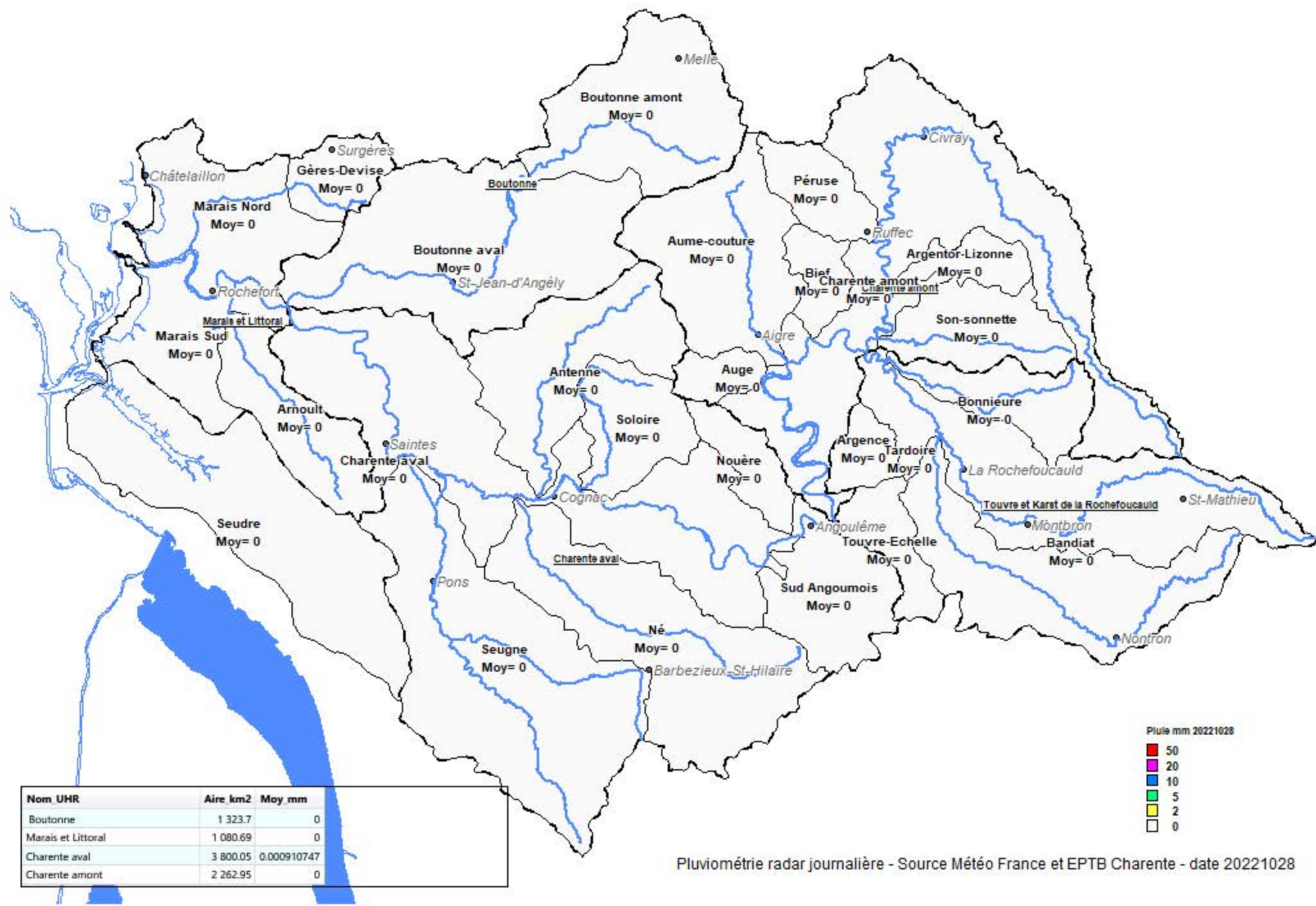
Nom UHR	Aire km2	Moy mm
Boutonne	1 323.7	0.0071568
Marais et Littoral	1 080.69	0
Charente aval	3 800.05	0.00576047
Charente amont	2 262.95	0



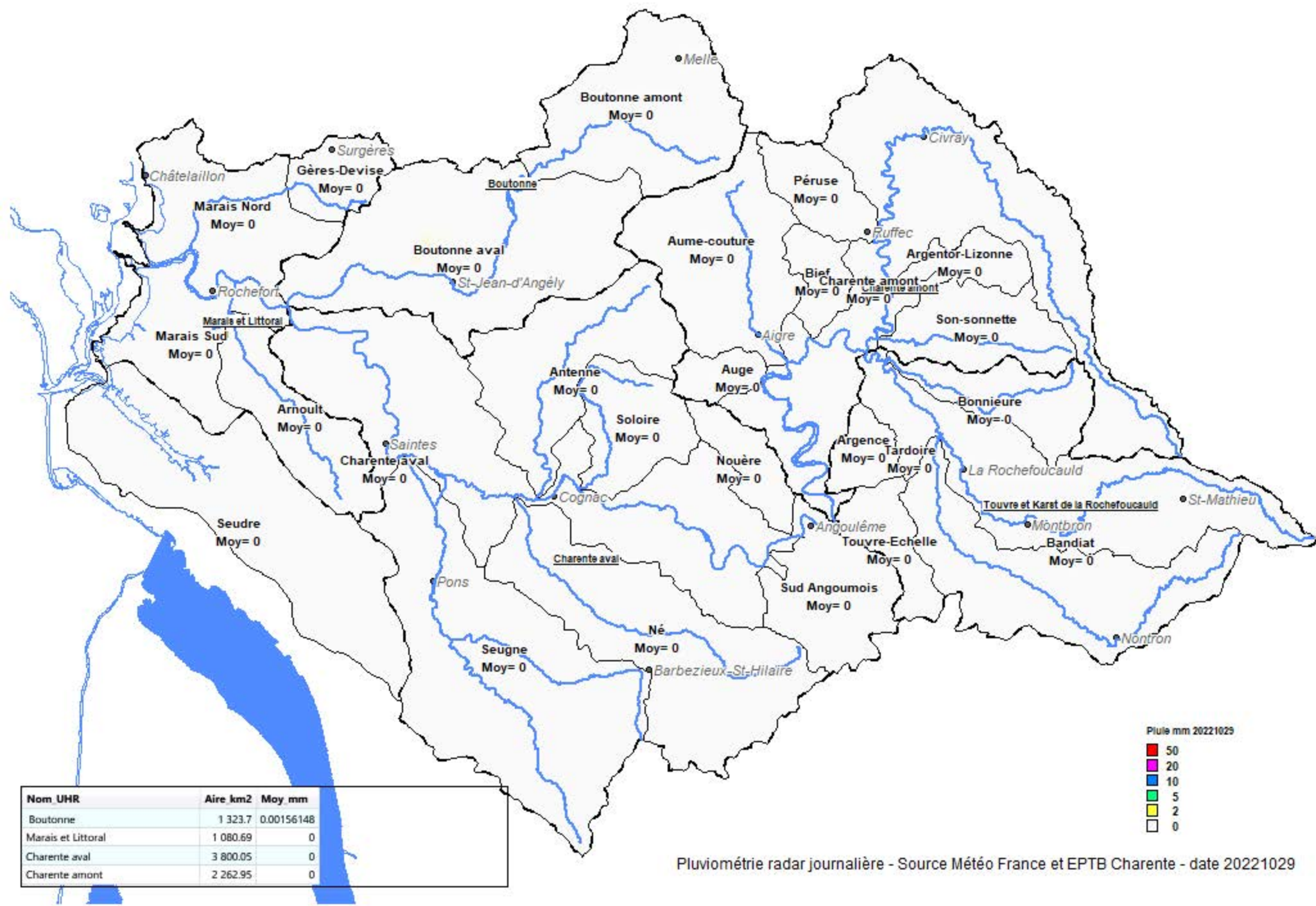
Pluviométrie radar journalière - Source Météo France et EPTB Charente - date 20221026



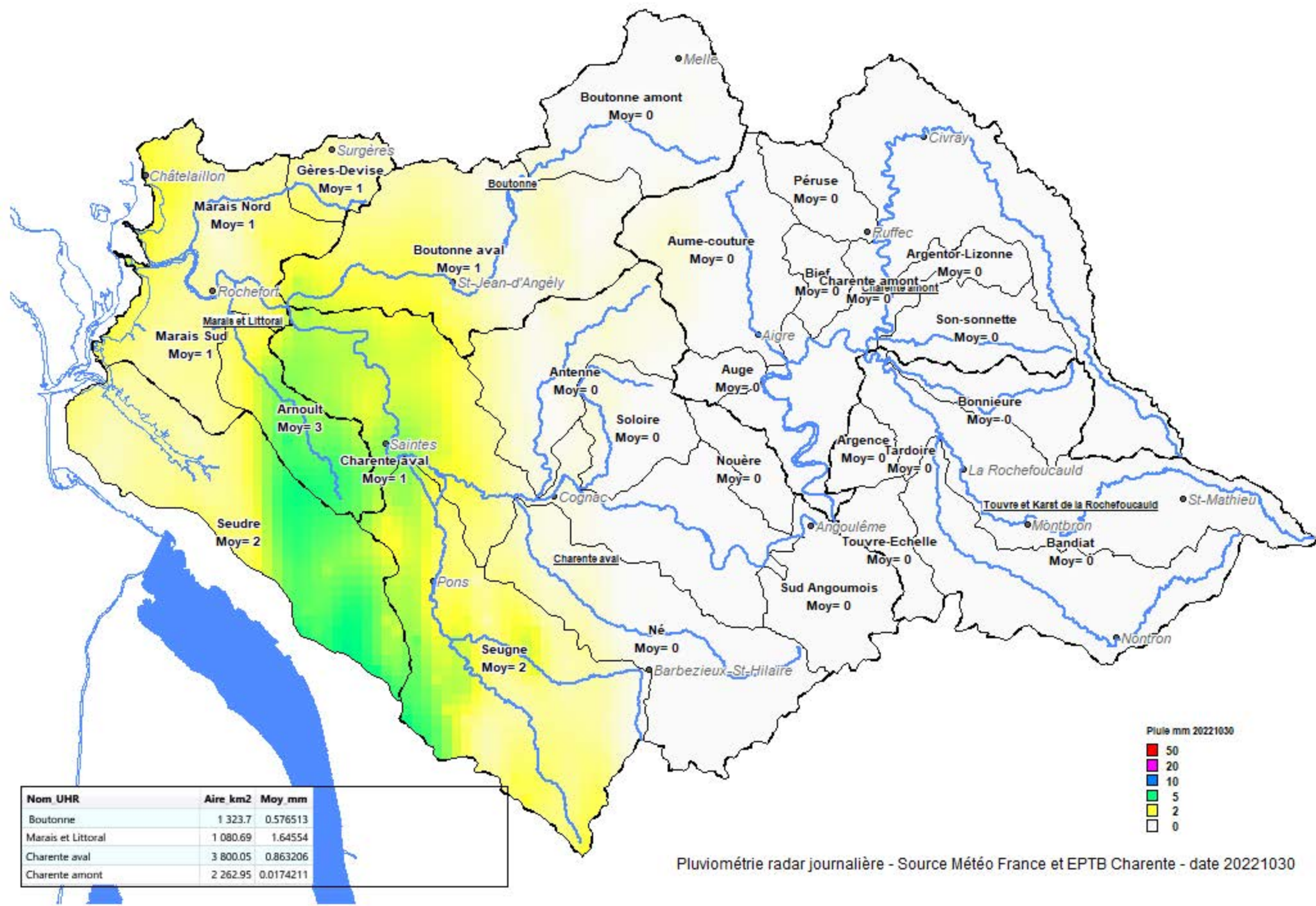
Pluviométrie radar journalière - Source Météo France et EPTB Charente - date 20221027



Pluviométrie radar journalière - Source Météo France et EPTB Charente - date 20221028



Pluviométrie radar journalière - Source Météo France et EPTB Charente - date 20221029



Nom UHR	Aire km2	Moy mm
Boutonne	1 323.7	0.576513
Marais et Littoral	1 080.69	1.64554
Charente aval	3 800.05	0.863206
Charente amont	2 262.95	0.0174211



Pluimétrie radar journalière - Source Météo France et EPTB Charente - date 20221030

