
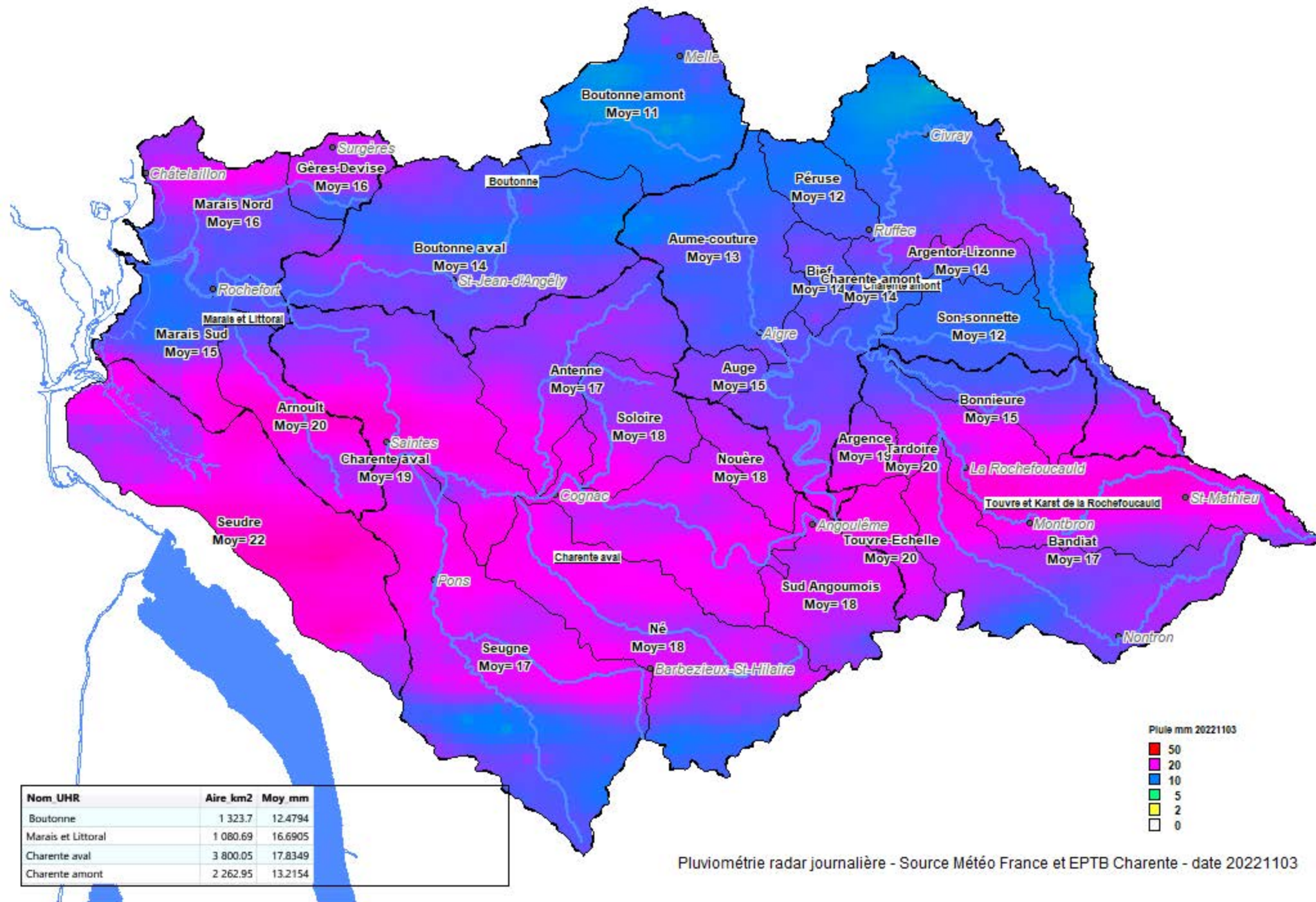


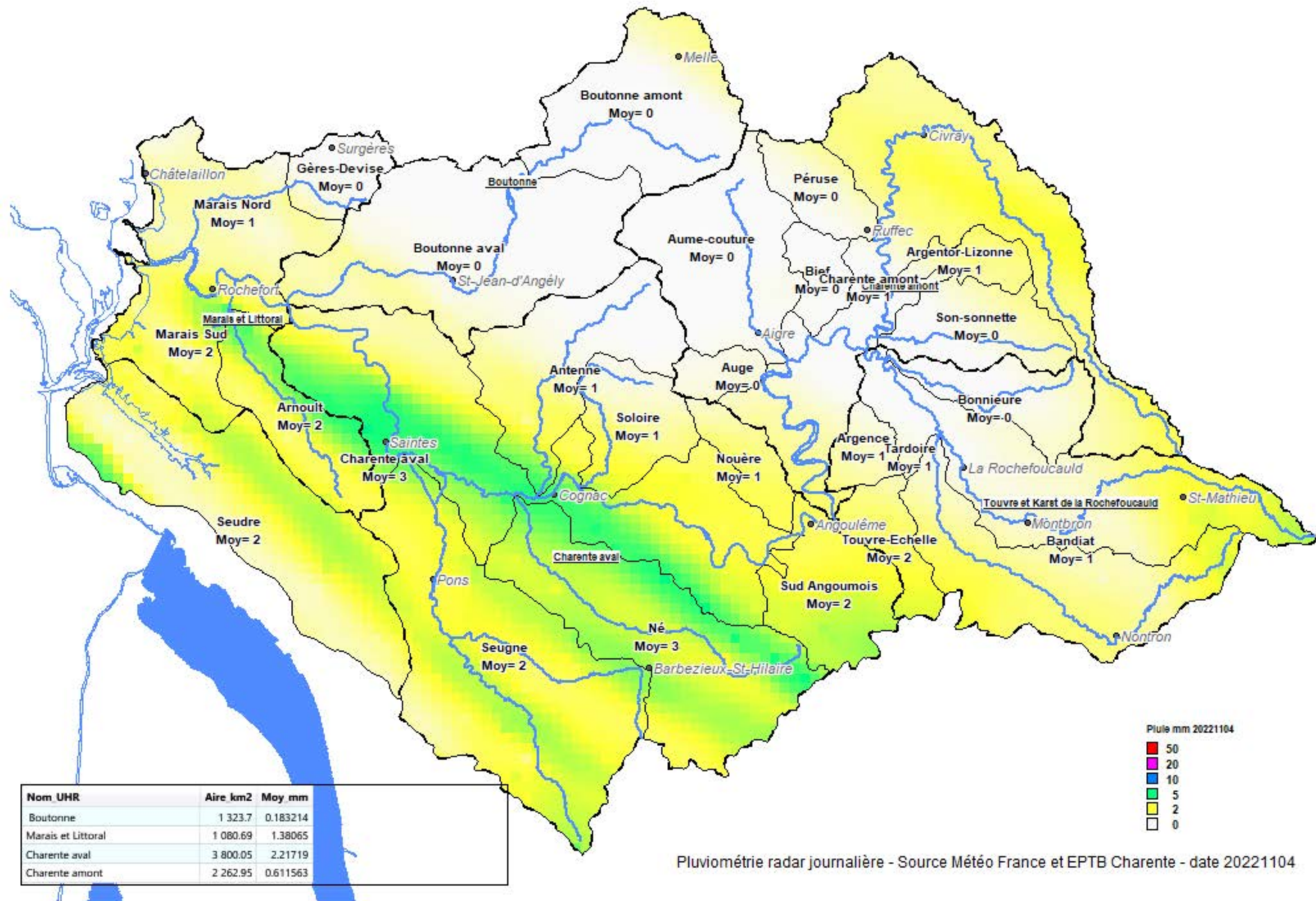
Nom UHR	Aire km2	Moy mm
Boutonne	1 323.7	0.00839297
Marais et Littoral	1 080.69	0.0390127
Charente aval	3 800.05	0.00366576
Charente amont	2 262.95	0.00380373

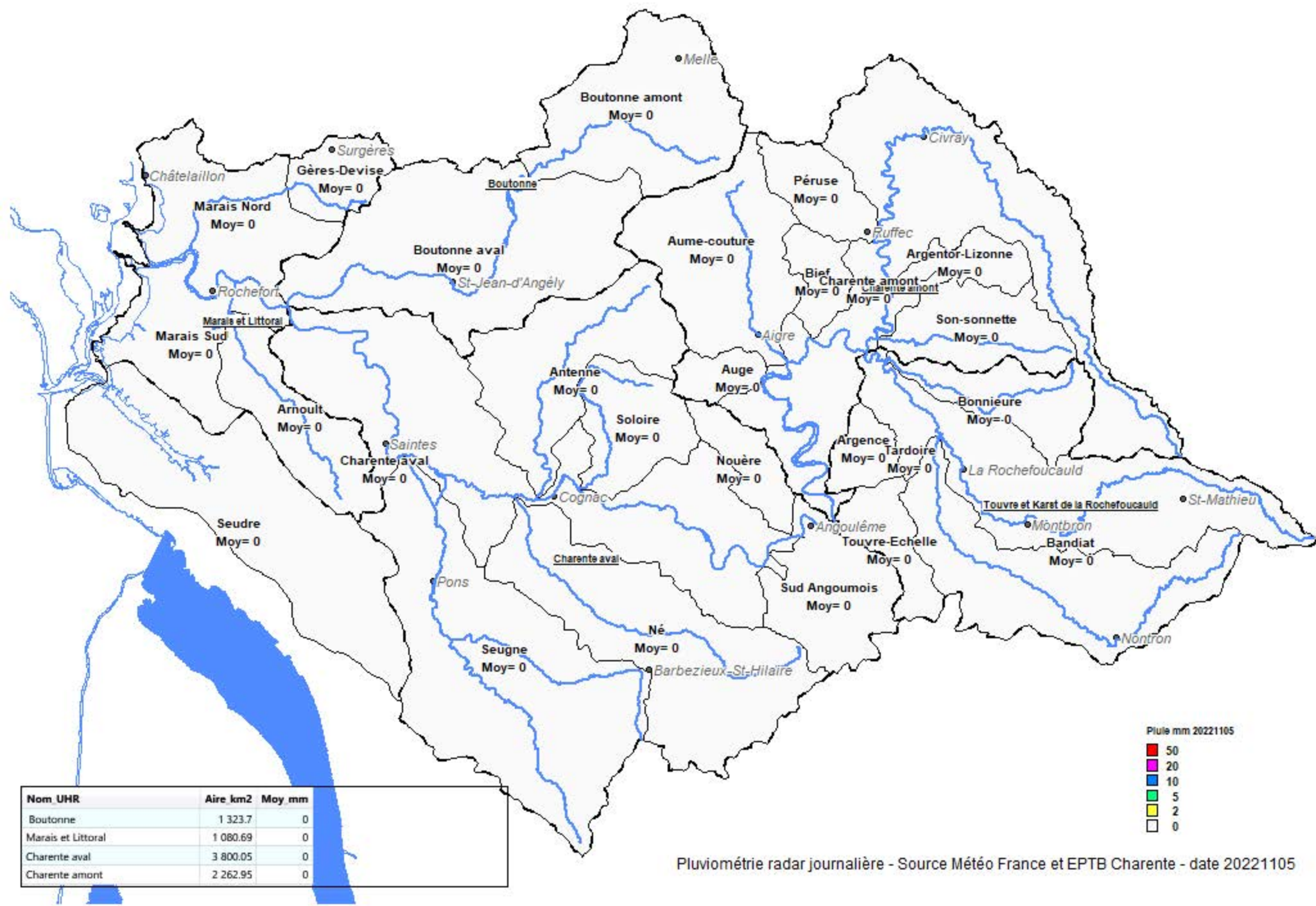


Pluviométrie radar journalière - Source Météo France et EPTB Charente - date 20221102



Pluviométrie radar journalière - Source Météo France et EPTB Charente - date 20221103

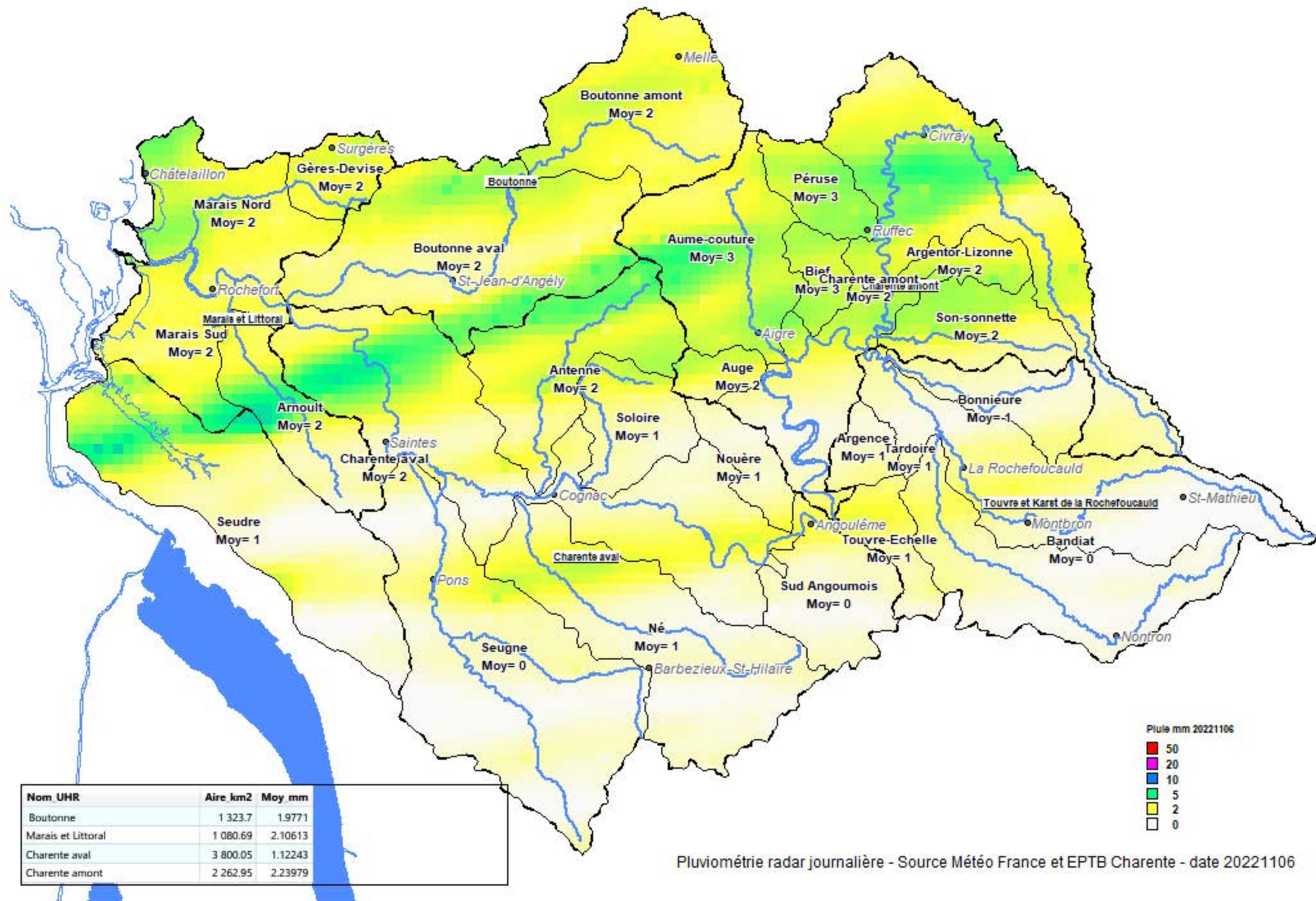





Nom UHR	Aire km2	Moy mm
Boutonne	1 323.7	0
Marais et Littoral	1 080.69	0
Charente aval	3 800.05	0
Charente amont	2 262.95	0

Pluie mm 20221105

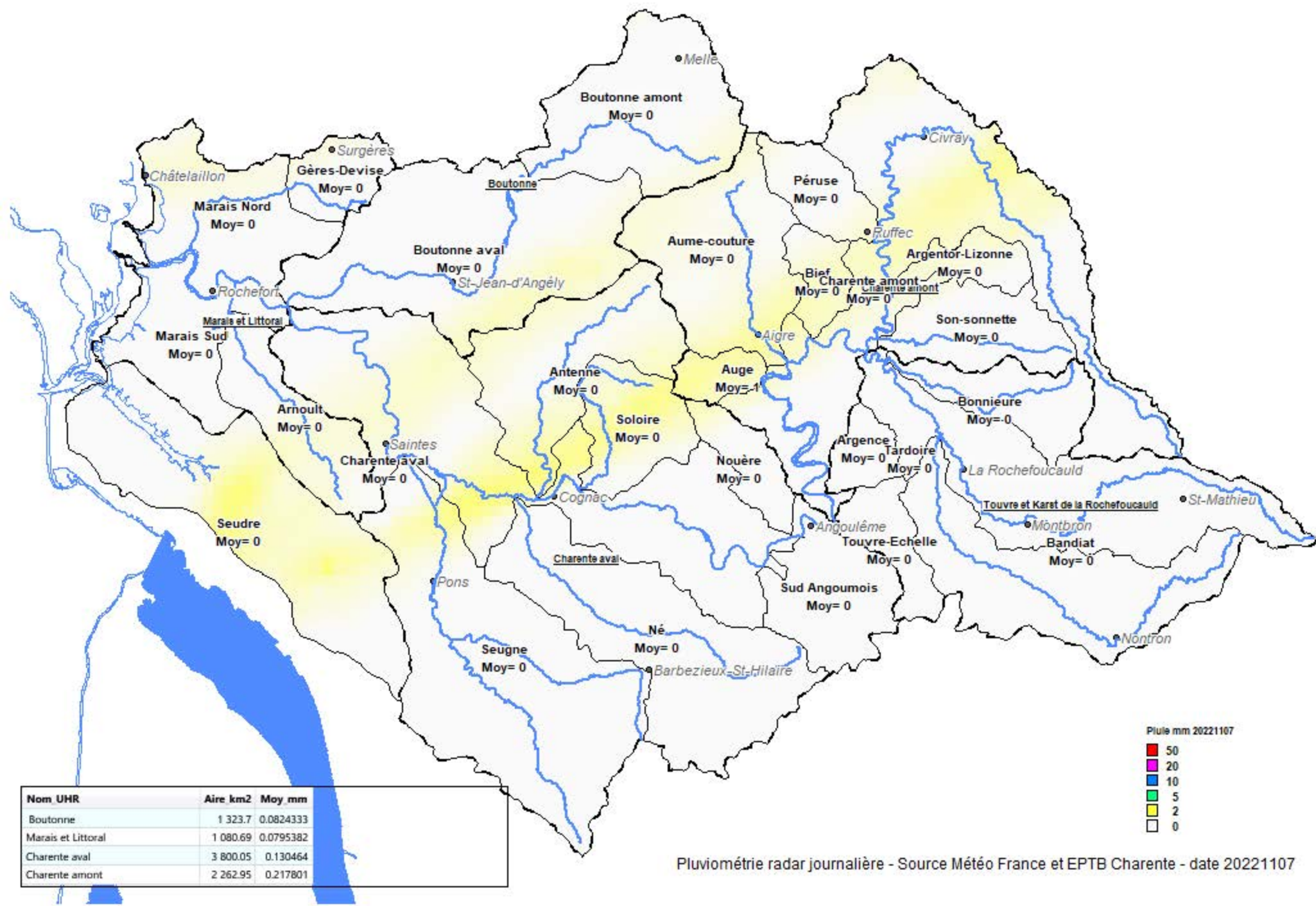
- 50
- 20
- 10
- 5
- 2
- 0



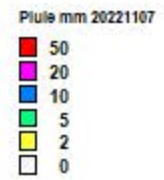
Pluie mm 20221106



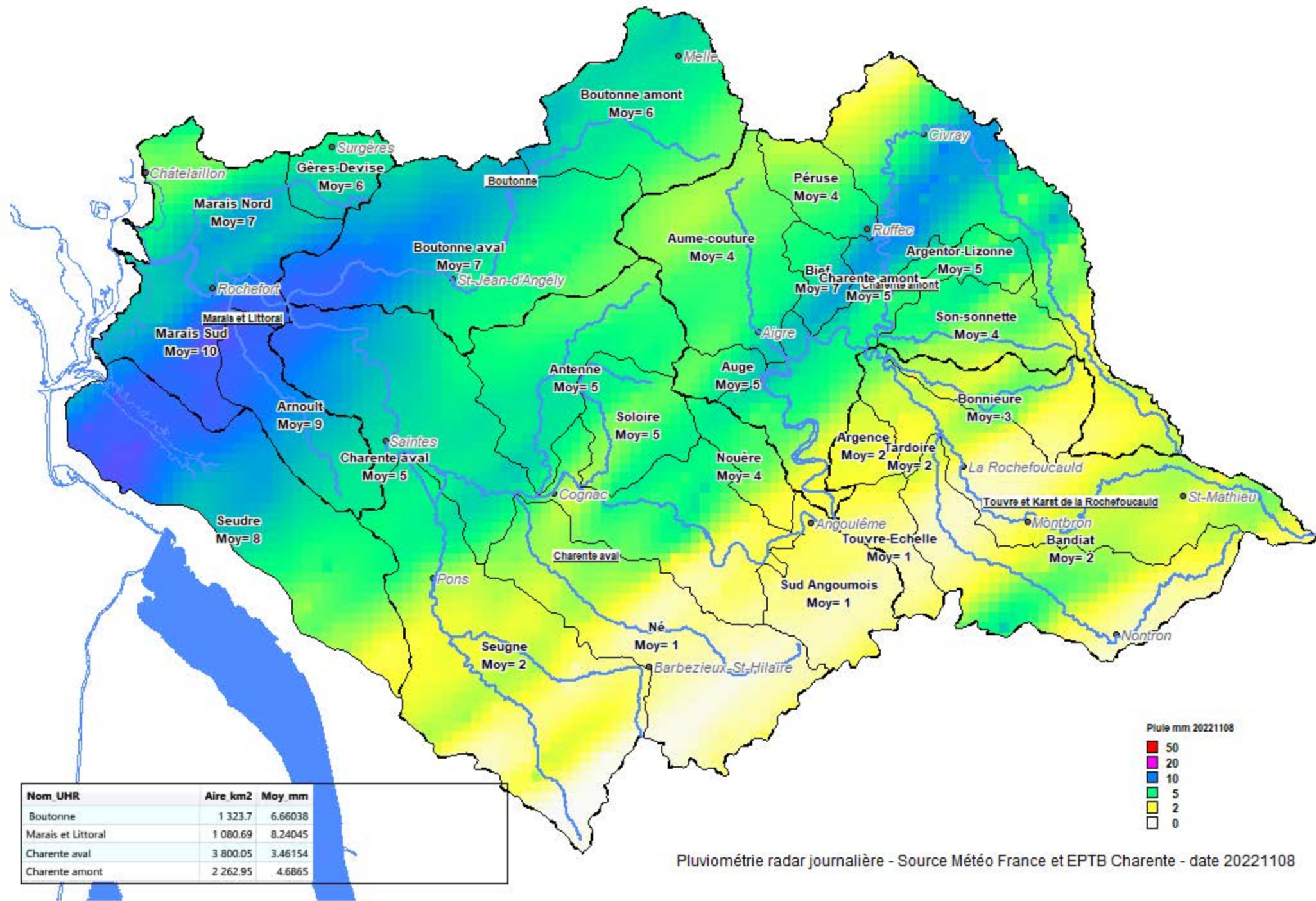
Pluviométrie radar journalière - Source Météo France et EPTB Charente - date 20221106



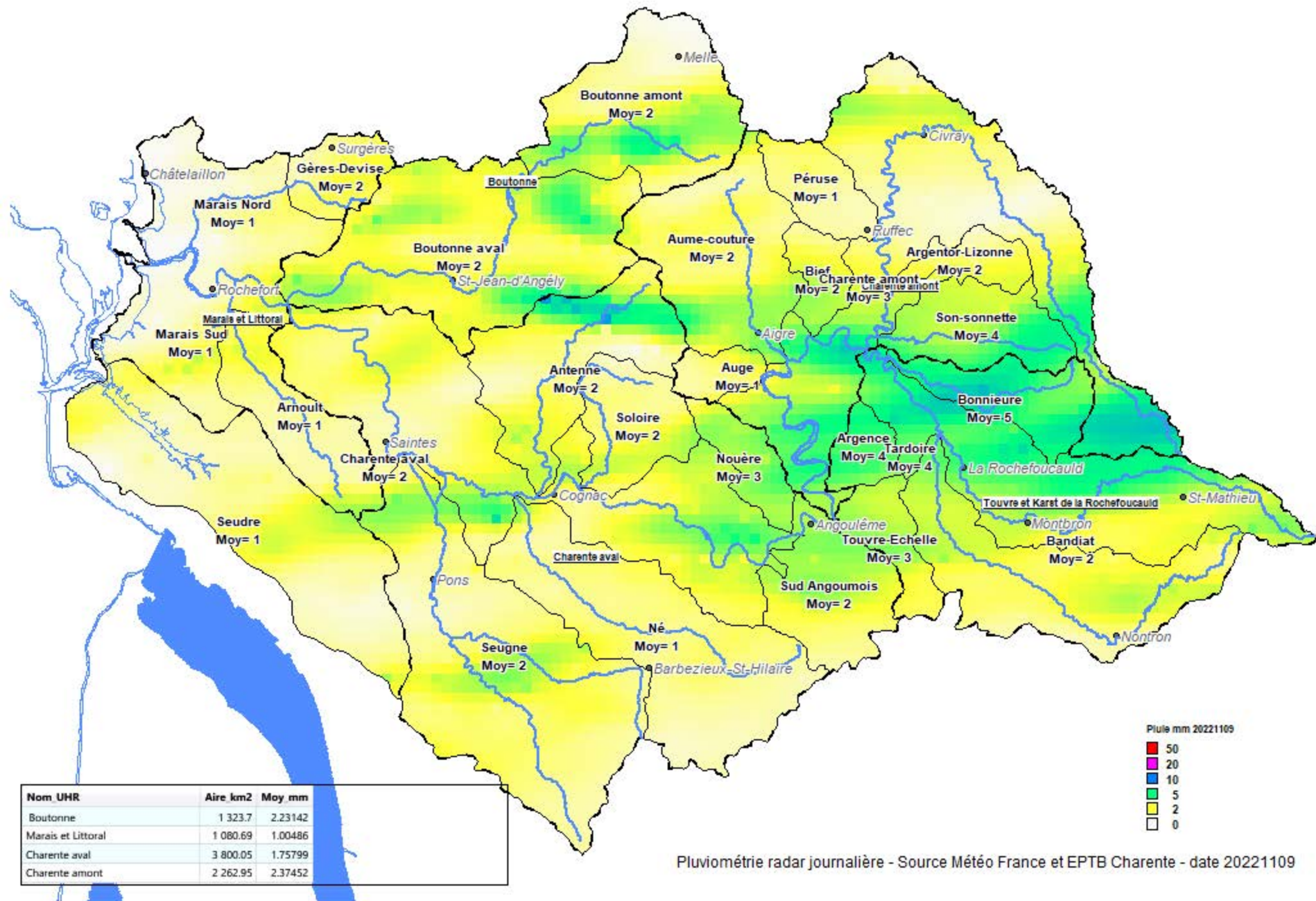
Nom UHR	Aire km2	Moy mm
Boutonne	1 323.7	0.0824333
Marais et Littoral	1 080.69	0.0795382
Charente aval	3 800.05	0.130464
Charente amont	2 262.95	0.217801

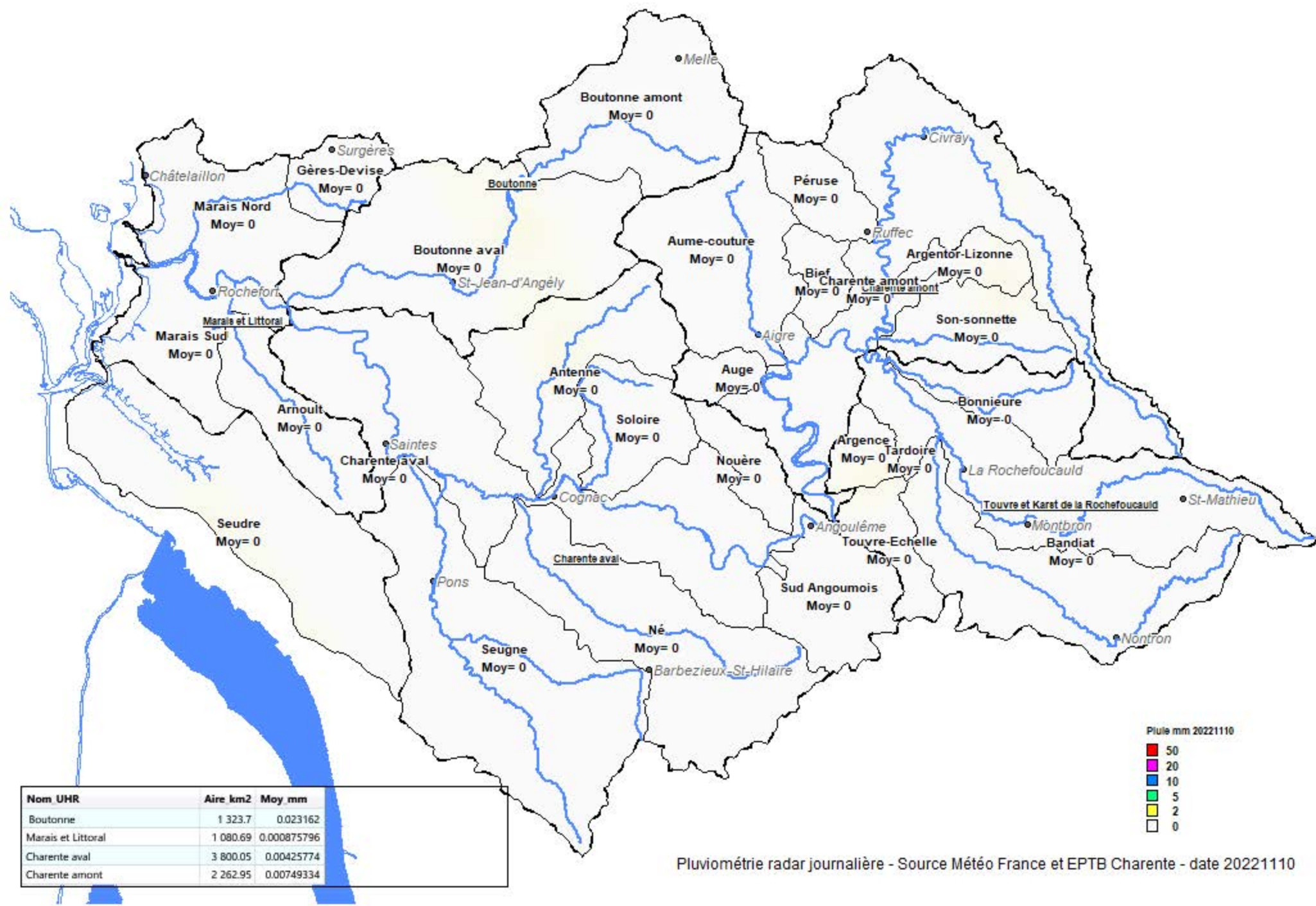


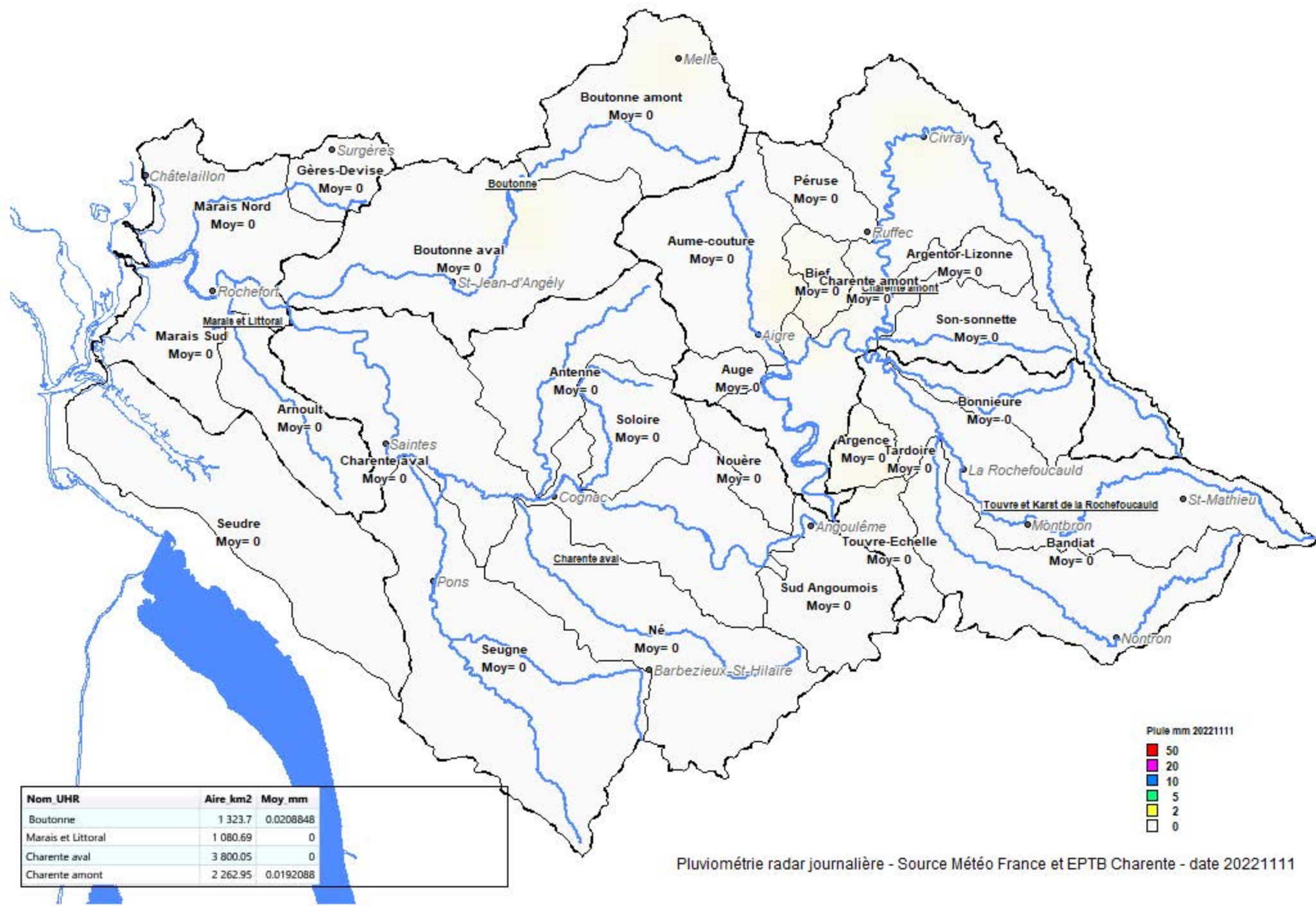
Pluviométrie radar journalière - Source Météo France et EPTB Charente - date 20221107



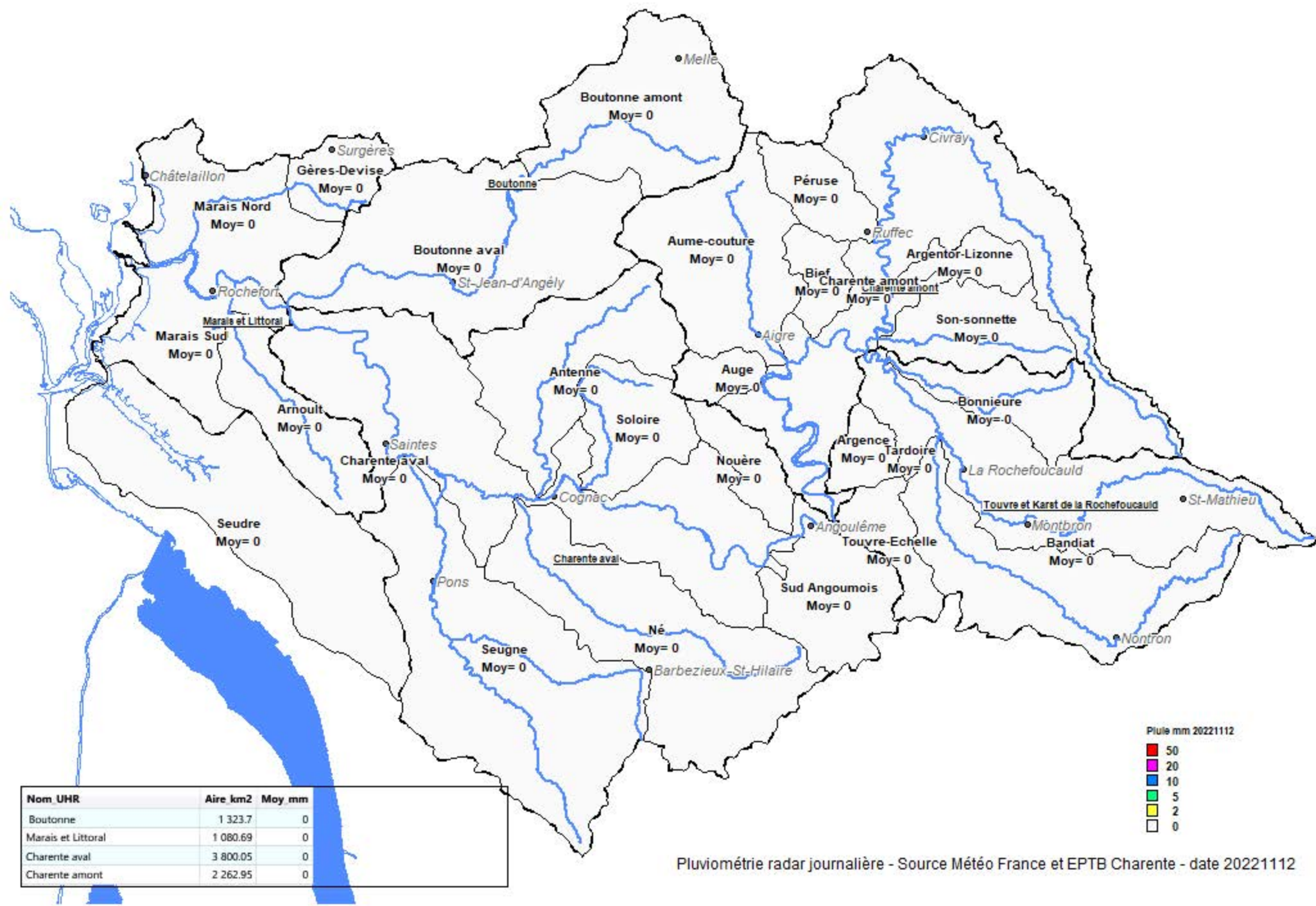




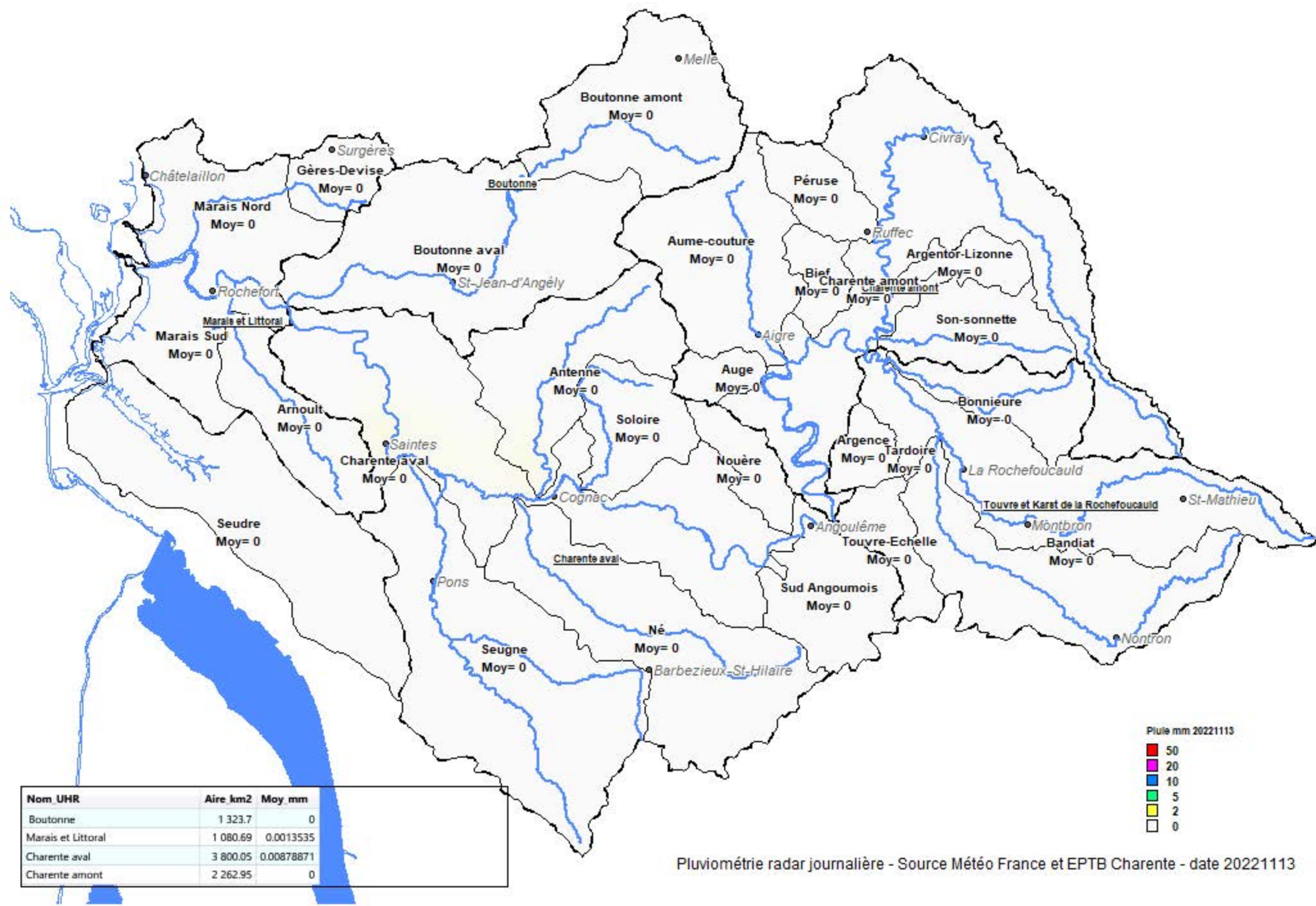




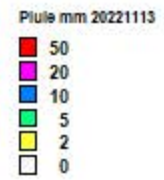
Pluviométrie radar journalière - Source Météo France et EPTB Charente - date 20221111



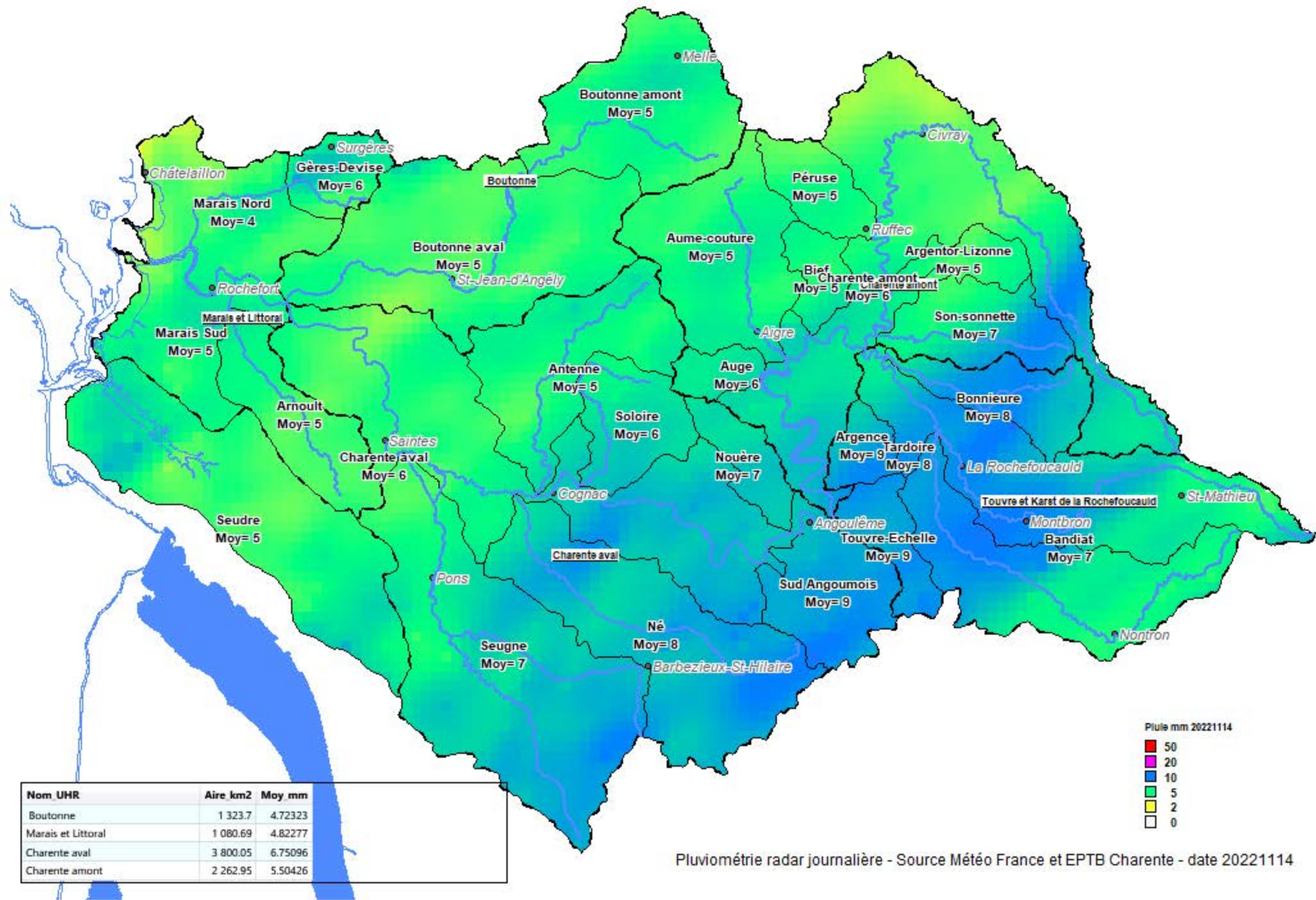
Pluviométrie radar journalière - Source Météo France et EPTB Charente - date 20221112

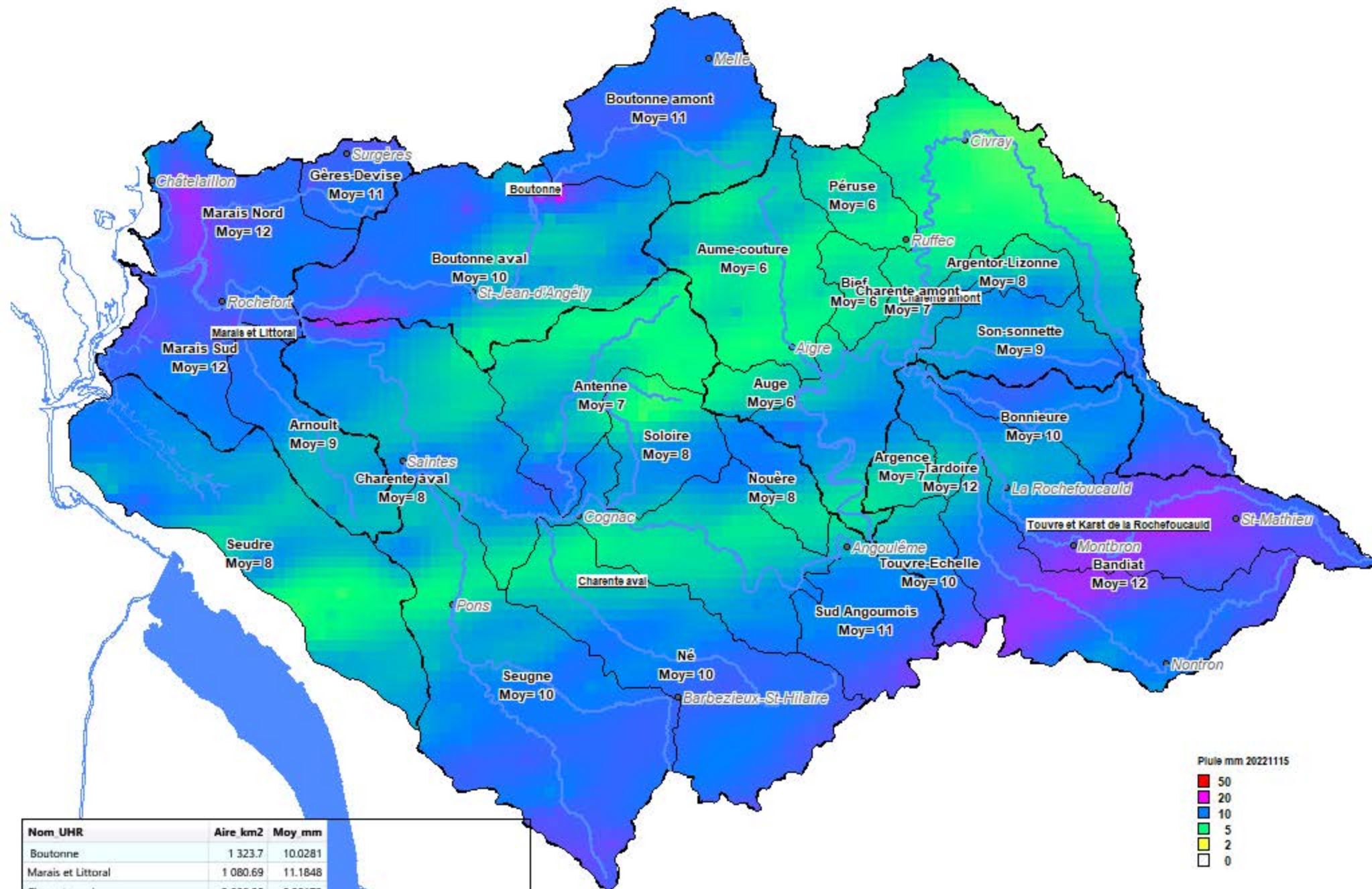


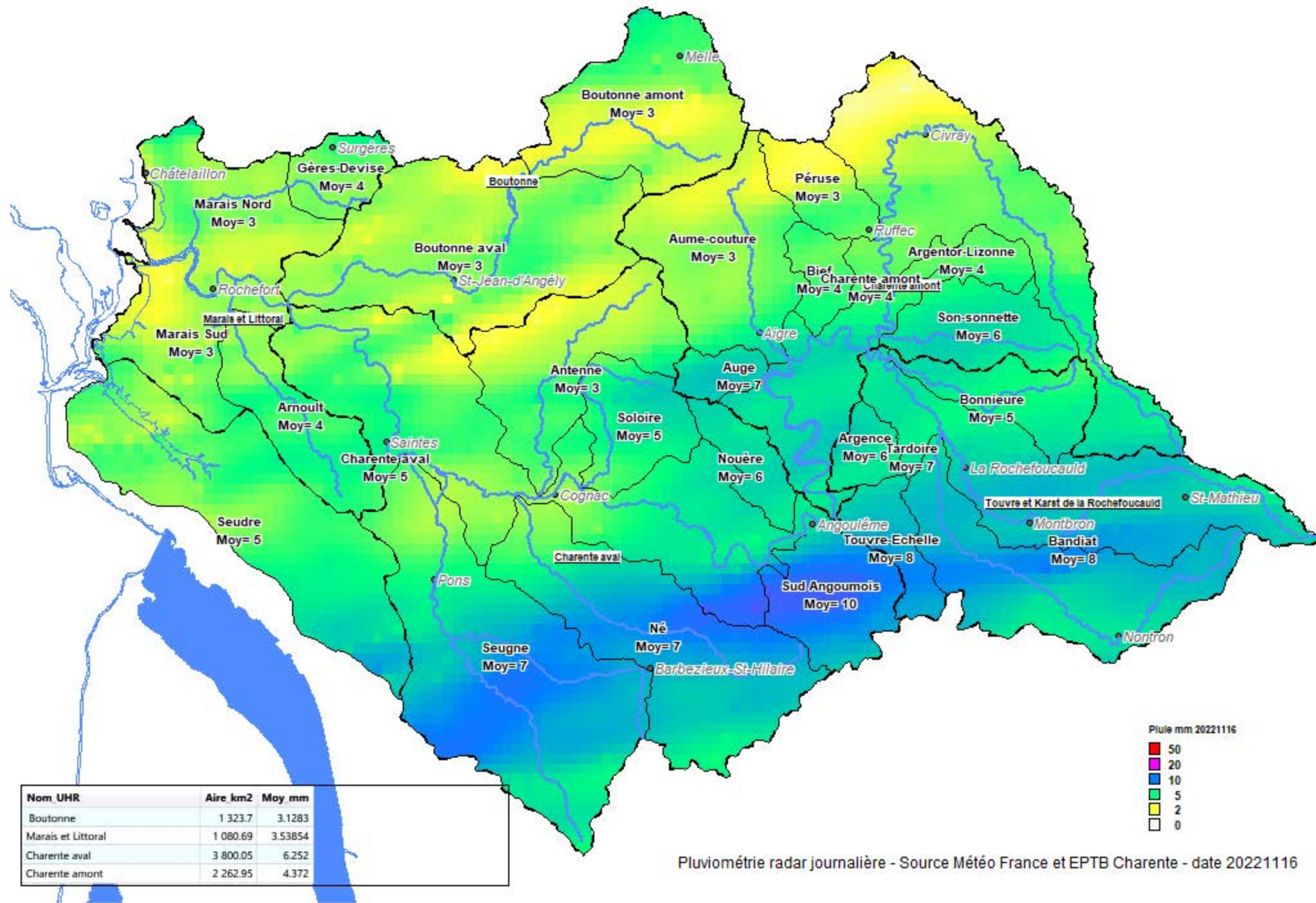
Nom UHR	Aire km2	Moy mm
Boutonne	1 323.7	0
Marais et Littoral	1 080.69	0.0013535
Charente aval	3 800.05	0.00878871
Charente amont	2 262.95	0



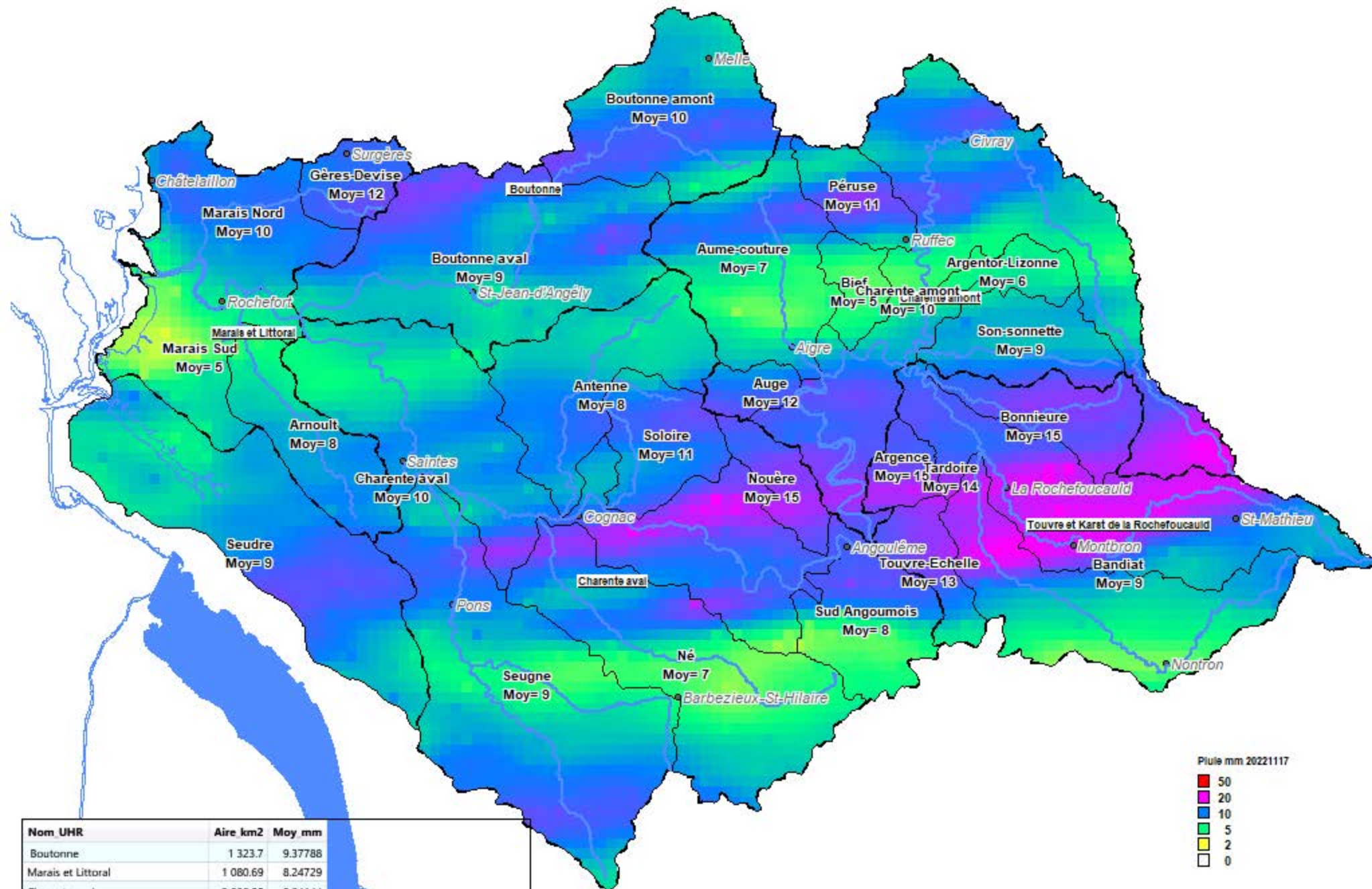
Pluviométrie radar journalière - Source Météo France et EPTB Charente - date 20221113

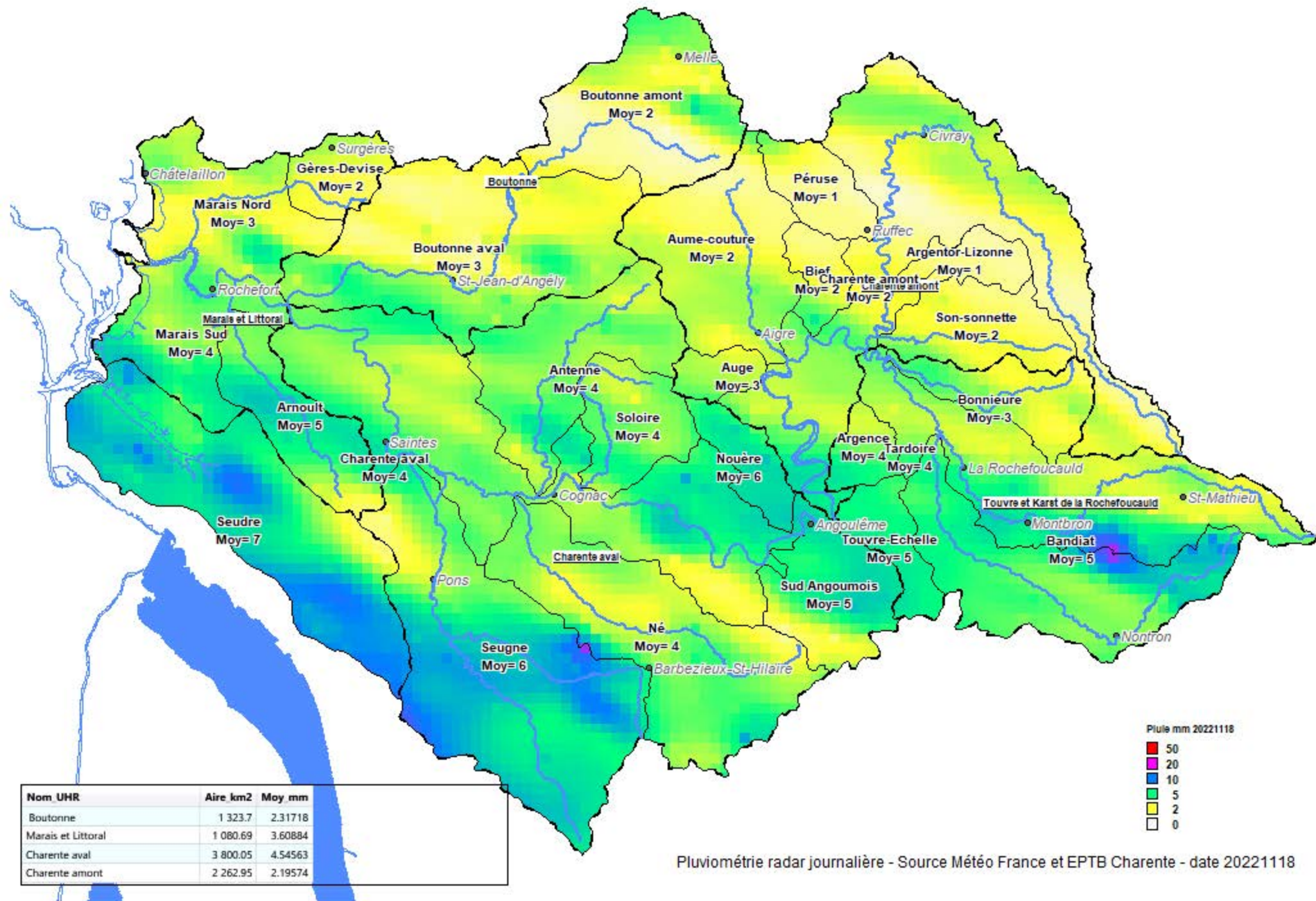


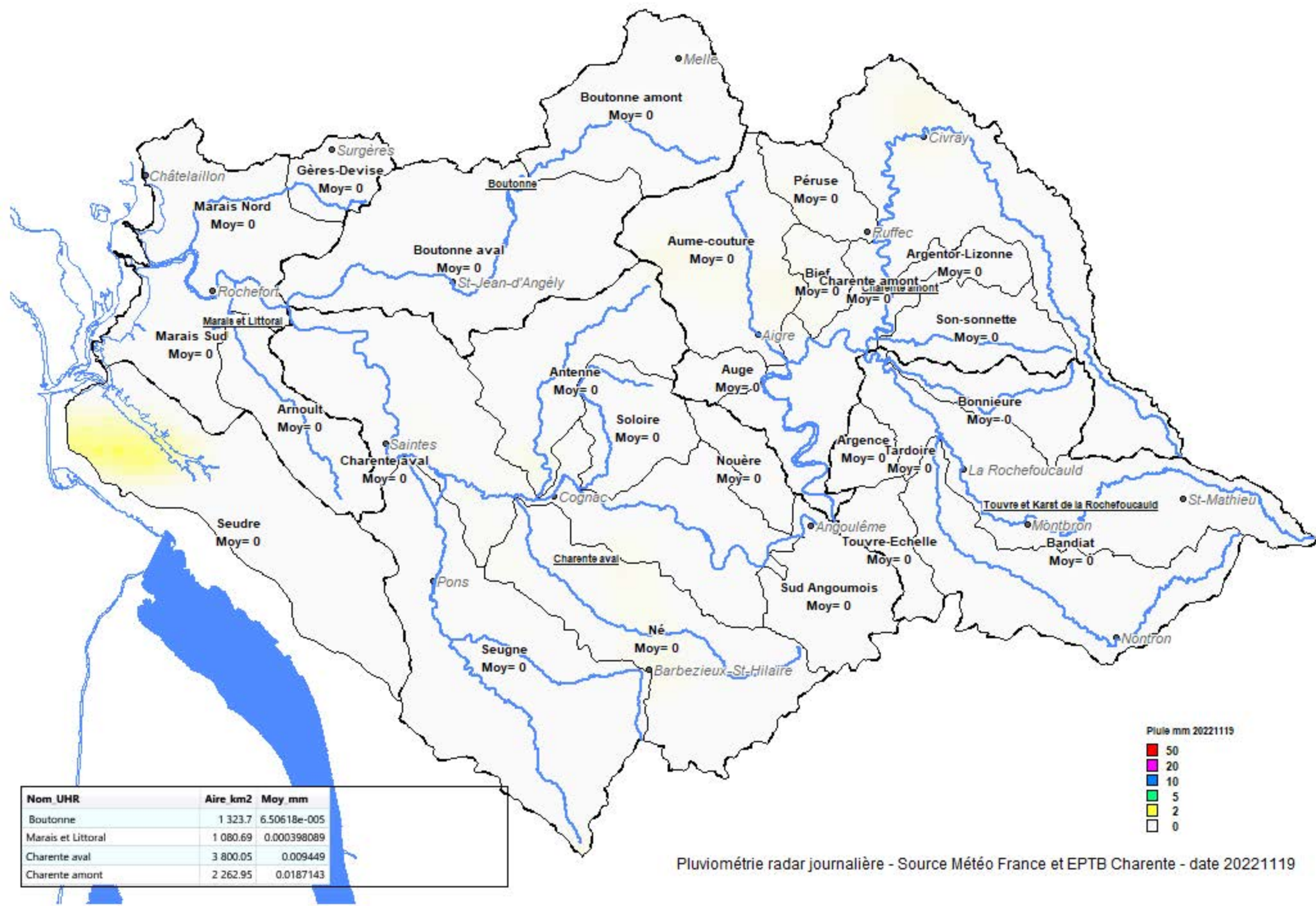








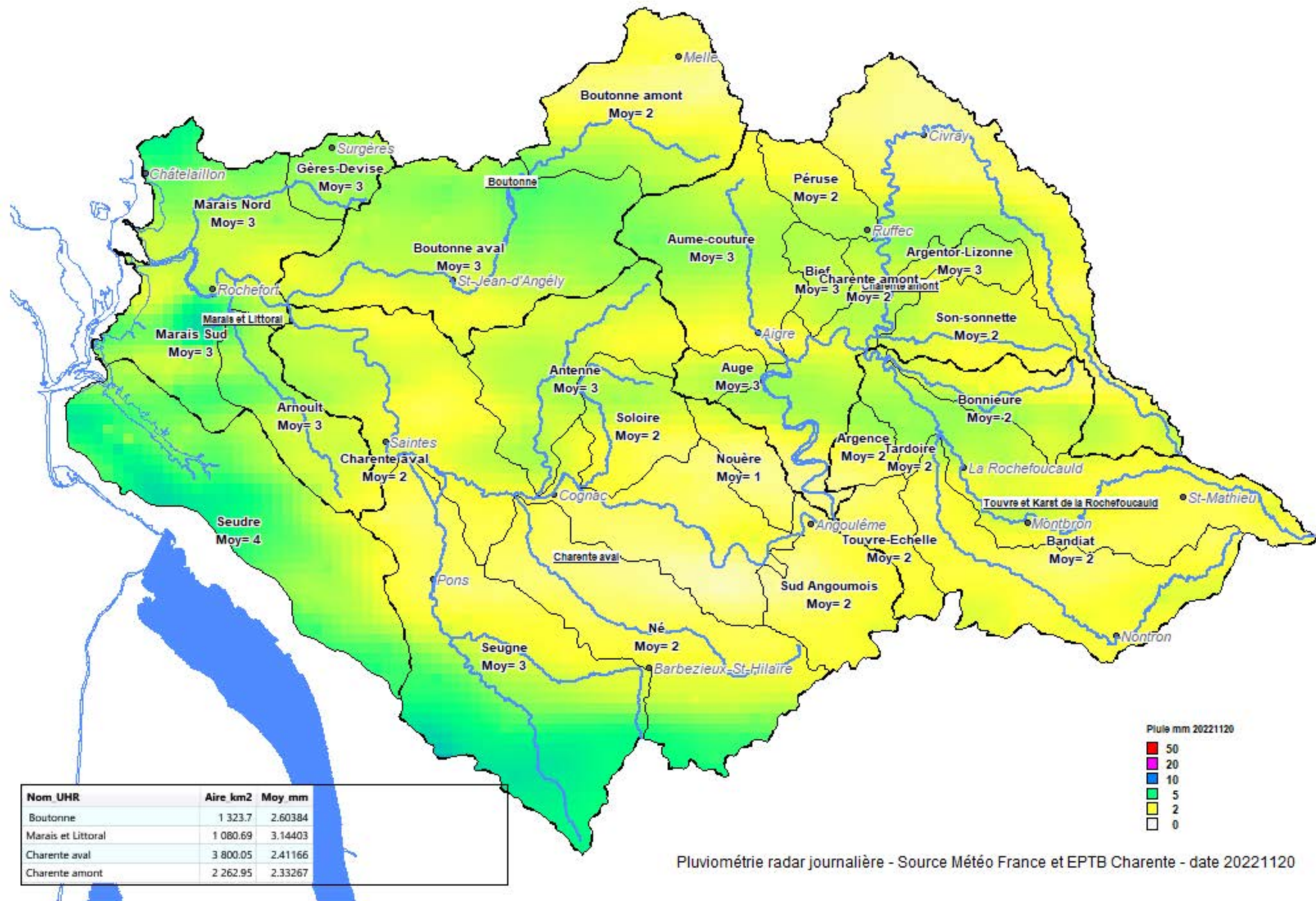




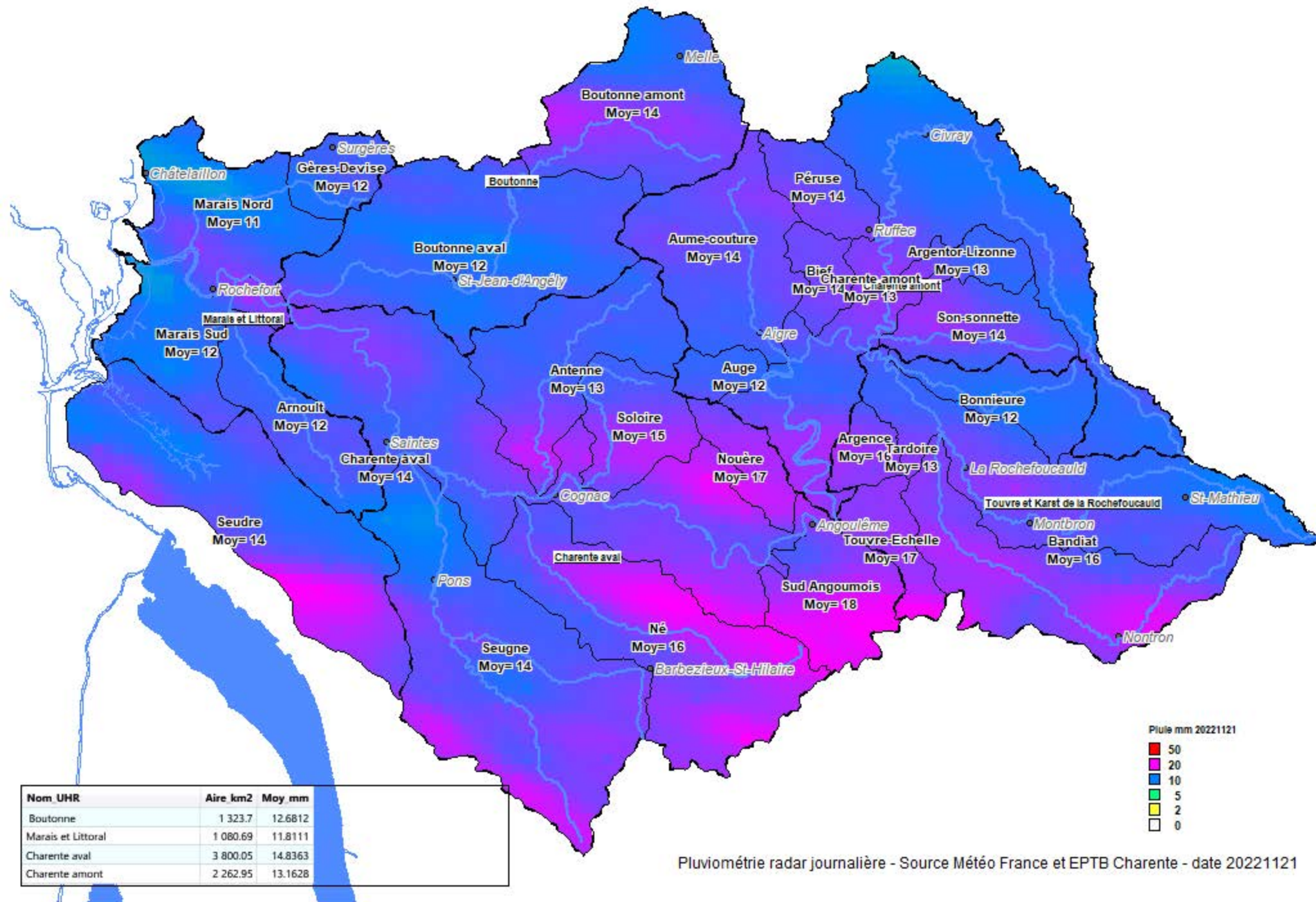
Nom UHR	Aire km2	Moy mm
Boutonne	1 323.7	6.50618e-005
Marais et Littoral	1 080.69	0.000398089
Charente aval	3 800.05	0.009449
Charente amont	2 262.95	0.0187143

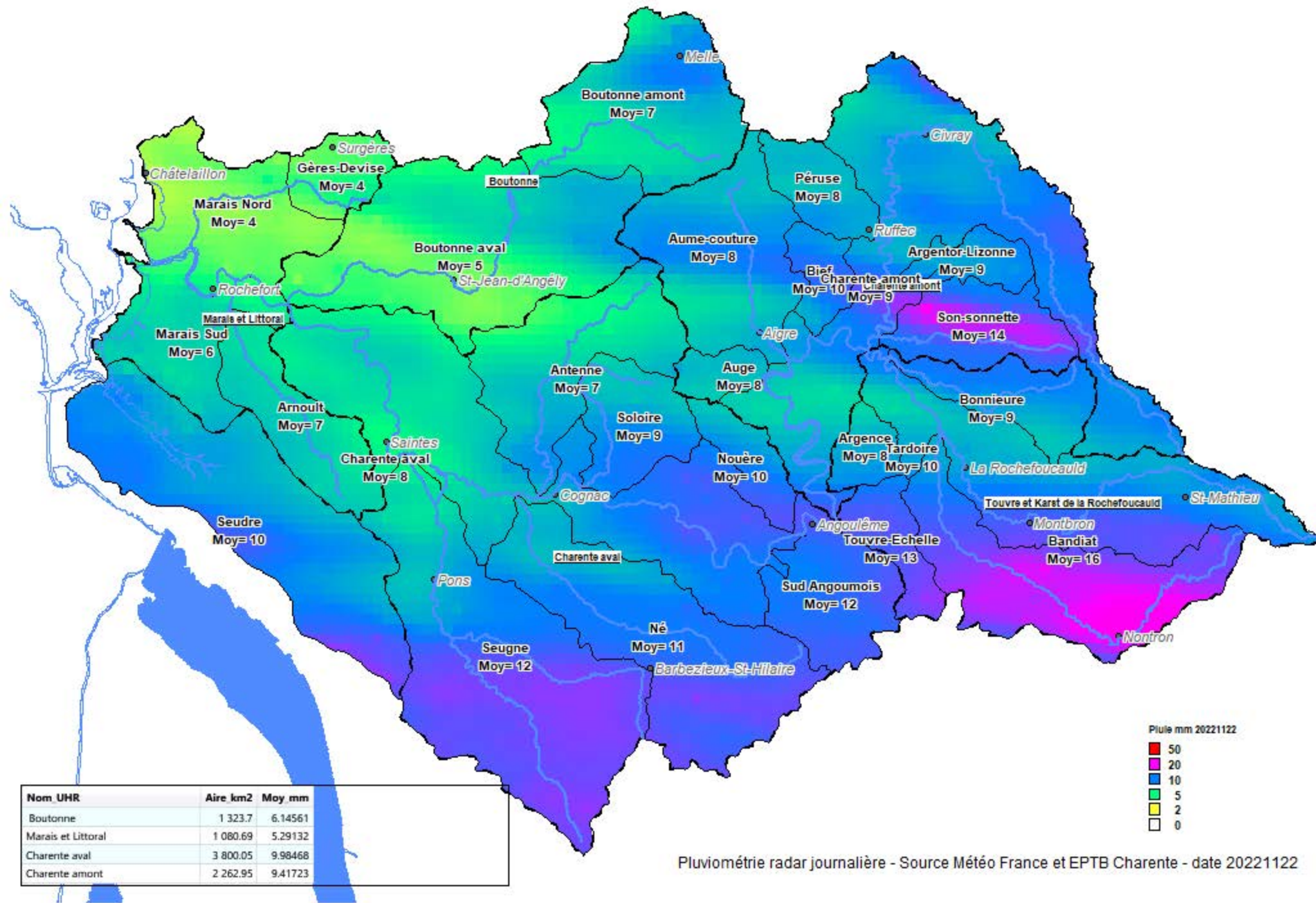


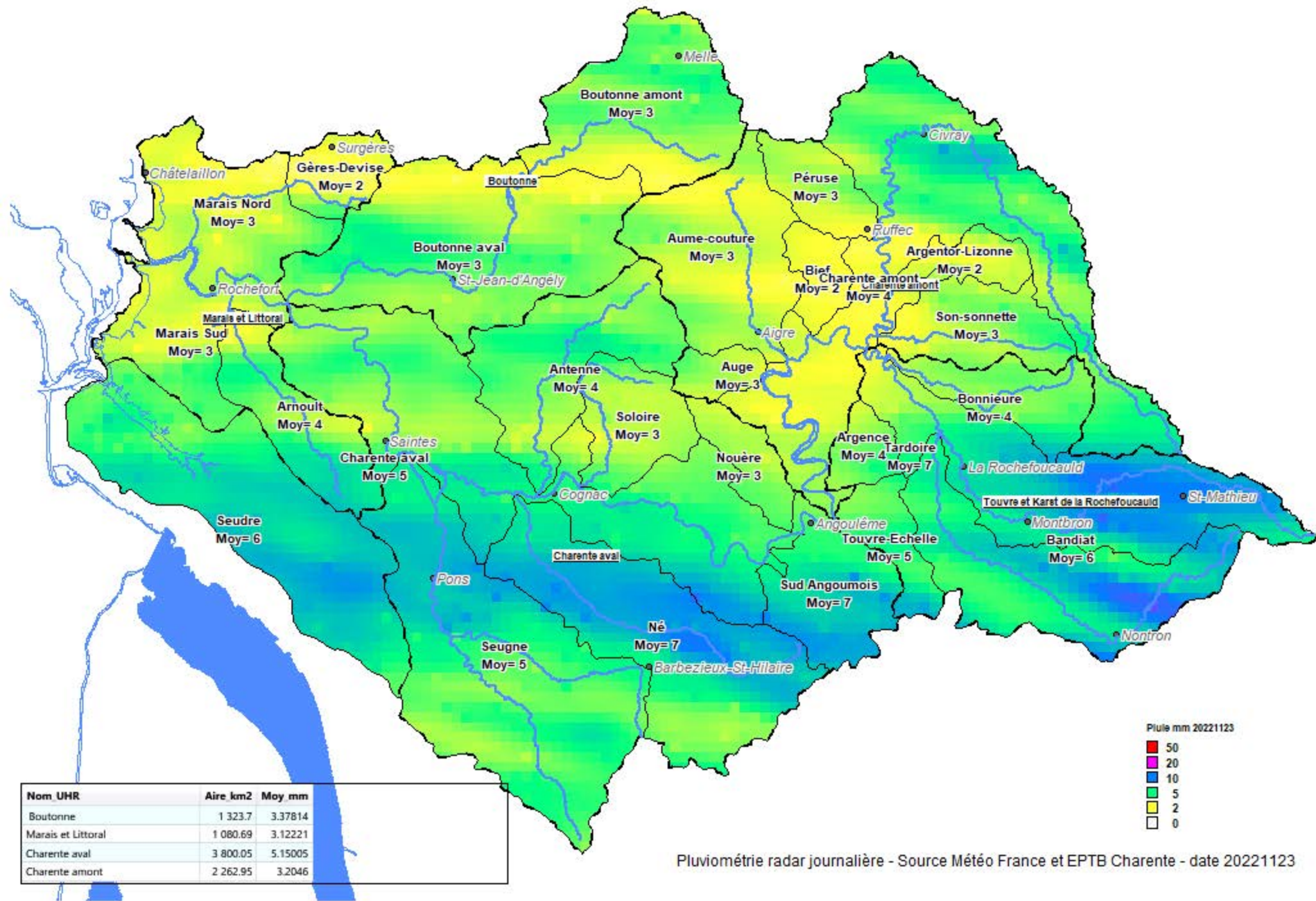
Pluviométrie radar journalière - Source Météo France et EPTB Charente - date 20221119

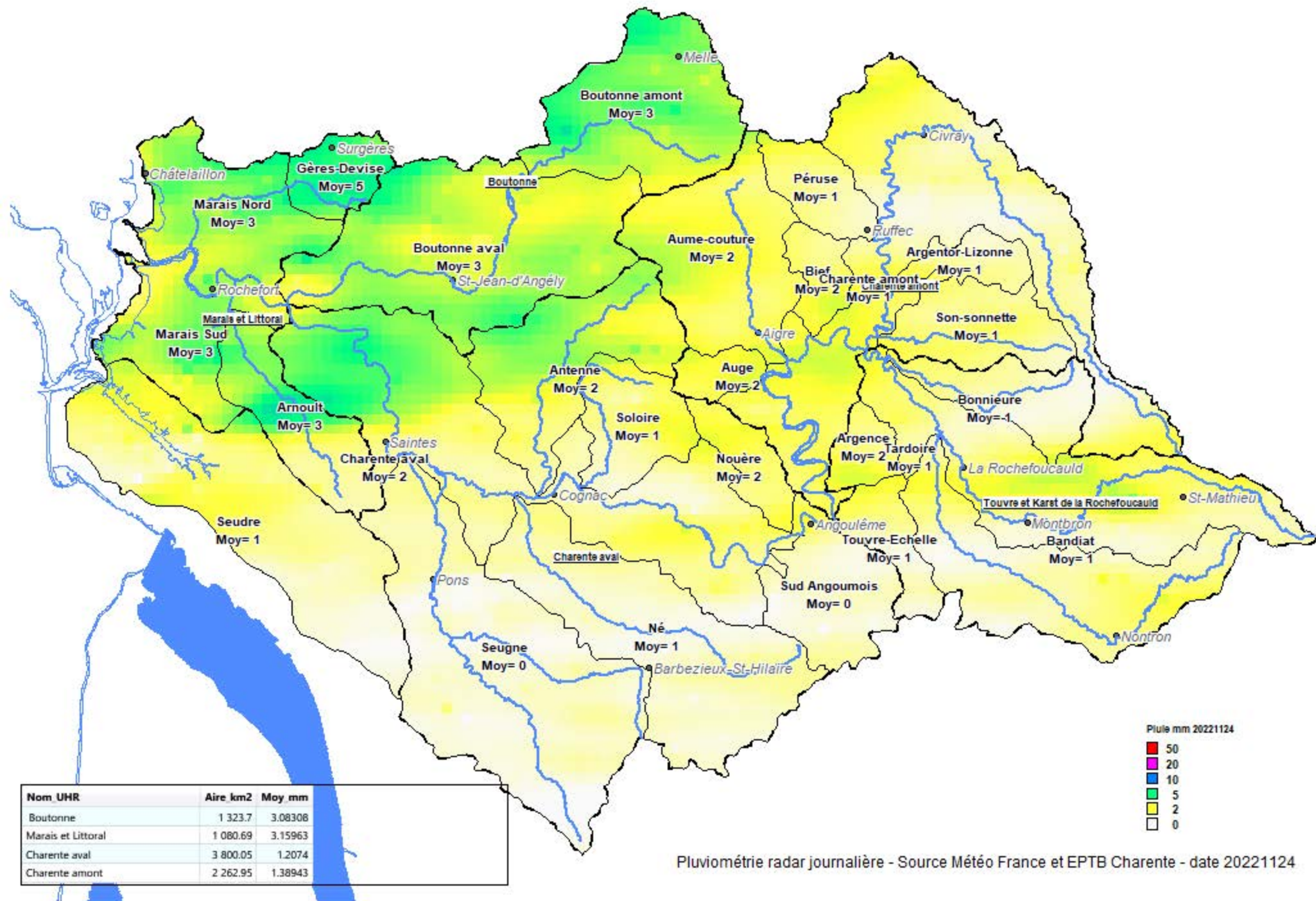


Pluimétrie radar journalière - Source Météo France et EPTB Charente - date 20221120

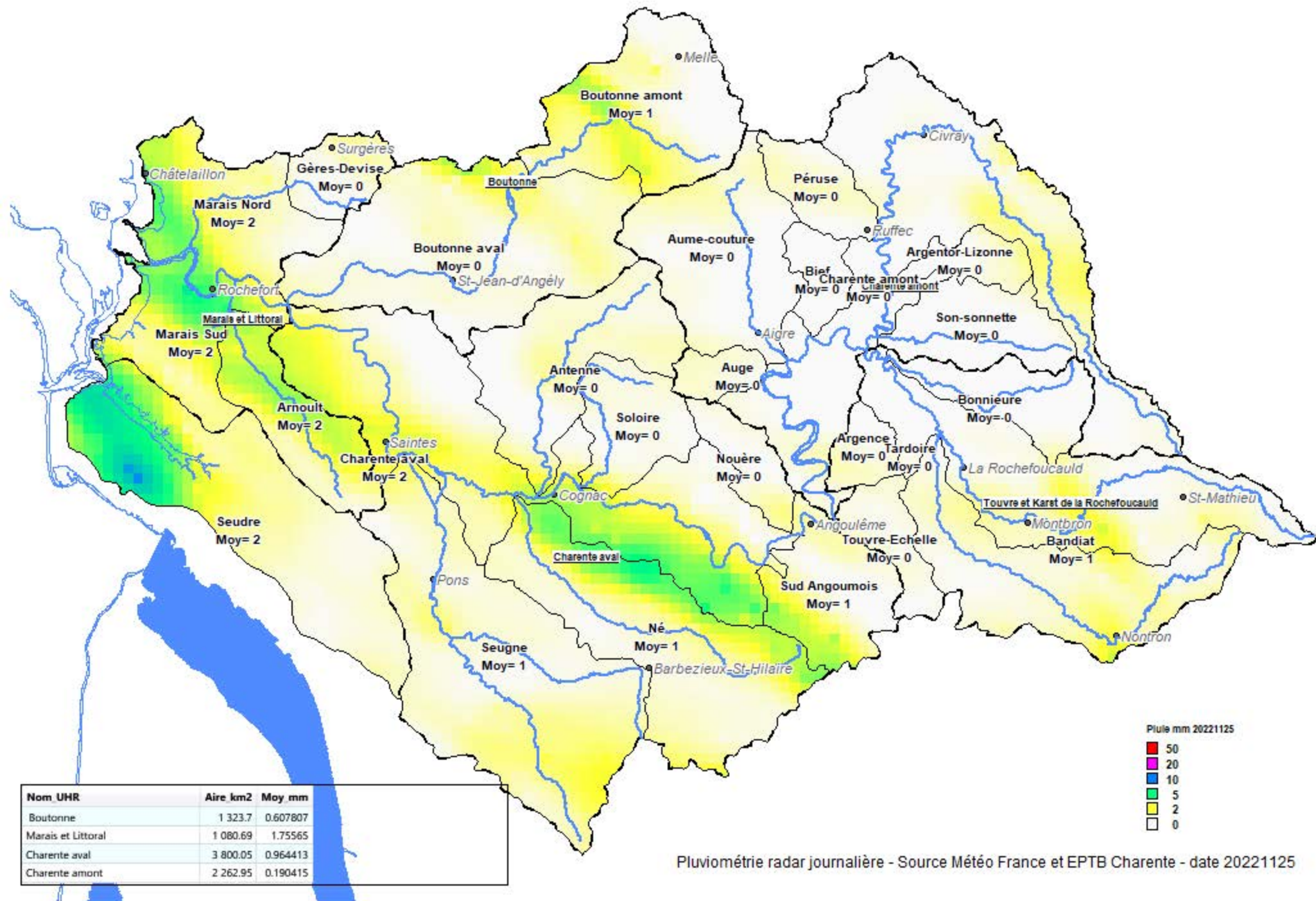


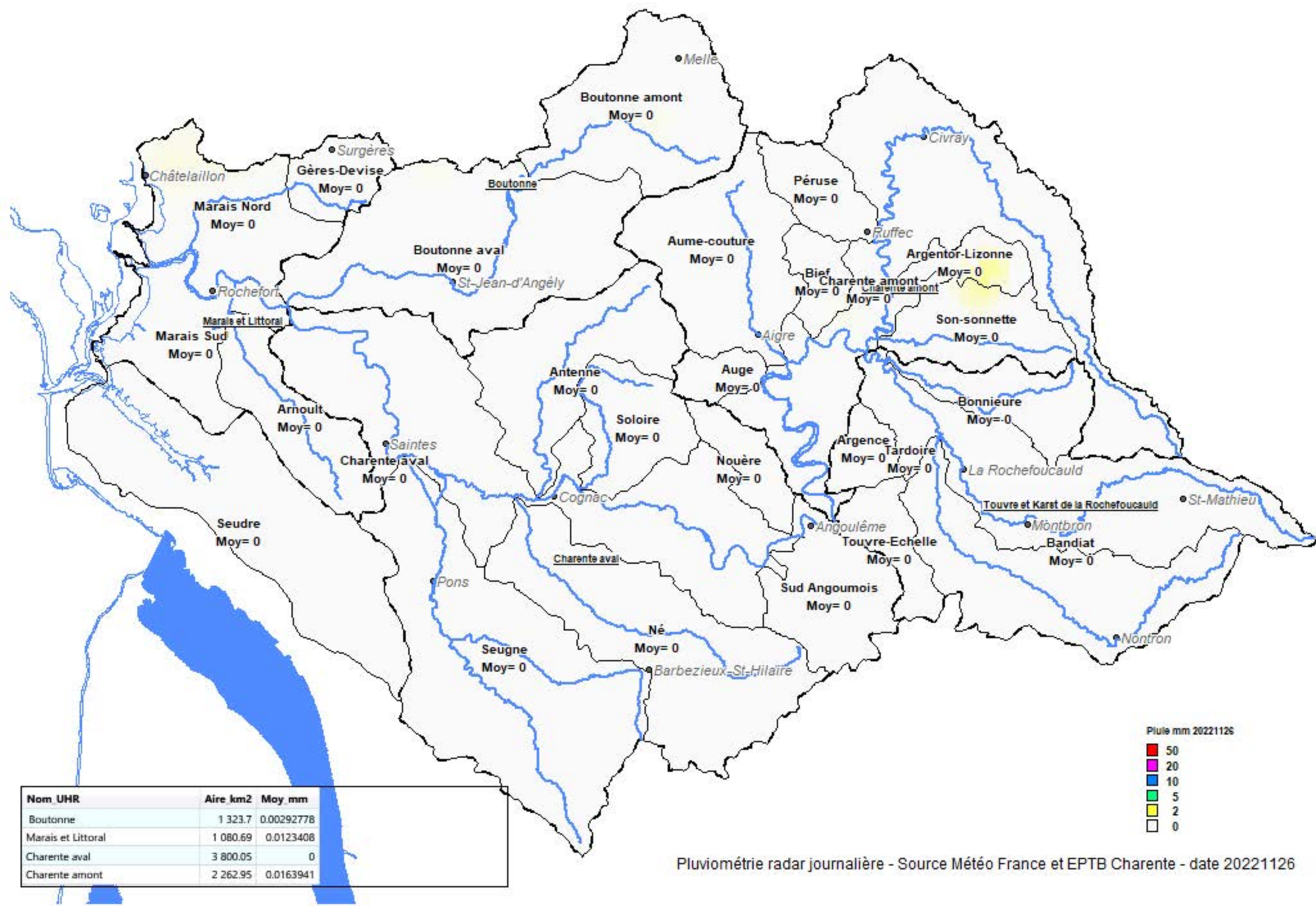




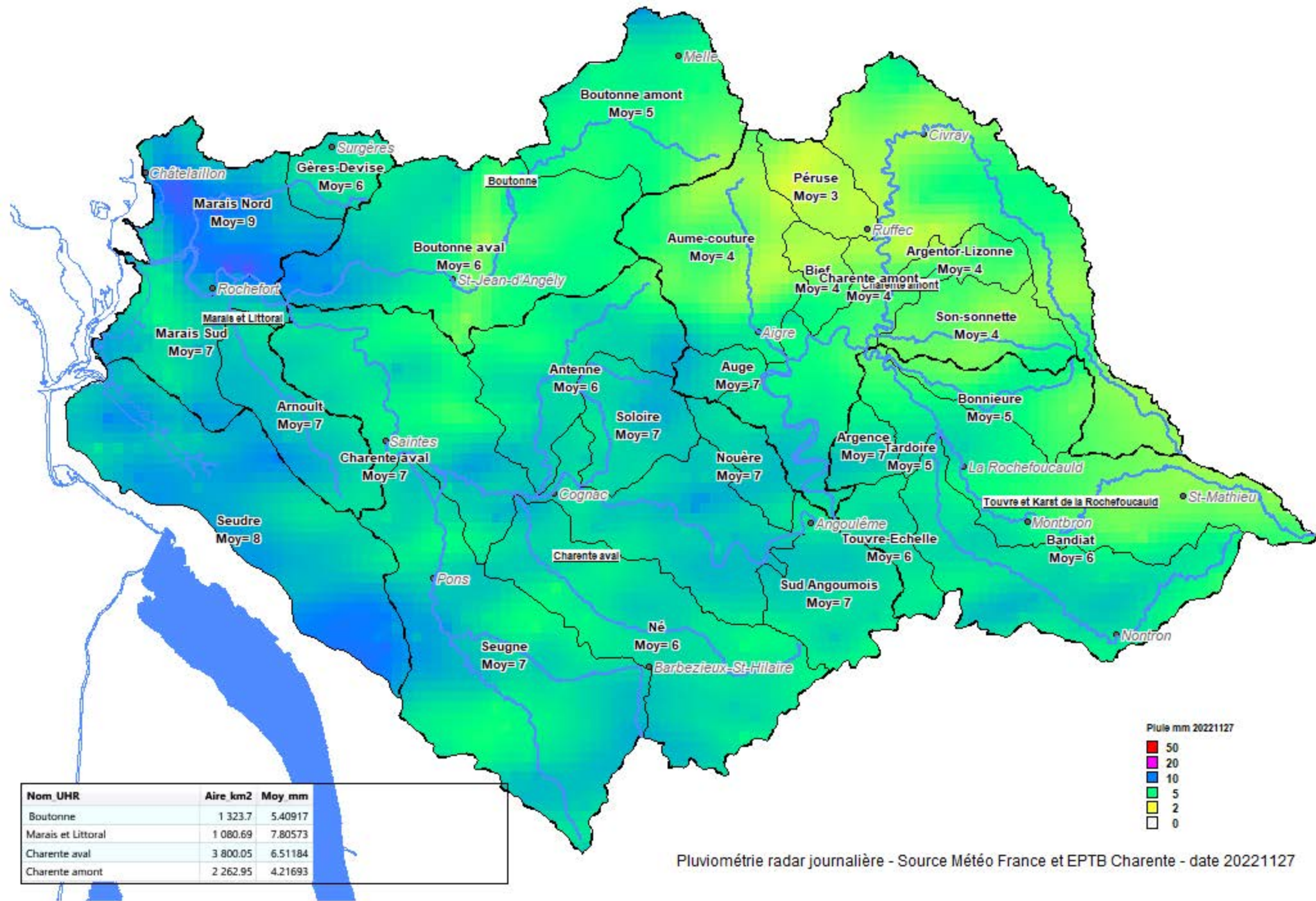


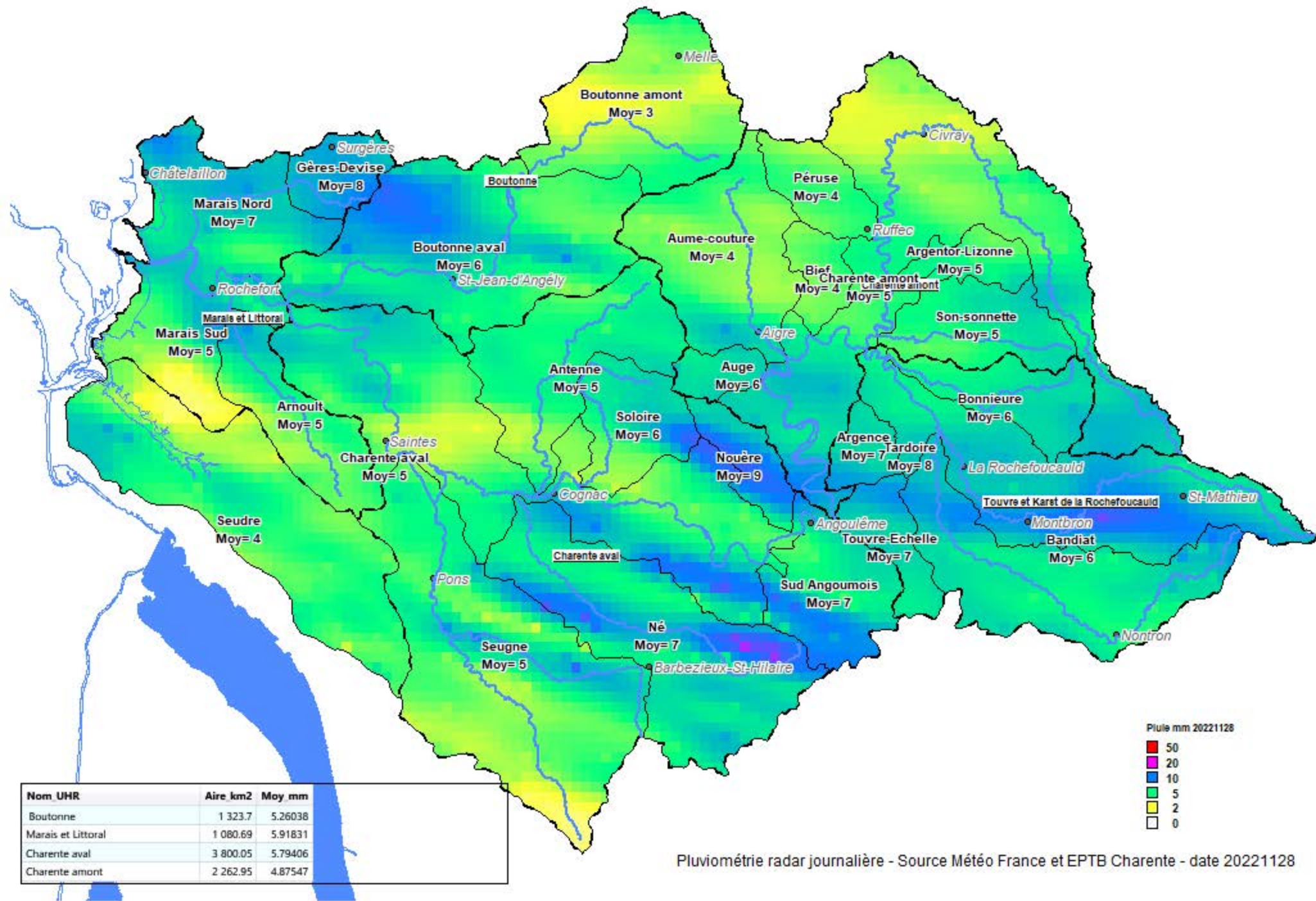


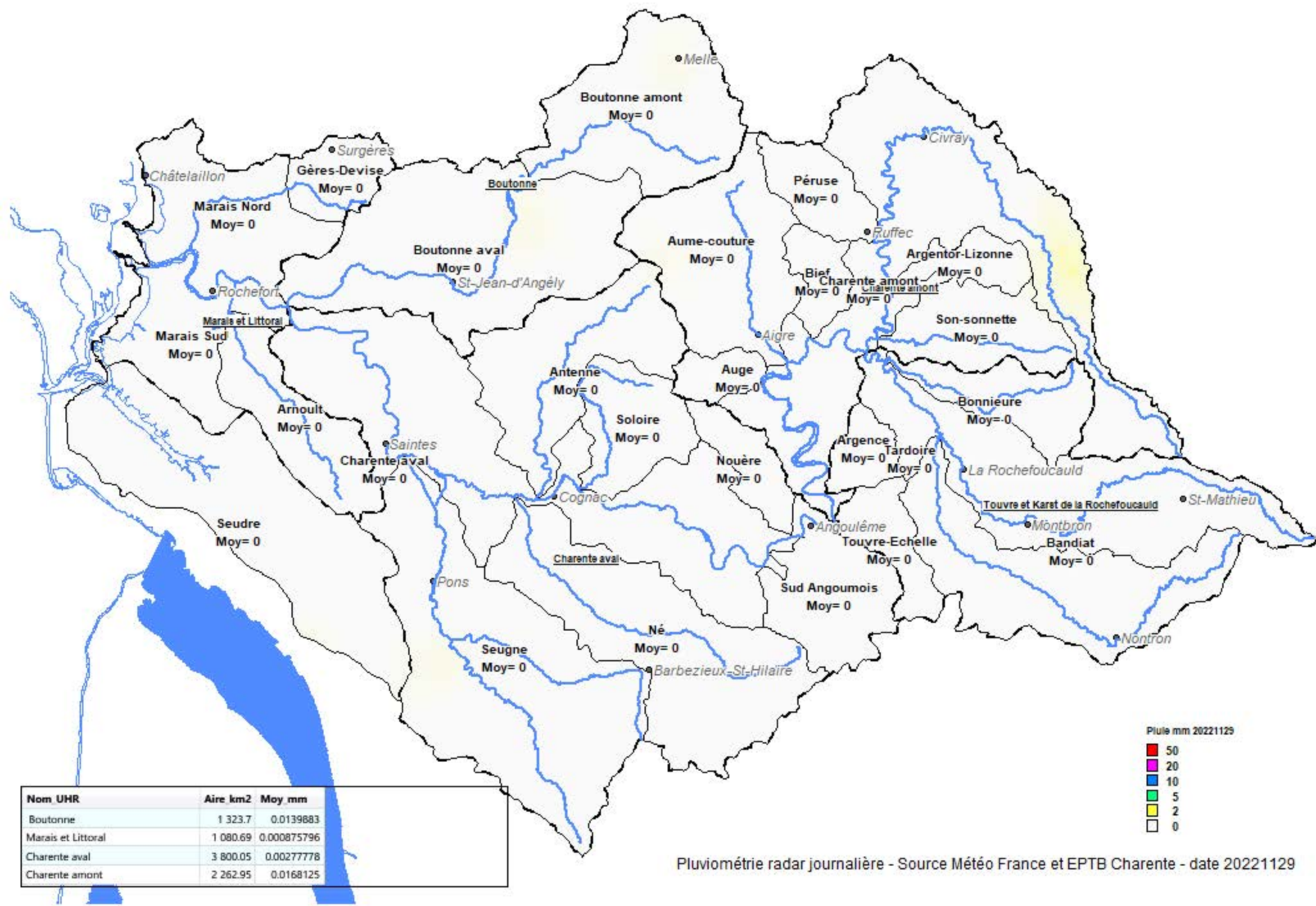




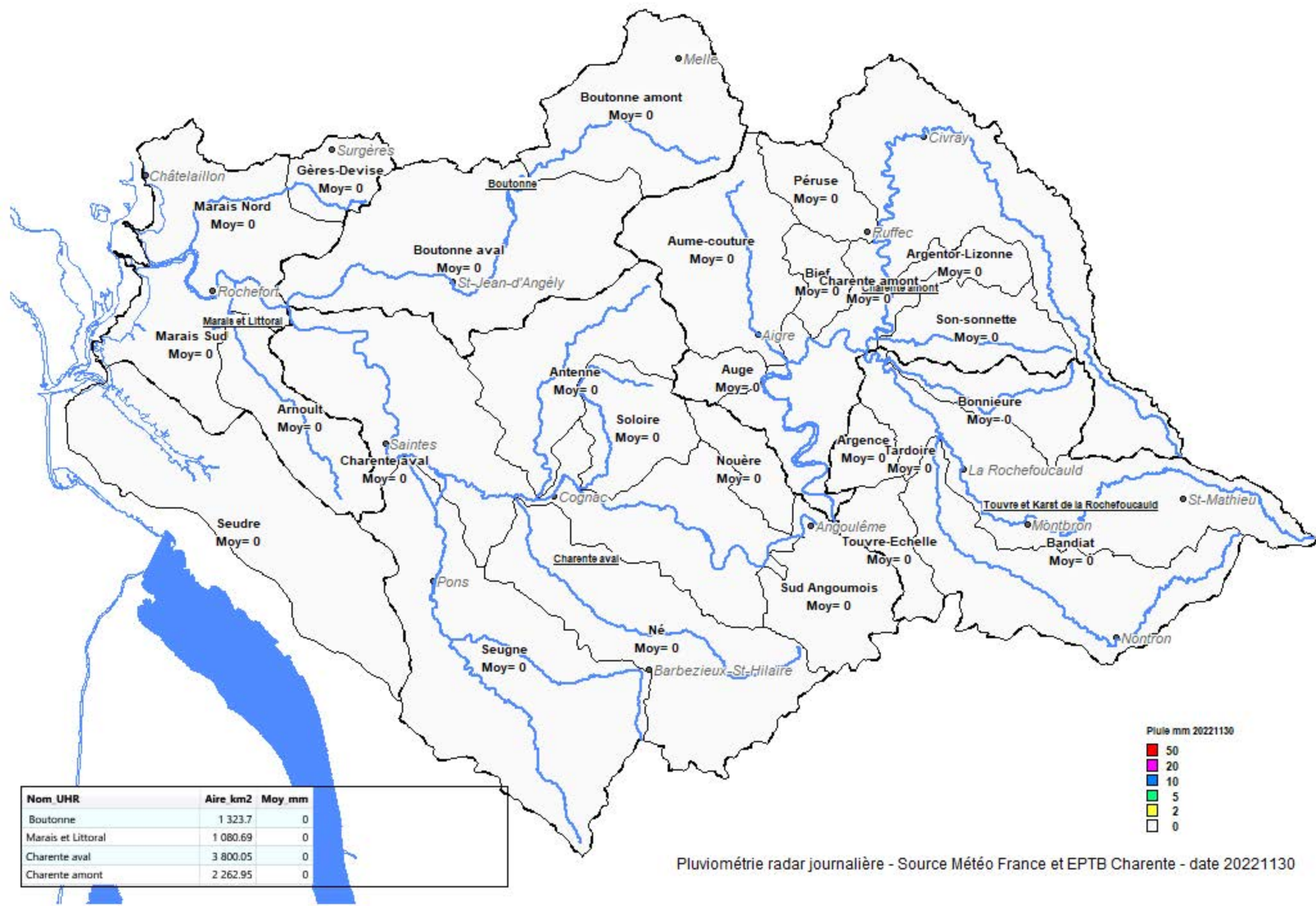
Pluviométrie radar journalière - Source Météo France et EPTB Charente - date 20221126







Pluviométrie radar journalière - Source Météo France et EPTB Charente - date 20221129



Nom UHR	Aire km2	Moy mm
Boutonne	1 323.7	0
Marais et Littoral	1 080.69	0
Charente aval	3 800.05	0
Charente amont	2 262.95	0



Pluviométrie radar journalière - Source Météo France et EPTB Charente - date 20221130