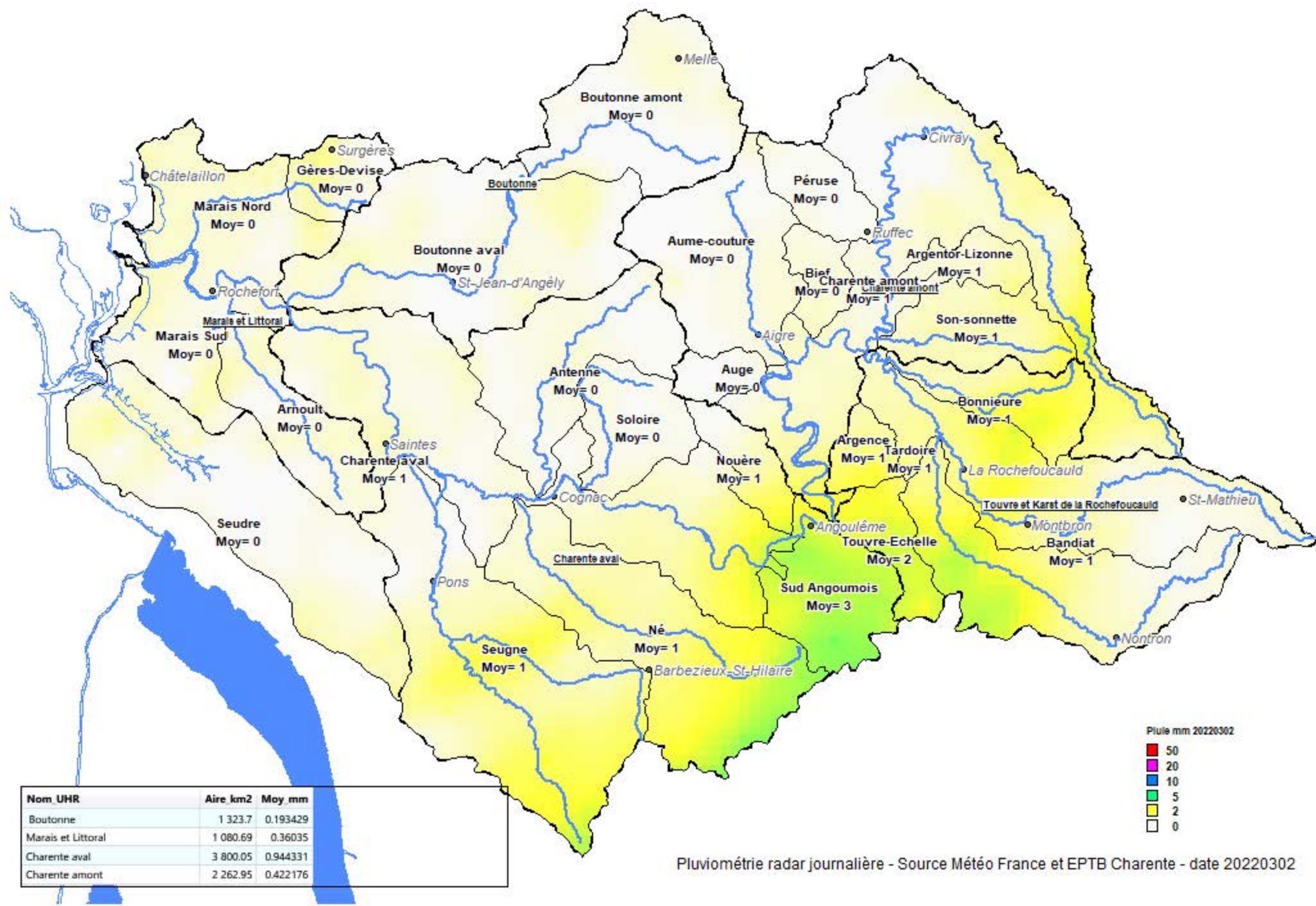


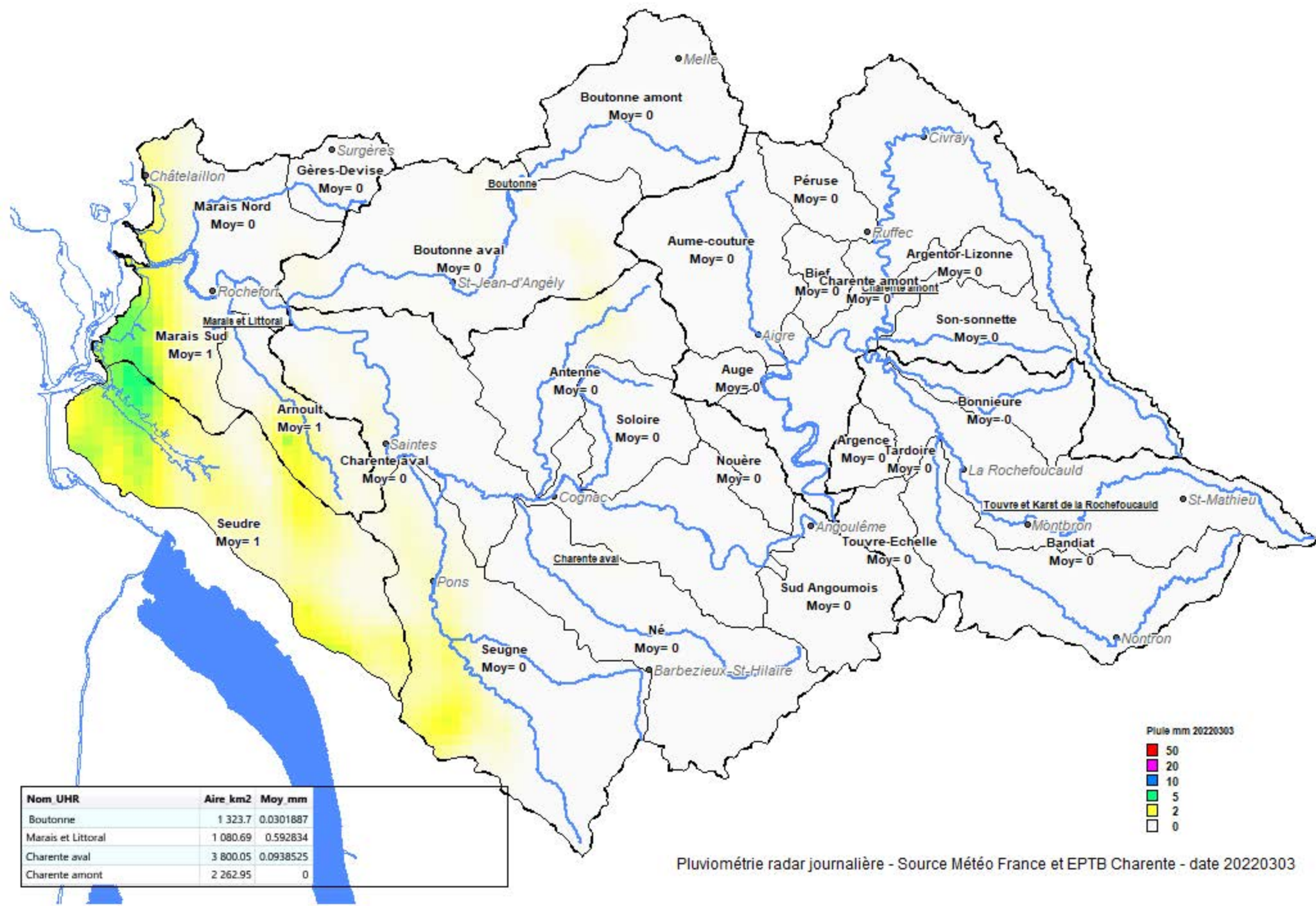
Pluviométrie radar journalière - Source Météo France et EPTB Charente - date 20220301



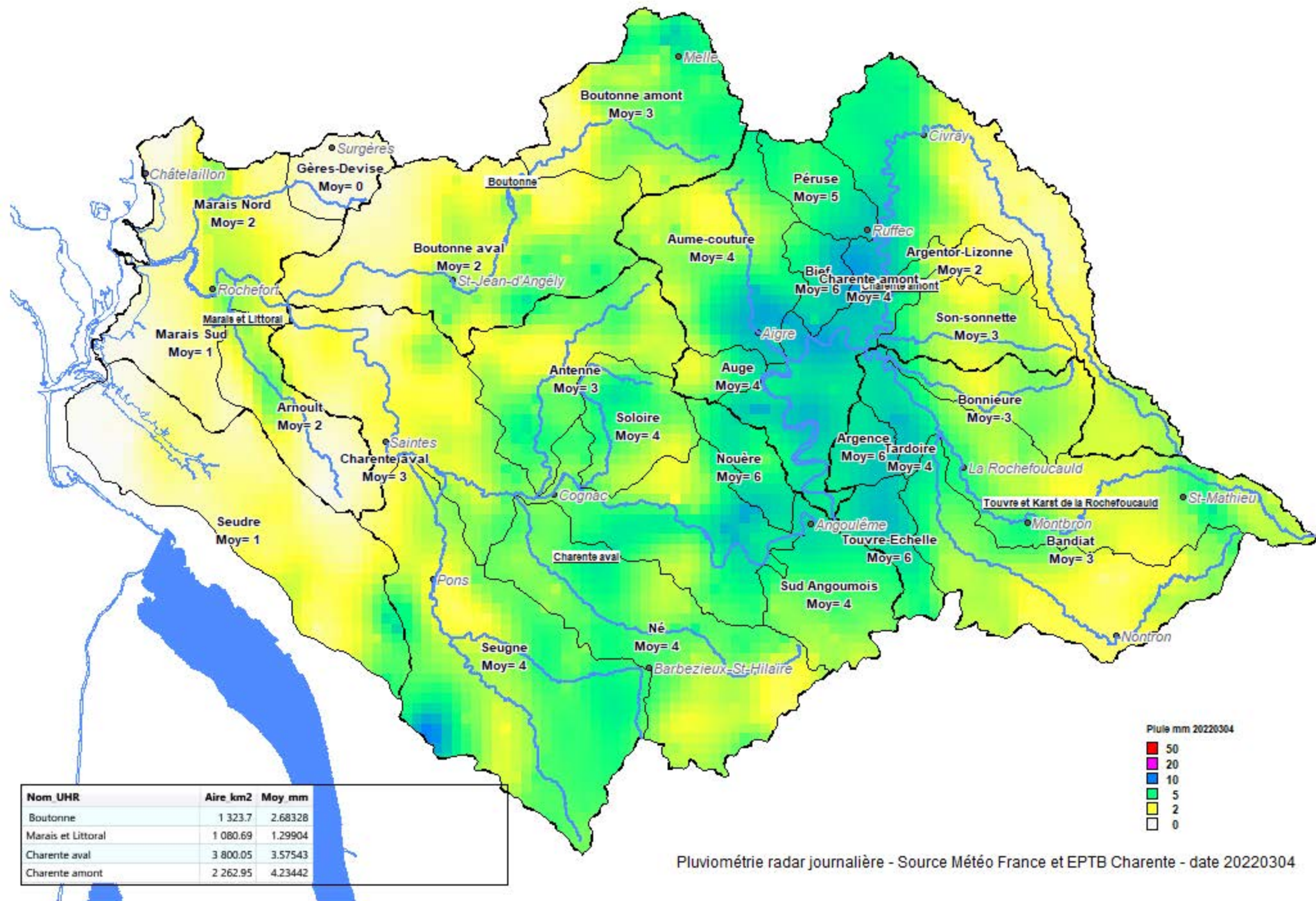
Nom UHR	Aire km2	Moy mm
Boutonne	1 323.7	0.193429
Marais et Littoral	1 080.69	0.36035
Charente aval	3 800.05	0.944331
Charente amont	2 262.95	0.422176



Pluviométrie radar journalière - Source Météo France et EPTB Charente - date 20220302



Pluviométrie radar journalière - Source Météo France et EPTB Charente - date 20220303

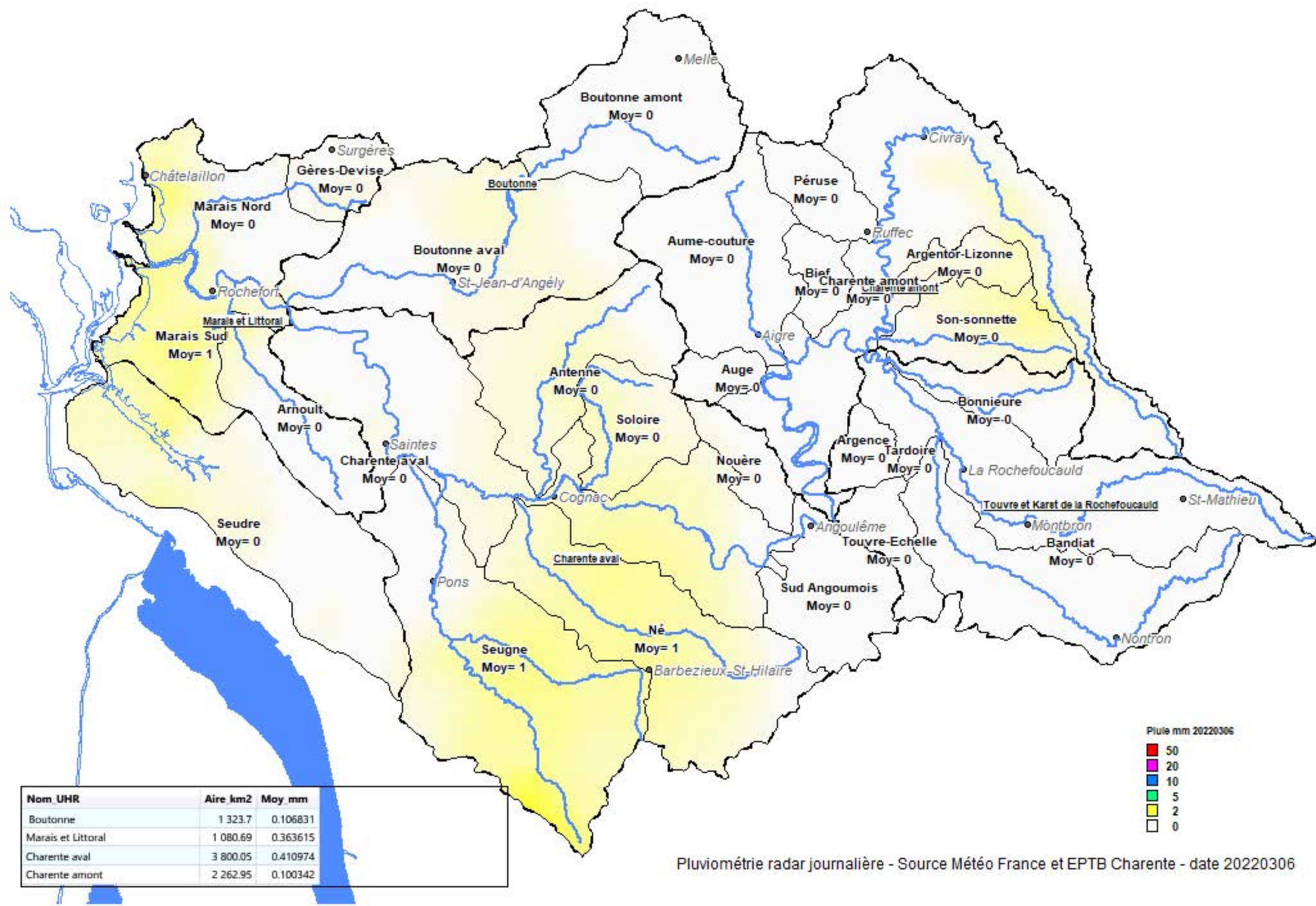




Nom UHR	Aire km2	Moy mm
Boutonne	1 323.7	0
Marais et Littoral	1 080.69	0
Charente aval	3 800.05	0.0422131
Charente amont	2 262.95	0.358996



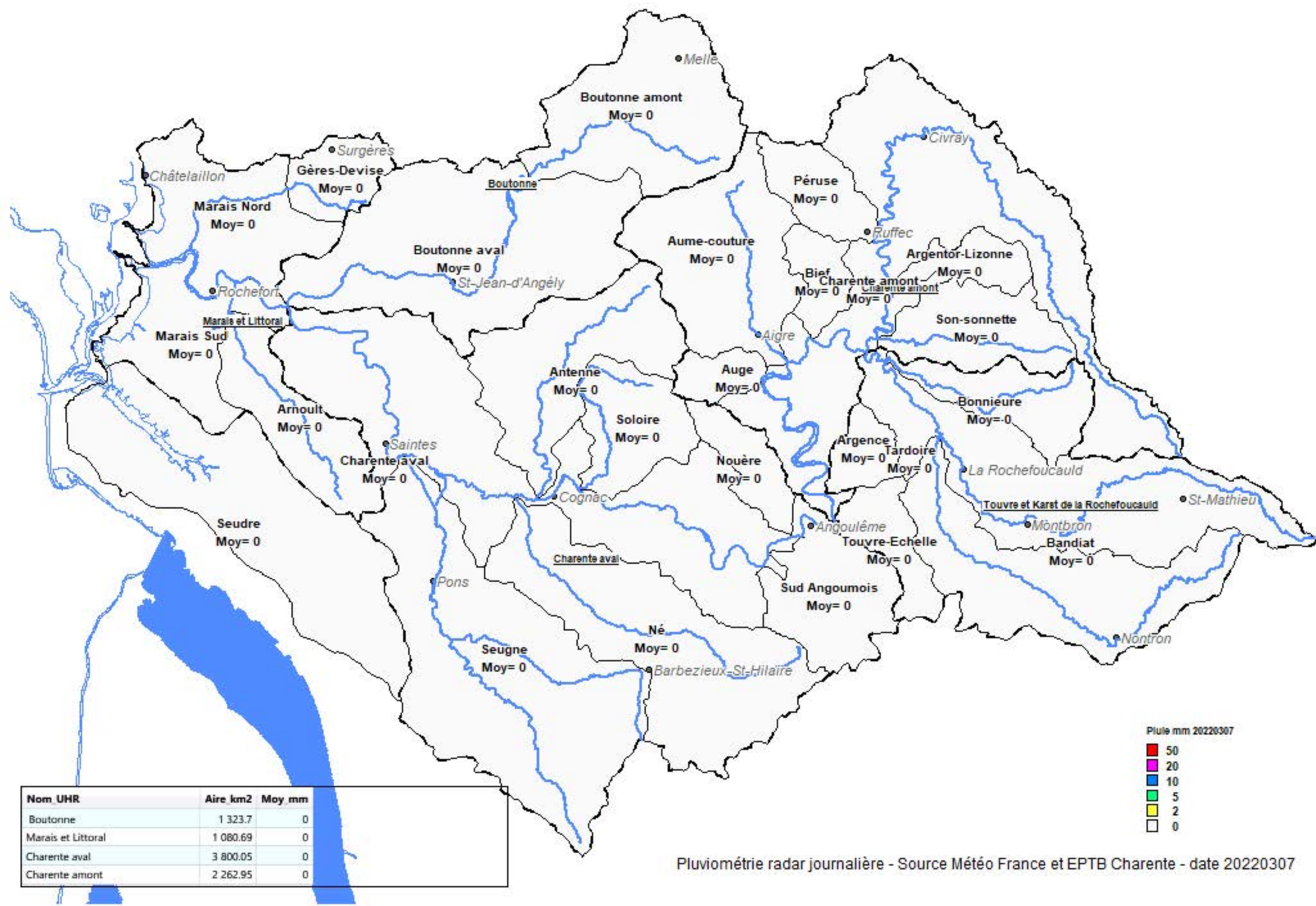
Pluviométrie radar journalière - Source Météo France et EPTB Charente - date 20220305



Nom UHR	Aire km2	Moy mm
Boutonne	1 323.7	0.106831
Marais et Littoral	1 080.69	0.363615
Charente aval	3 800.05	0.410974
Charente amont	2 262.95	0.100342



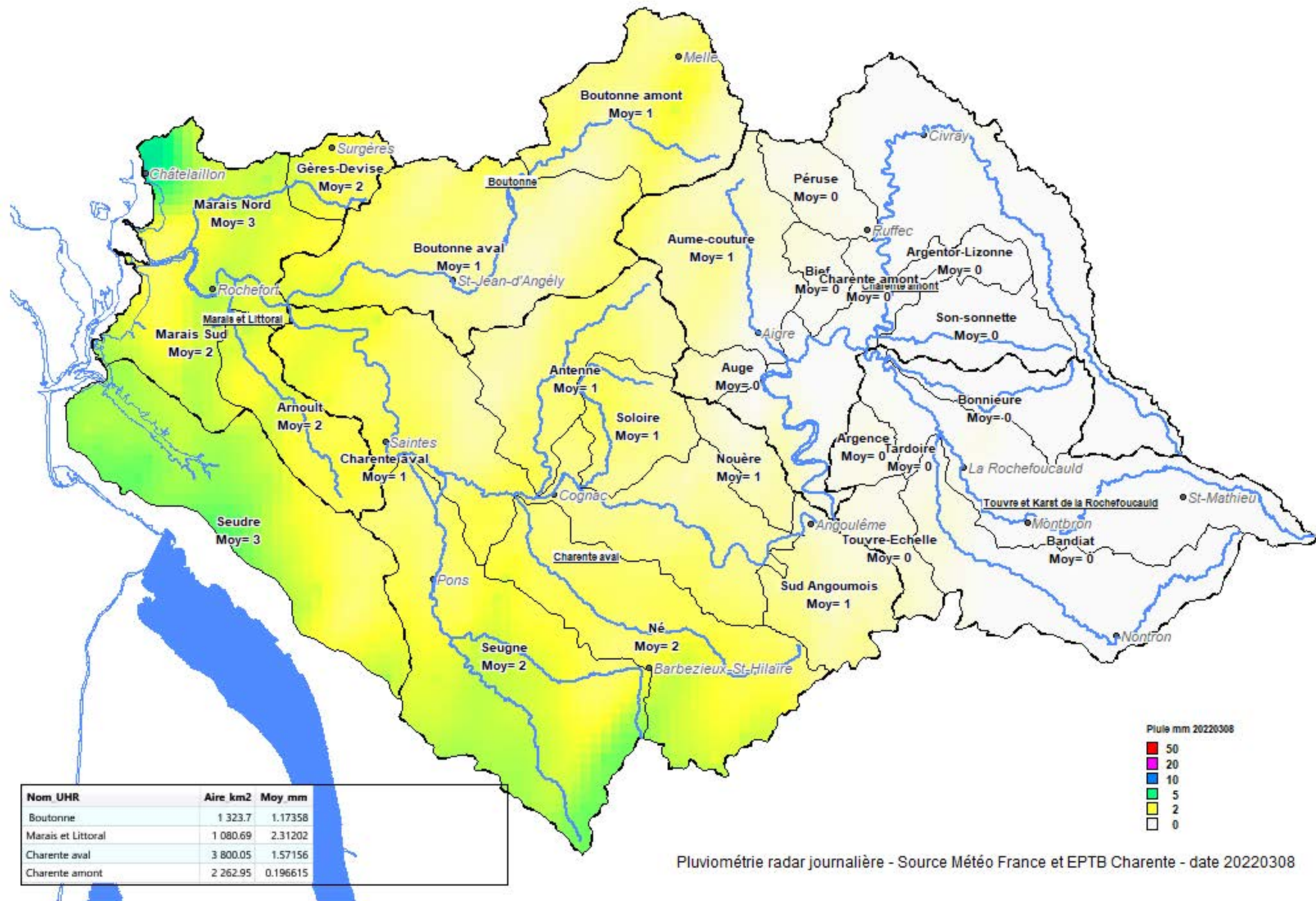
Pluviométrie radar journalière - Source Météo France et EPTB Charente - date 20220306



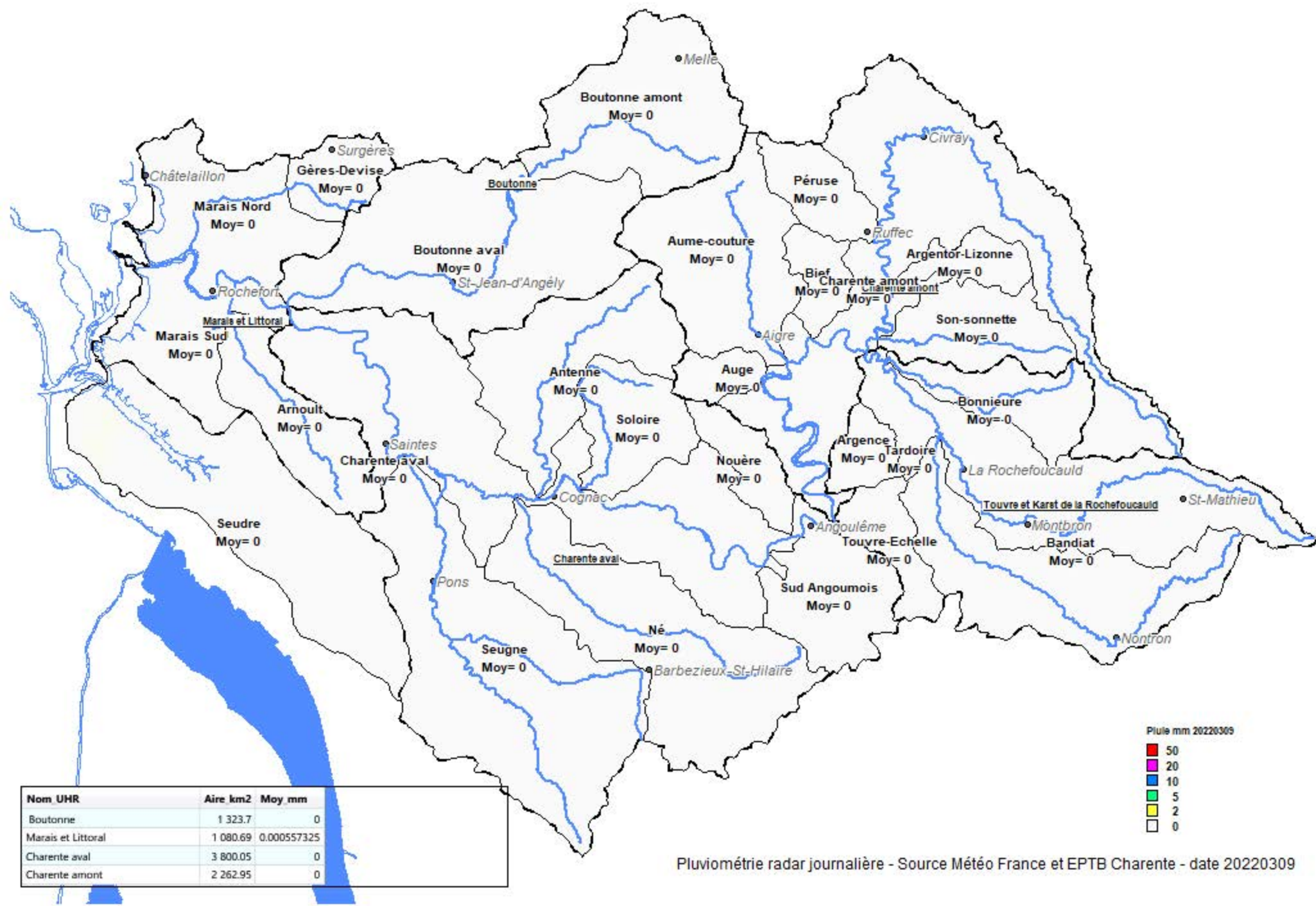
Nom UHR	Aire km2	Moy mm
Boutonne	1 323.7	0
Marais et Littoral	1 080.69	0
Charente aval	3 800.05	0
Charente amont	2 262.95	0



Pluviométrie radar journalière - Source Météo France et EPTB Charente - date 20220307



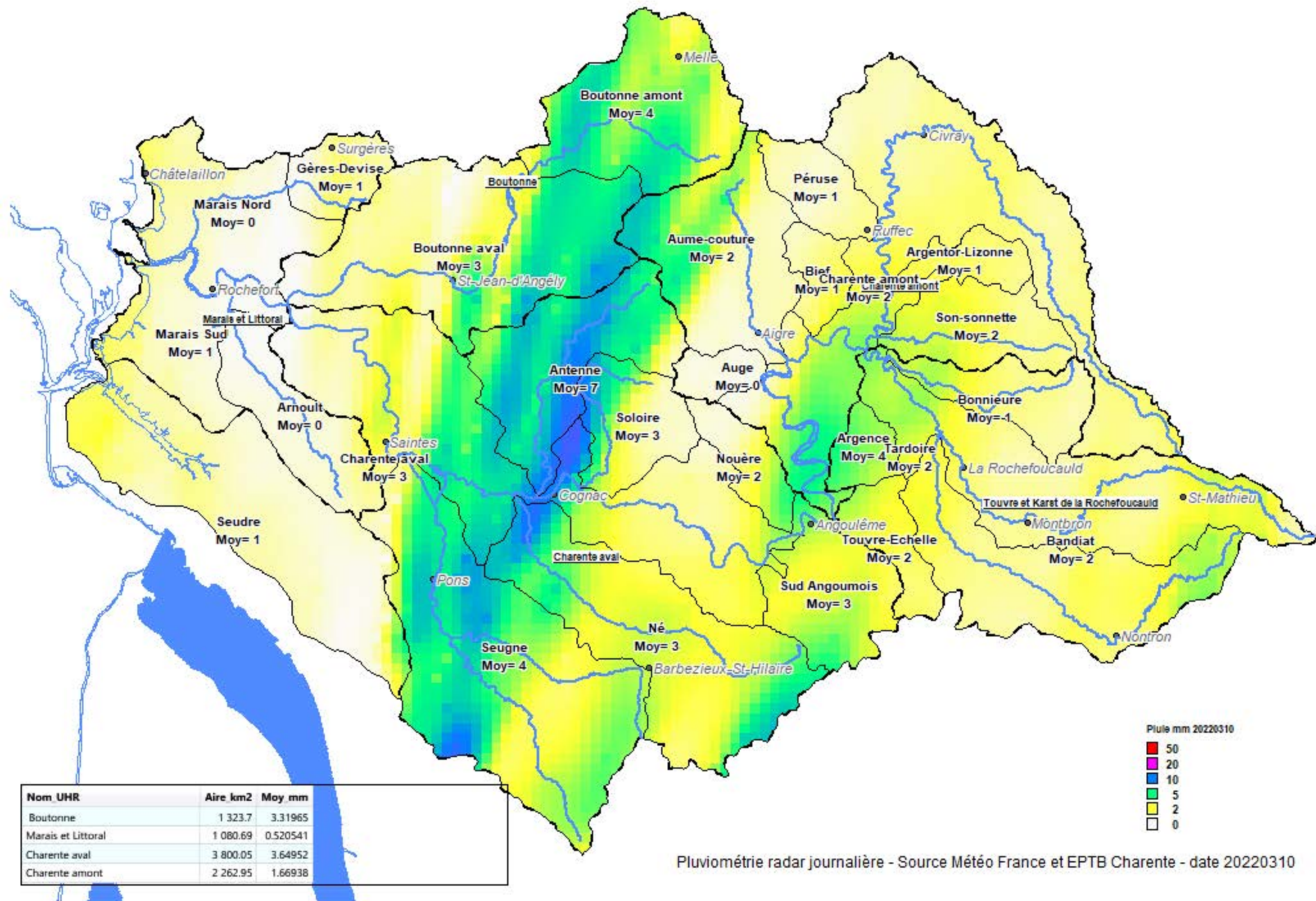
Pluviométrie radar journalière - Source Météo France et EPTB Charente - date 20220308



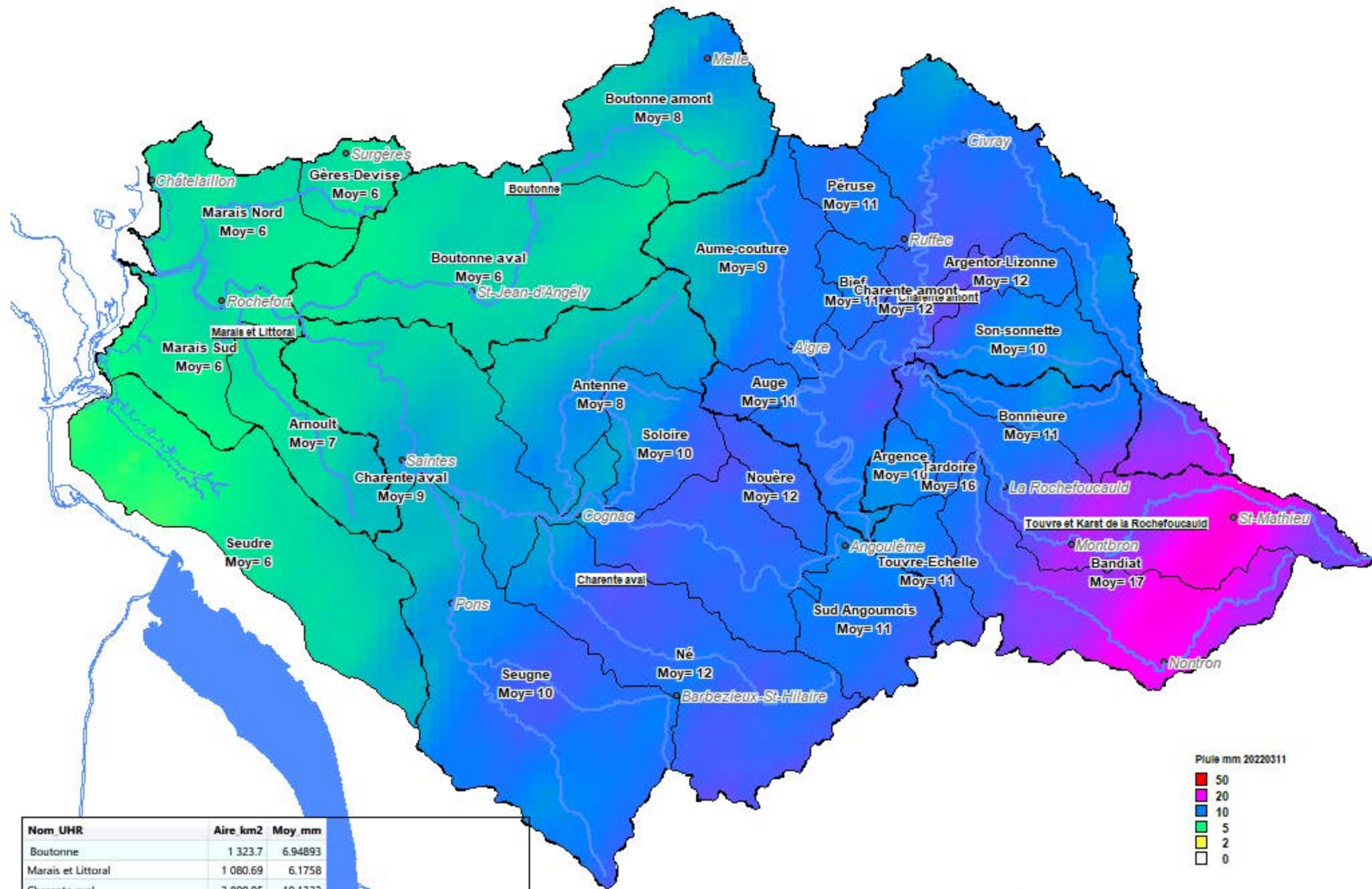
Nom UHR	Aire km2	Moy mm
Boutonne	1 323.7	0
Marais et Littoral	1 080.69	0.000557325
Charente aval	3 800.05	0
Charente amont	2 262.95	0



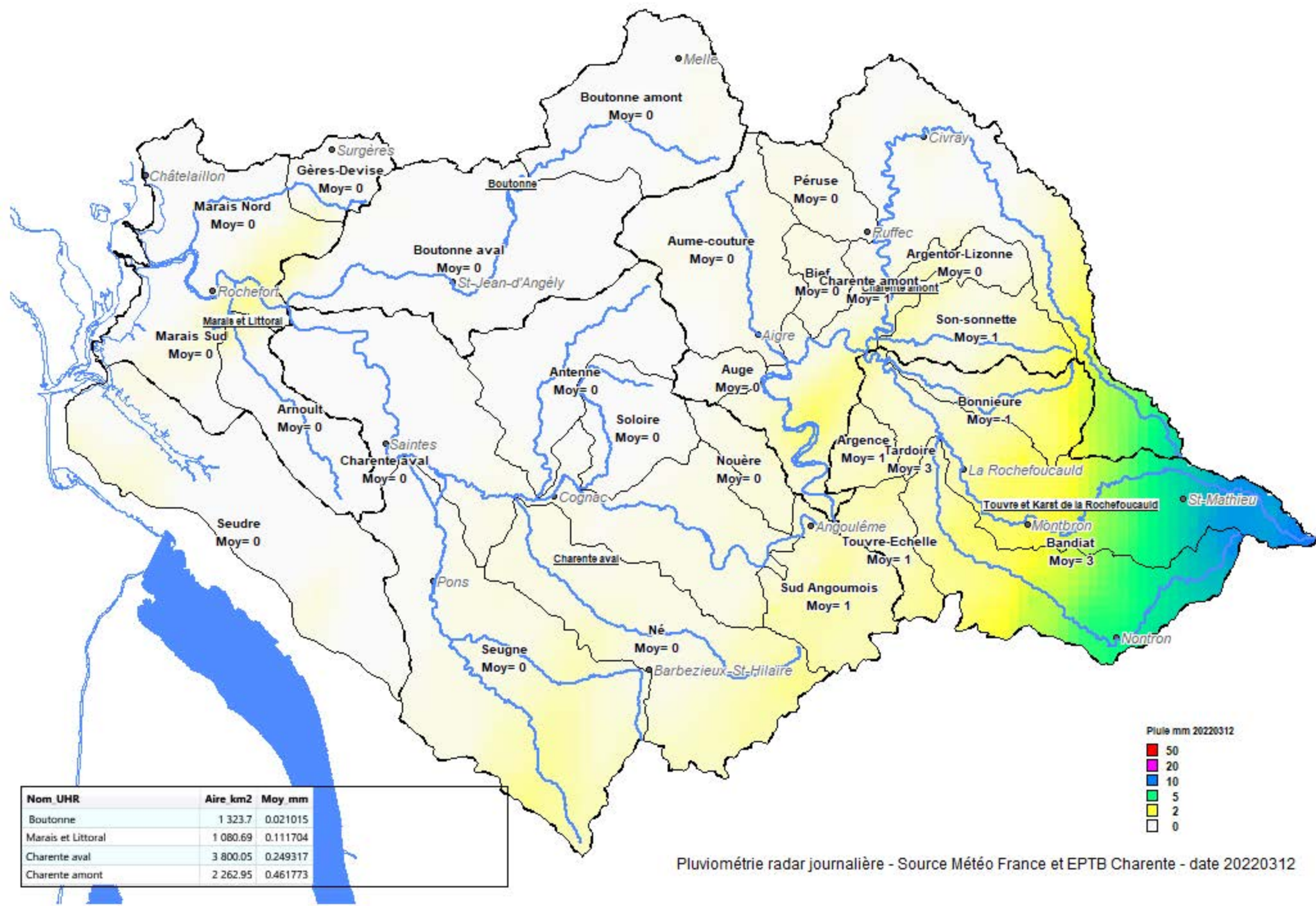
Pluviométrie radar journalière - Source Météo France et EPTB Charente - date 20220309



Pluviométrie radar journalière - Source Météo France et EPTB Charente - date 20220310



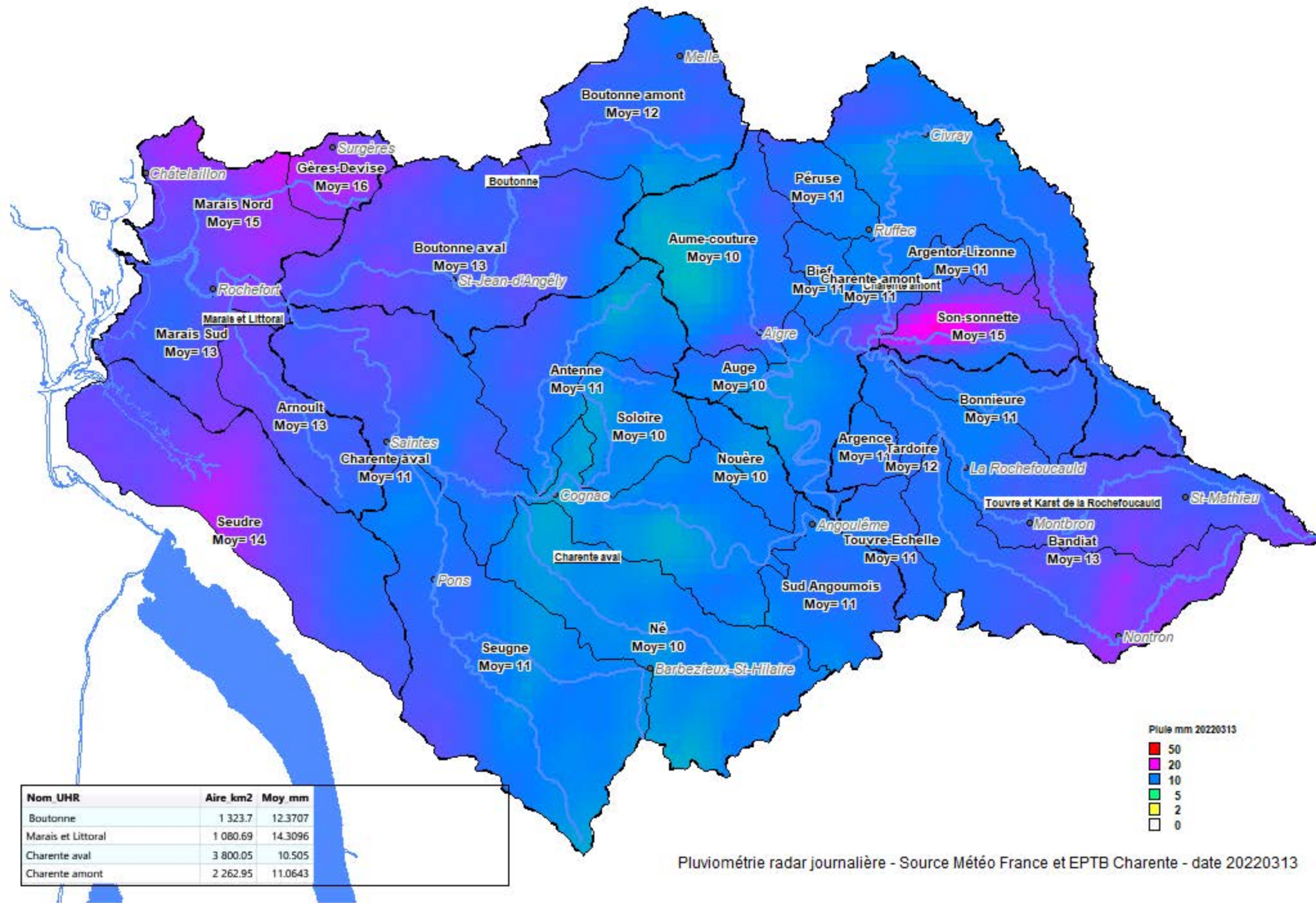
Pluviométrie radar journalière - Source Météo France et EPTB Charente - date 20220311



Nom UHR	Aire km2	Moy mm
Boutonne	1 323.7	0.021015
Marais et Littoral	1 080.69	0.111704
Charente aval	3 800.05	0.249317
Charente amont	2 262.95	0.461773



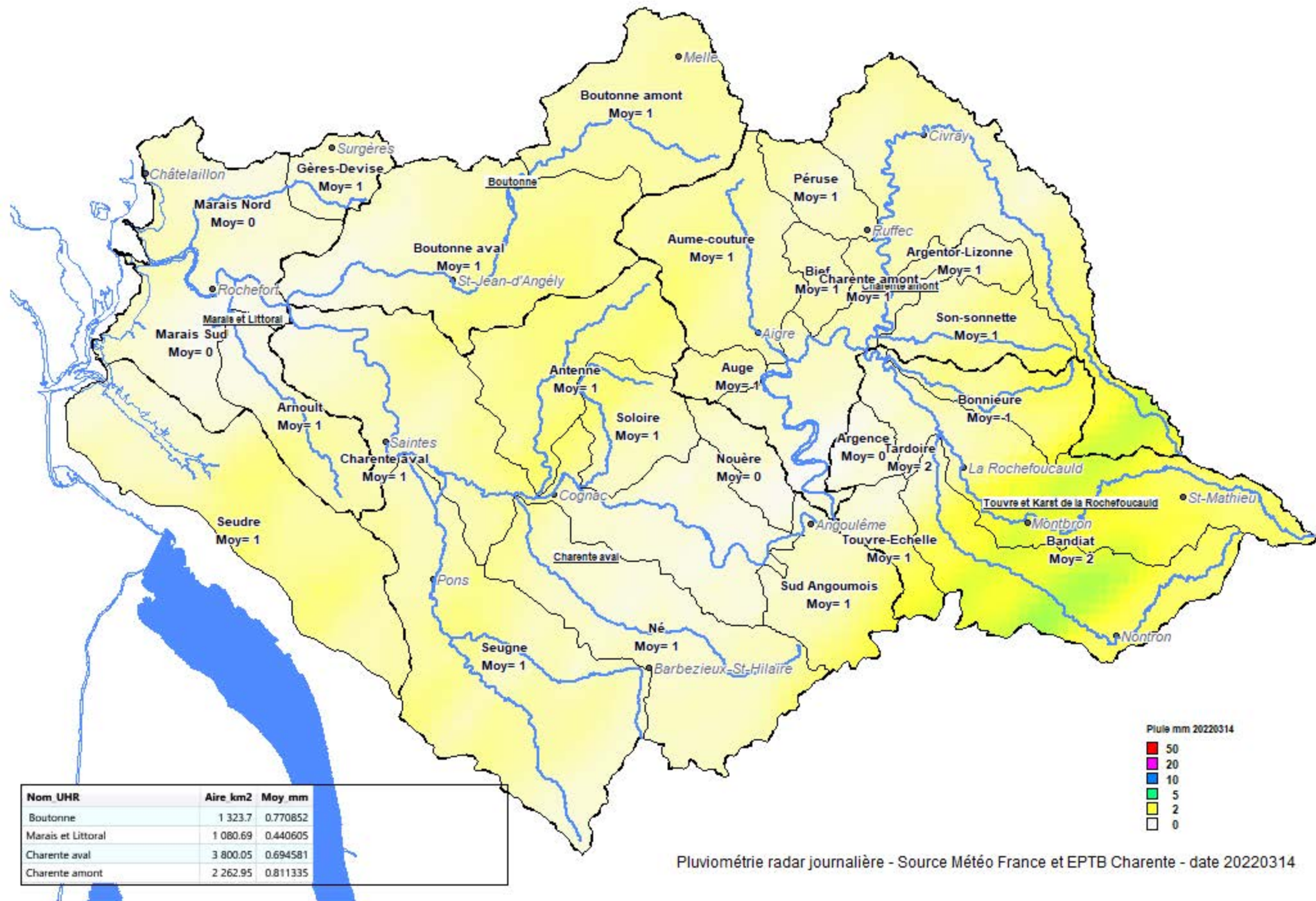
Pluviométrie radar journalière - Source Météo France et EPTB Charente - date 20220312

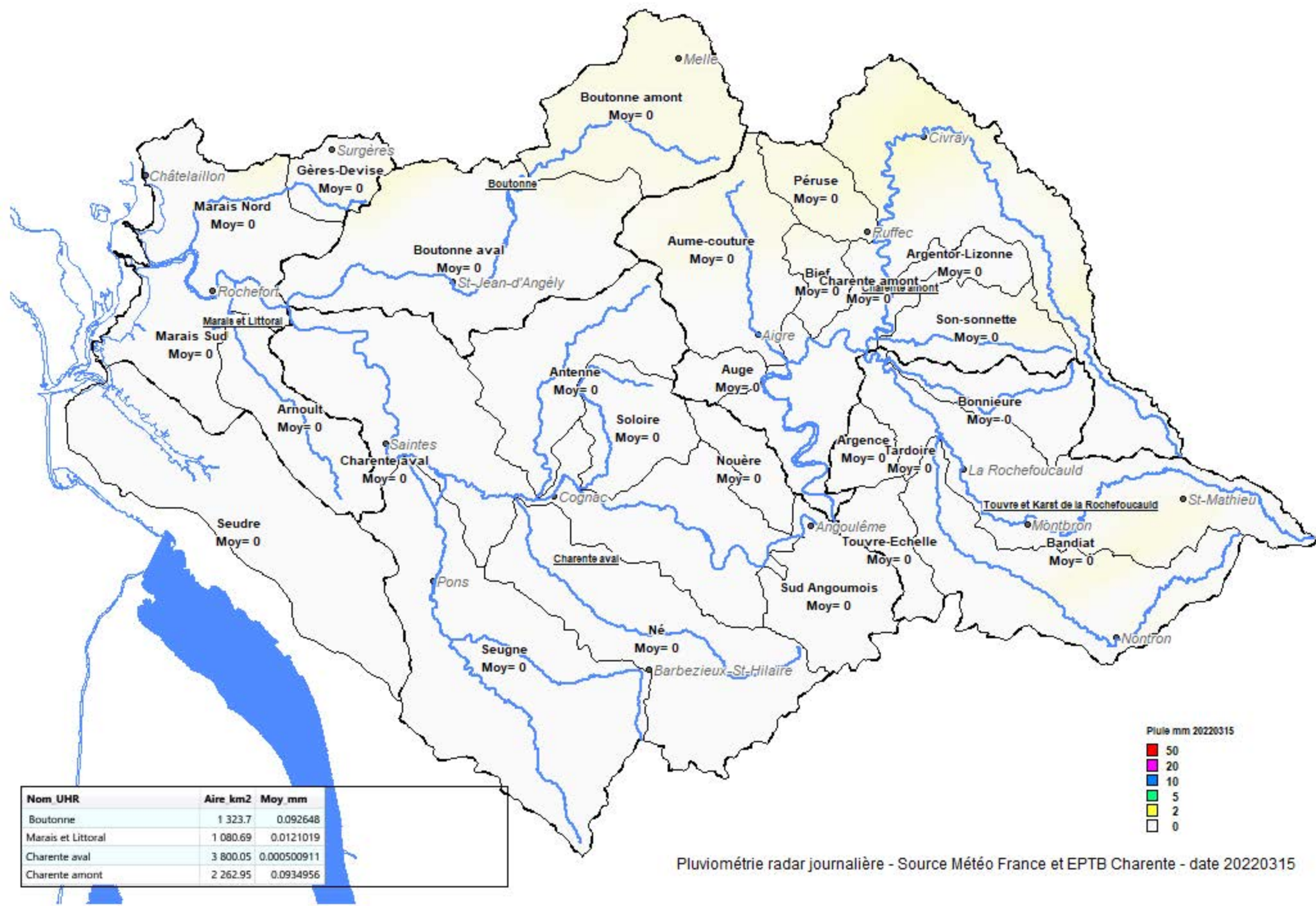


Nom UHR	Aire km2	Moy mm
Boutonne	1 323.7	12.3707
Marais et Littoral	1 080.69	14.3096
Charente aval	3 800.05	10.505
Charente amont	2 262.95	11.0643



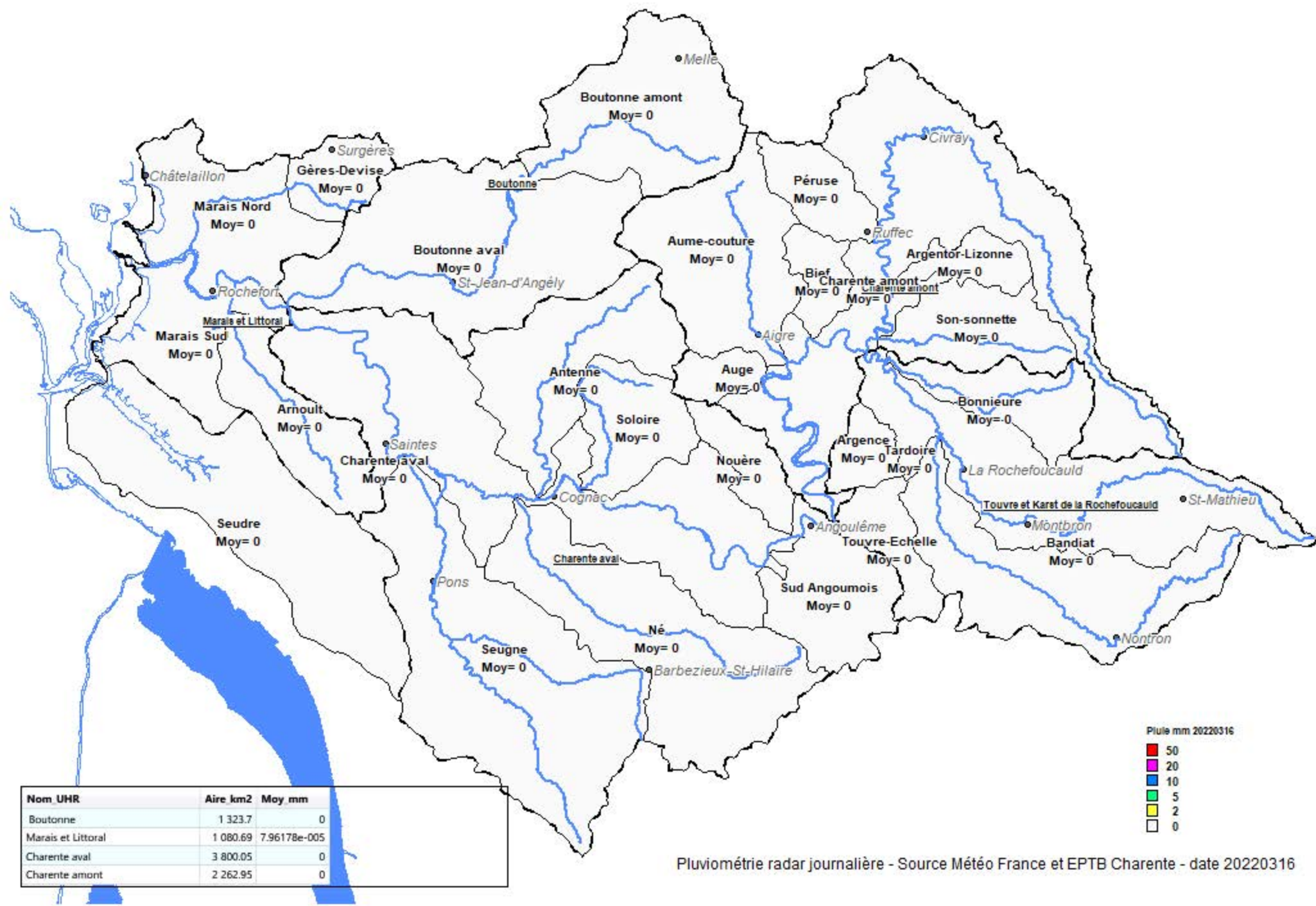
Pluviométrie radar journalière - Source Météo France et EPTB Charente - date 20220313





Nom UHR	Aire km2	Moy mm
Boutonne	1 323.7	0.092648
Marais et Littoral	1 080.69	0.0121019
Charente aval	3 800.05	0.000500911
Charente amont	2 262.95	0.0934956

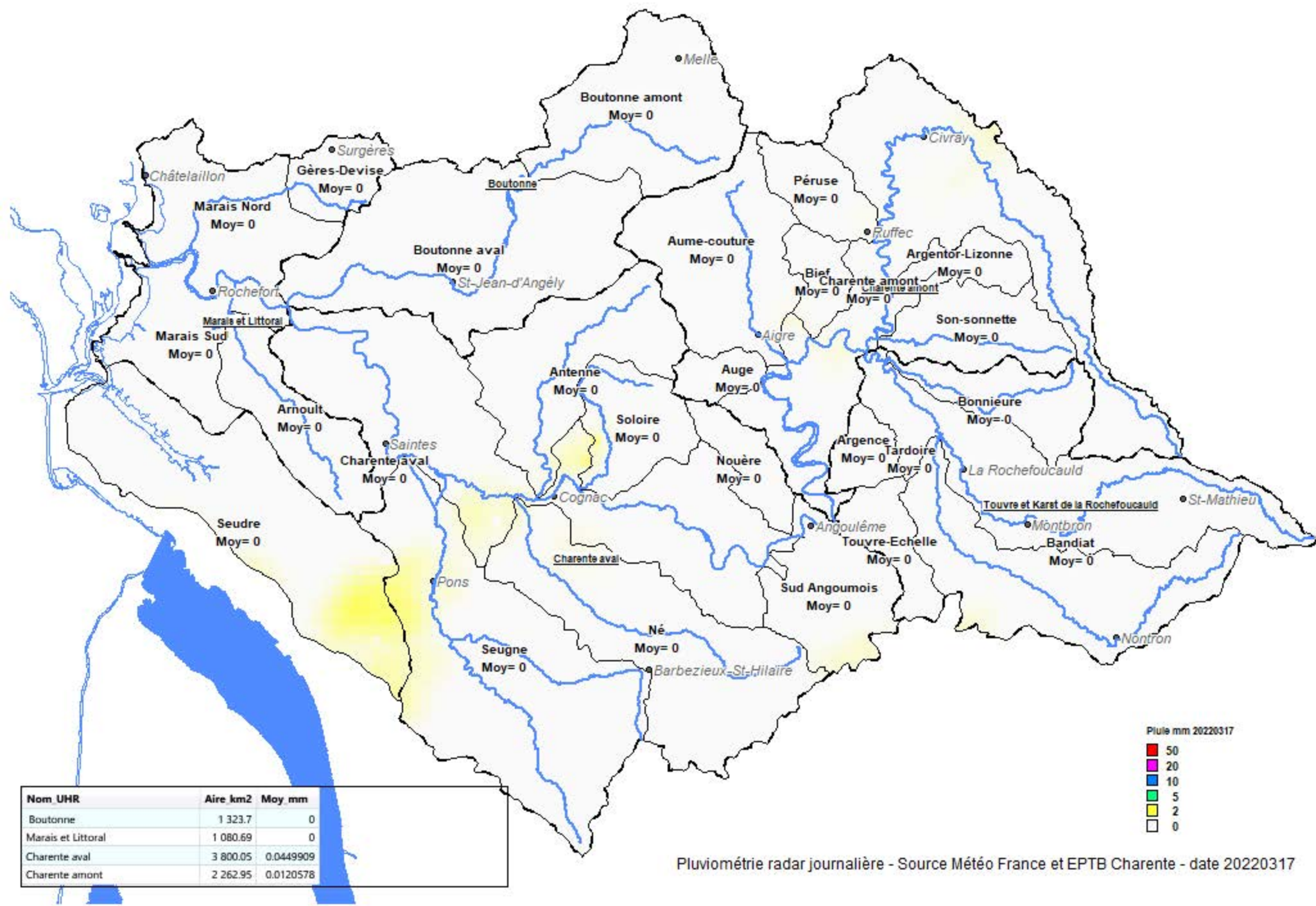




Nom UHR	Aire km2	Moy mm
Boutonne	1 323.7	0
Marais et Littoral	1 080.69	7.96178e-005
Charente aval	3 800.05	0
Charente amont	2 262.95	0

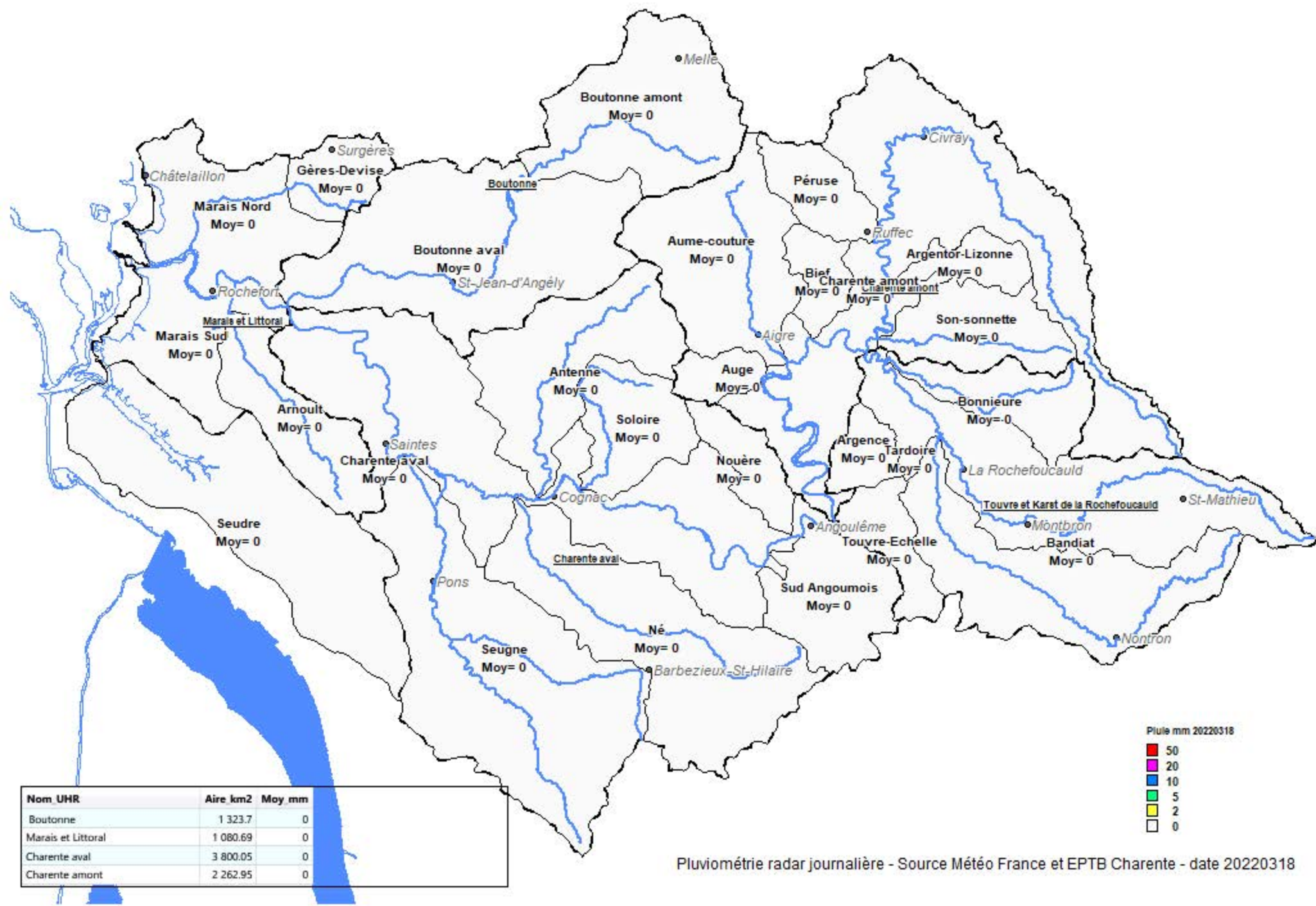


Pluviométrie radar journalière - Source Météo France et EPTB Charente - date 20220316



Nom UHR	Aire km2	Moy mm
Boutonne	1 323.7	0
Marais et Littoral	1 080.69	0
Charente aval	3 800.05	0.0449909
Charente amont	2 262.95	0.0120578

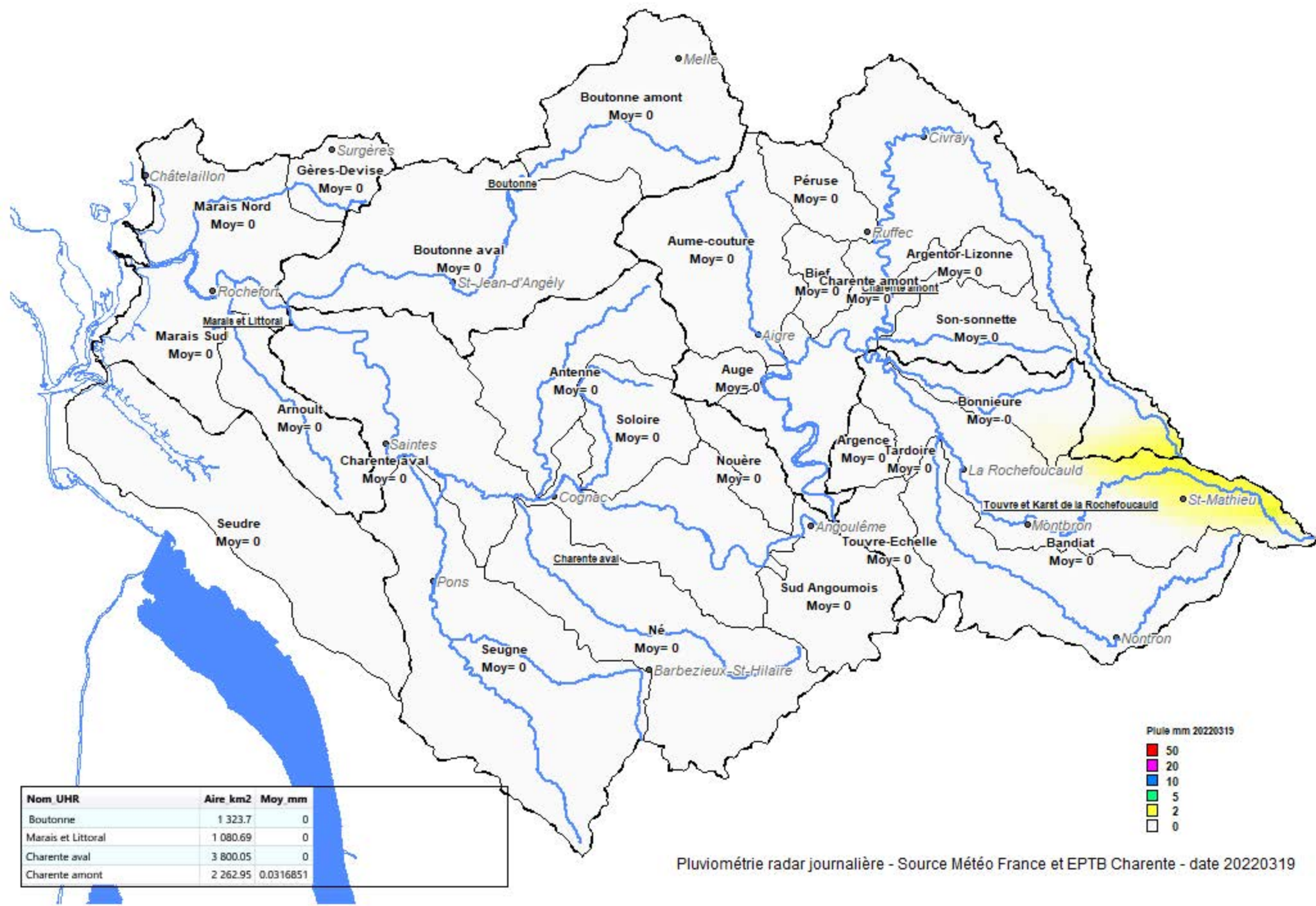
Pluviométrie radar journalière - Source Météo France et EPTB Charente - date 20220317



Nom UHR	Aire km2	Moy mm
Boutonne	1 323.7	0
Marais et Littoral	1 080.69	0
Charente aval	3 800.05	0
Charente amont	2 262.95	0



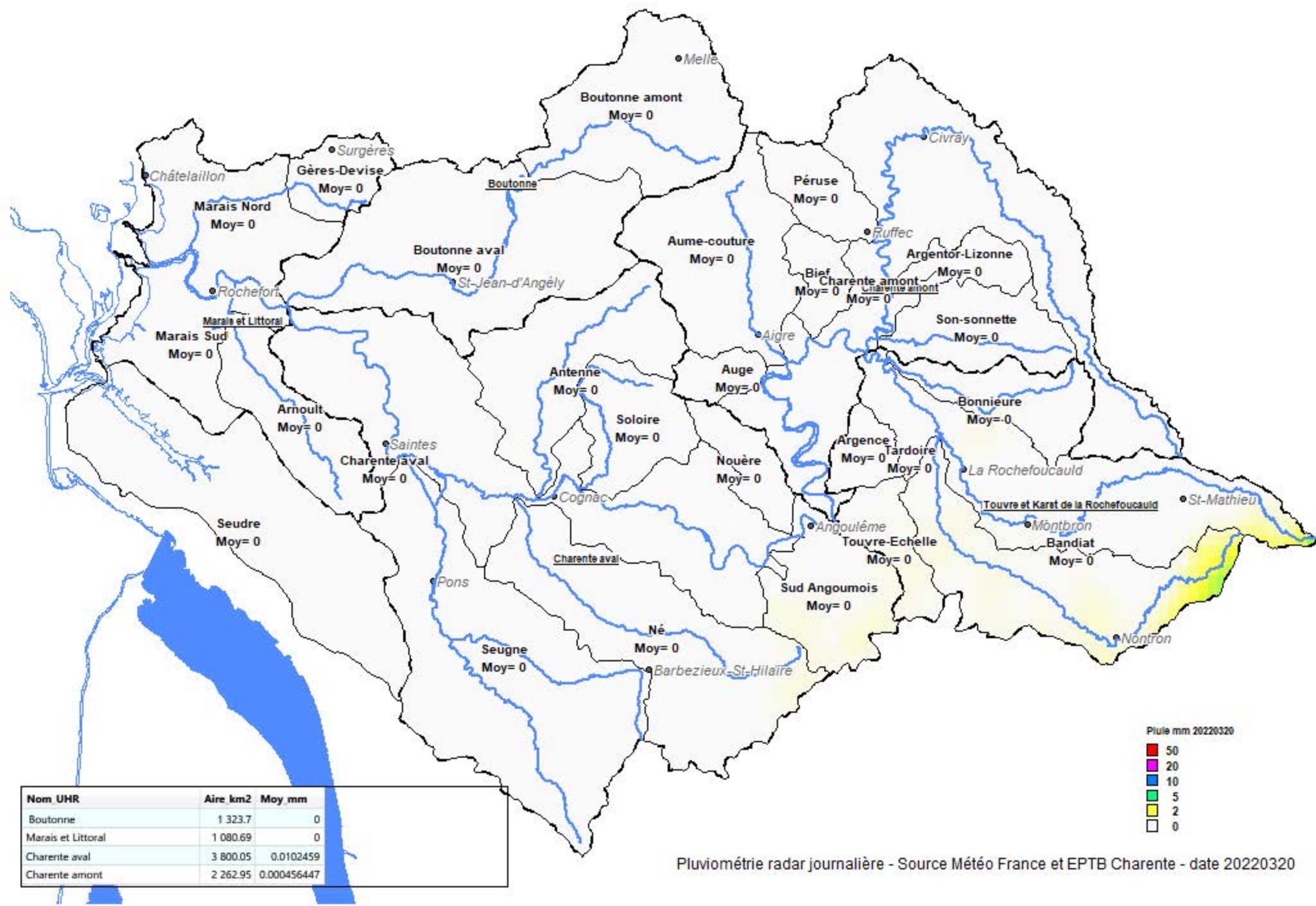
Pluviométrie radar journalière - Source Météo France et EPTB Charente - date 20220318



Nom UHR	Aire km2	Moy mm
Boutonne	1 323.7	0
Marais et Littoral	1 080.69	0
Charente aval	3 800.05	0
Charente amont	2 262.95	0.0316851

Pluie mm 20220319

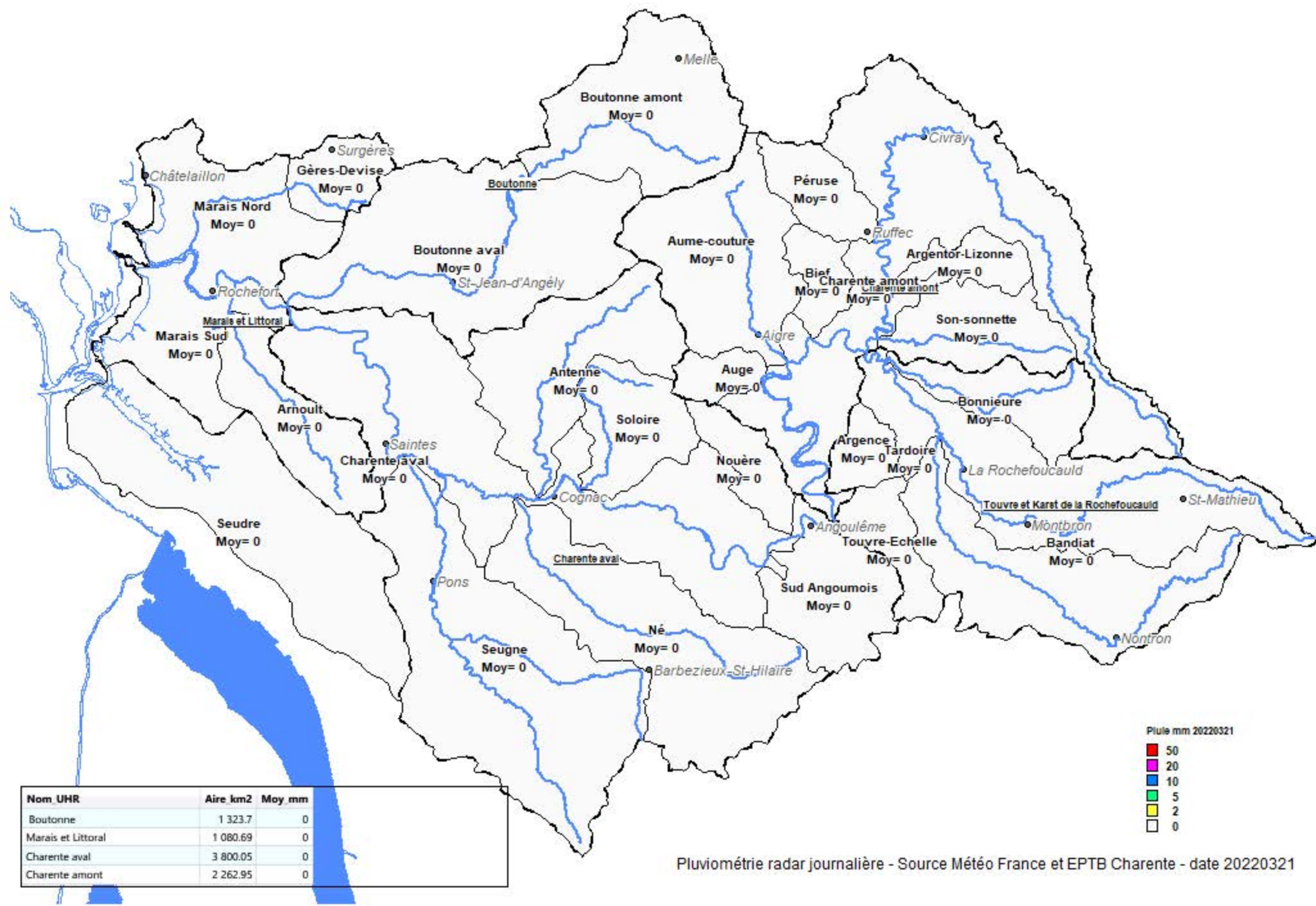
- 50
- 20
- 10
- 5
- 2
- 0



Nom UHR	Aire km2	Moy mm
Boutonne	1 323.7	0
Marais et Littoral	1 080.69	0
Charente aval	3 800.05	0.0102459
Charente amont	2 262.95	0.000456447

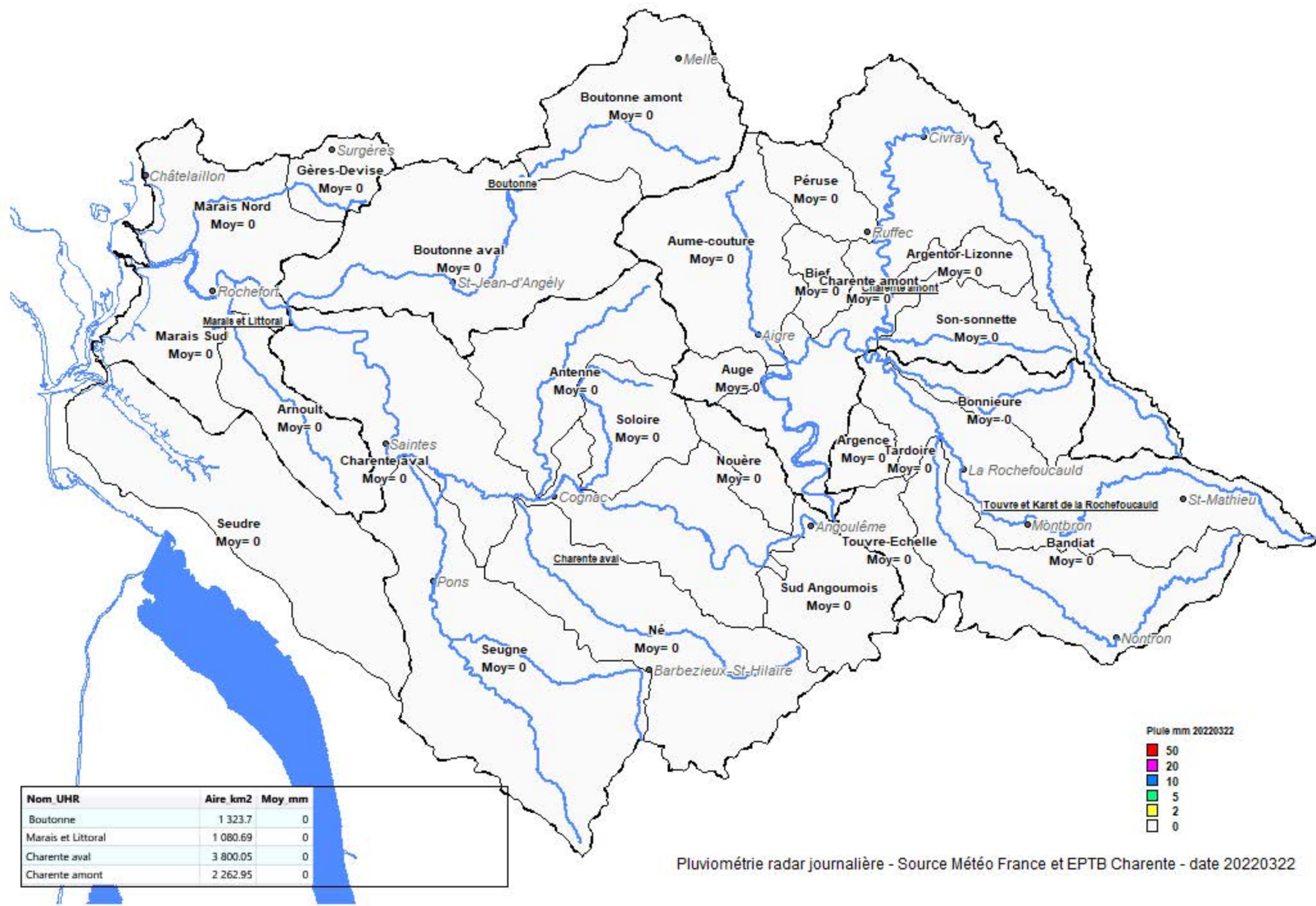
Pluie mm 20220320

- 50
- 20
- 10
- 5
- 2
- 0



Nom UHR	Aire km2	Moy mm
Boutonne	1 323.7	0
Marais et Littoral	1 080.69	0
Charente aval	3 800.05	0
Charente amont	2 262.95	0

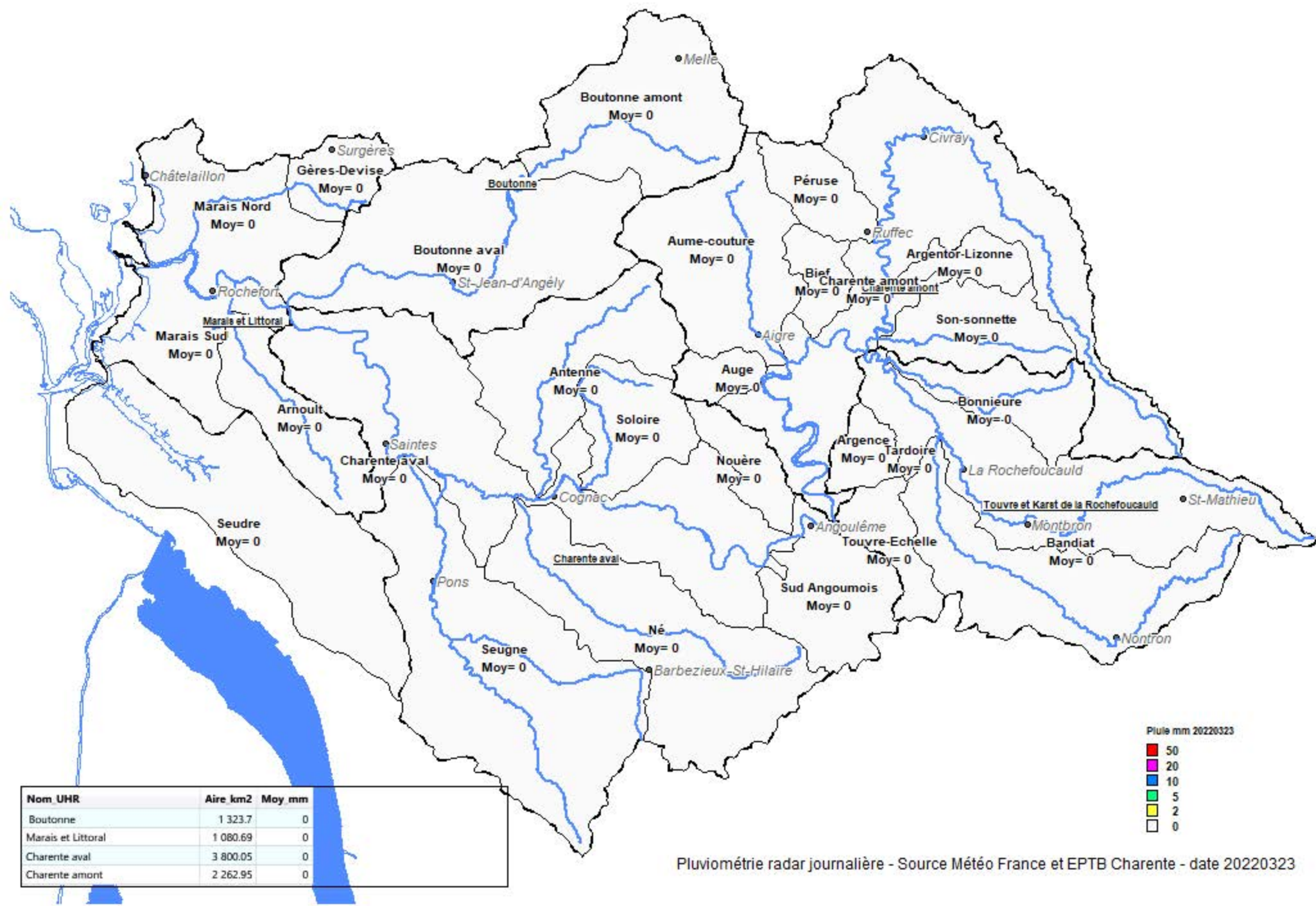
- Pluie mm 20220321
- 50
 - 20
 - 10
 - 5
 - 2
 - 0



Nom UHR	Aire km2	Moy mm
Boutonne	1 323.7	0
Marais et Littoral	1 080.69	0
Charente aval	3 800.05	0
Charente amont	2 262.95	0



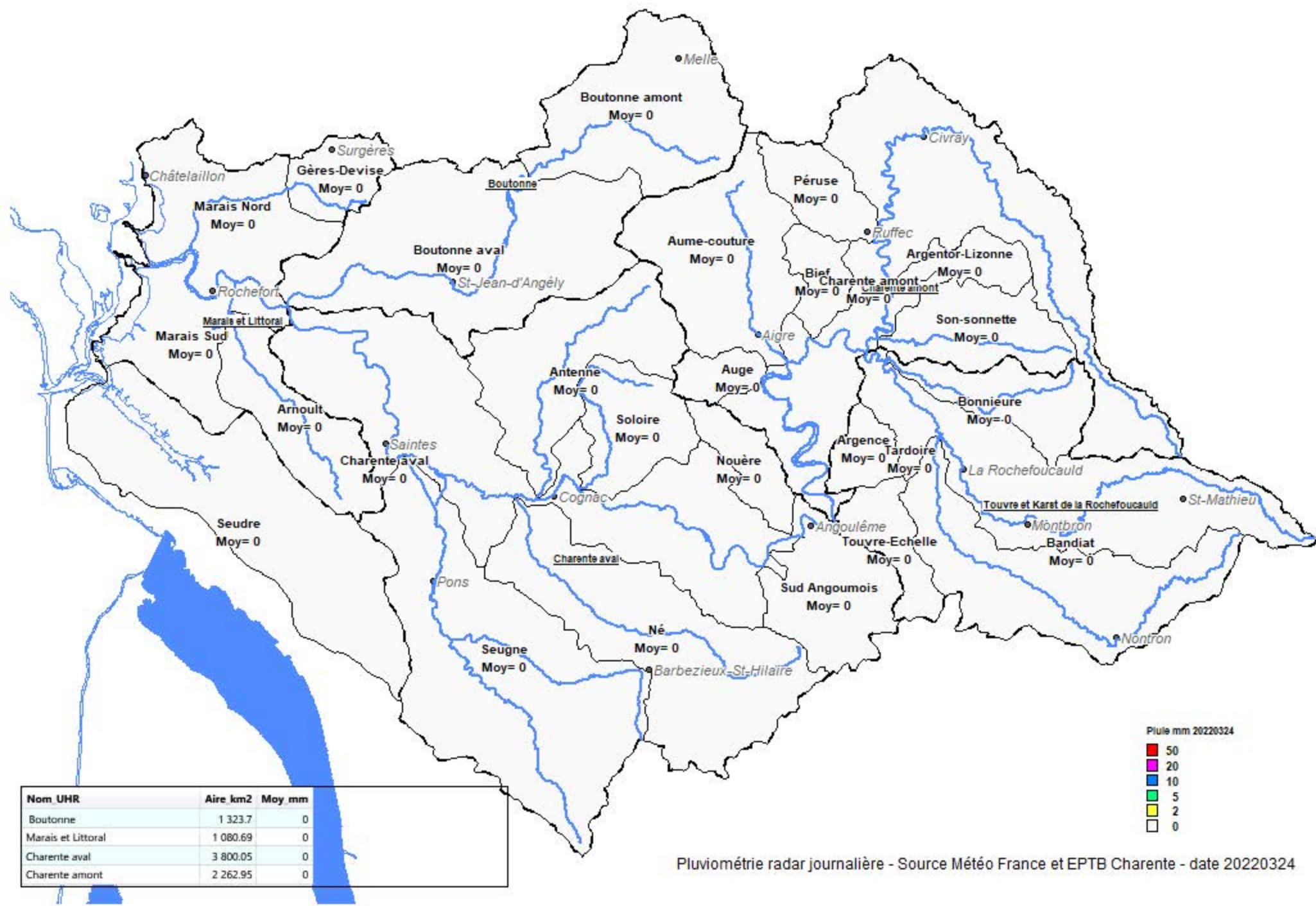
Pluviométrie radar journalière - Source Météo France et EPTB Charente - date 20220322



Nom UHR	Aire km2	Moy mm
Boutonne	1 323.7	0
Marais et Littoral	1 080.69	0
Charente aval	3 800.05	0
Charente amont	2 262.95	0



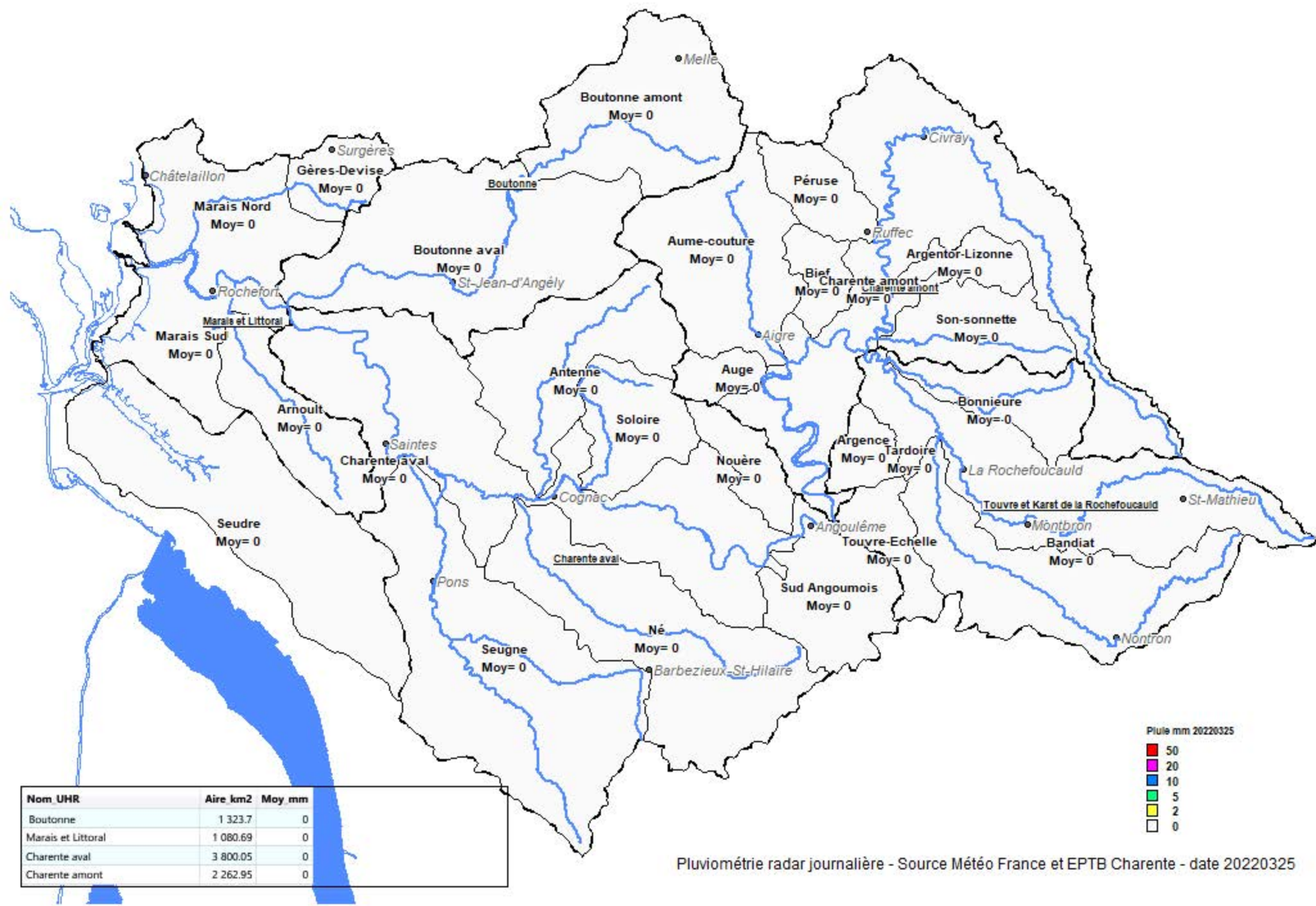
Pluviométrie radar journalière - Source Météo France et EPTB Charente - date 20220323



Nom UHR	Aire km2	Moy mm
Boutonne	1 323.7	0
Marais et Littoral	1 080.69	0
Charente aval	3 800.05	0
Charente amont	2 262.95	0



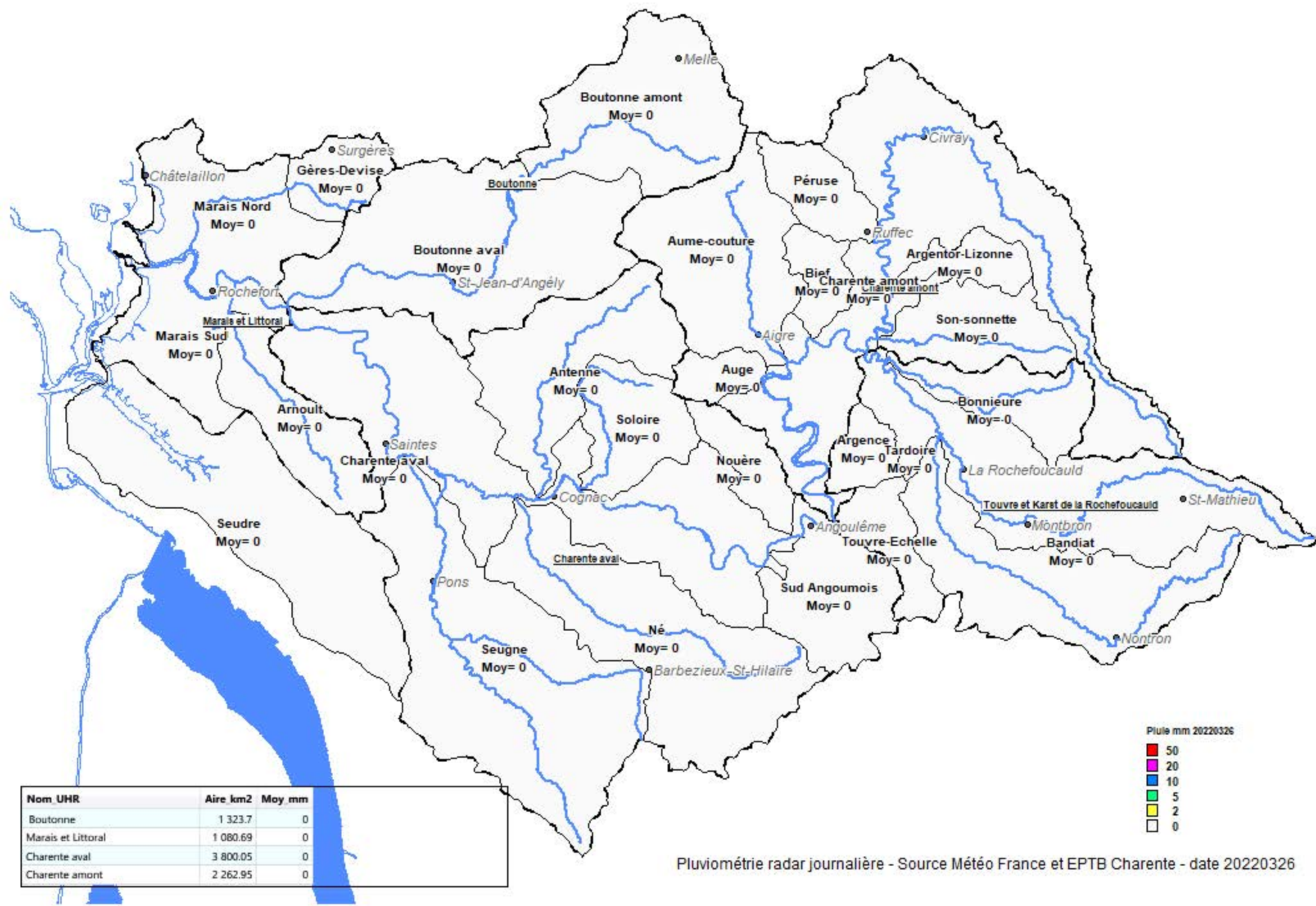
Pluviométrie radar journalière - Source Météo France et EPTB Charente - date 20220324



Nom UHR	Aire km2	Moy mm
Boutonne	1 323.7	0
Marais et Littoral	1 080.69	0
Charente aval	3 800.05	0
Charente amont	2 262.95	0



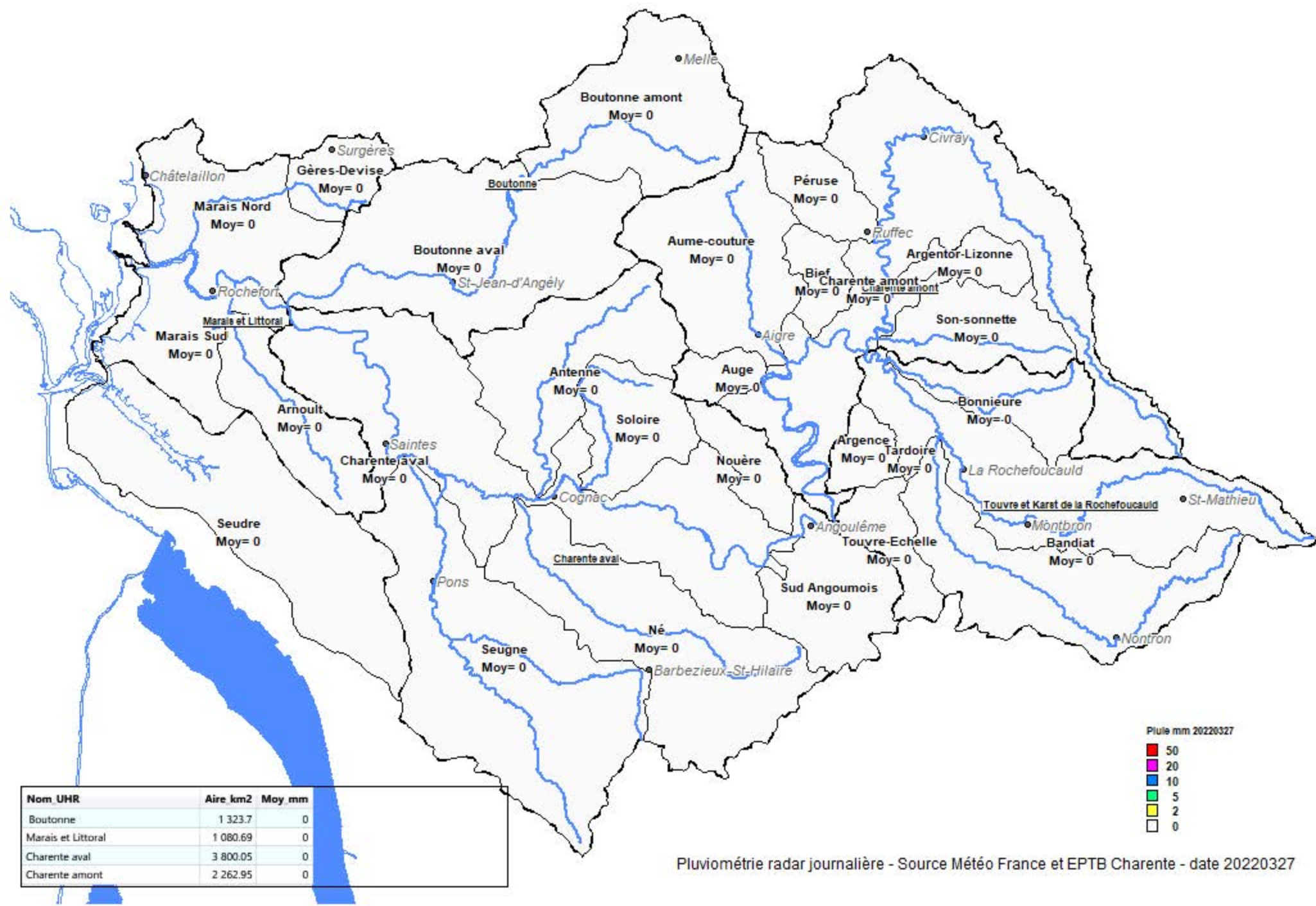
Pluviométrie radar journalière - Source Météo France et EPTB Charente - date 20220325



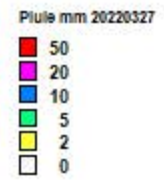
Nom UHR	Aire km2	Moy mm
Boutonne	1 323.7	0
Marais et Littoral	1 080.69	0
Charente aval	3 800.05	0
Charente amont	2 262.95	0

Pluie mm 20220326

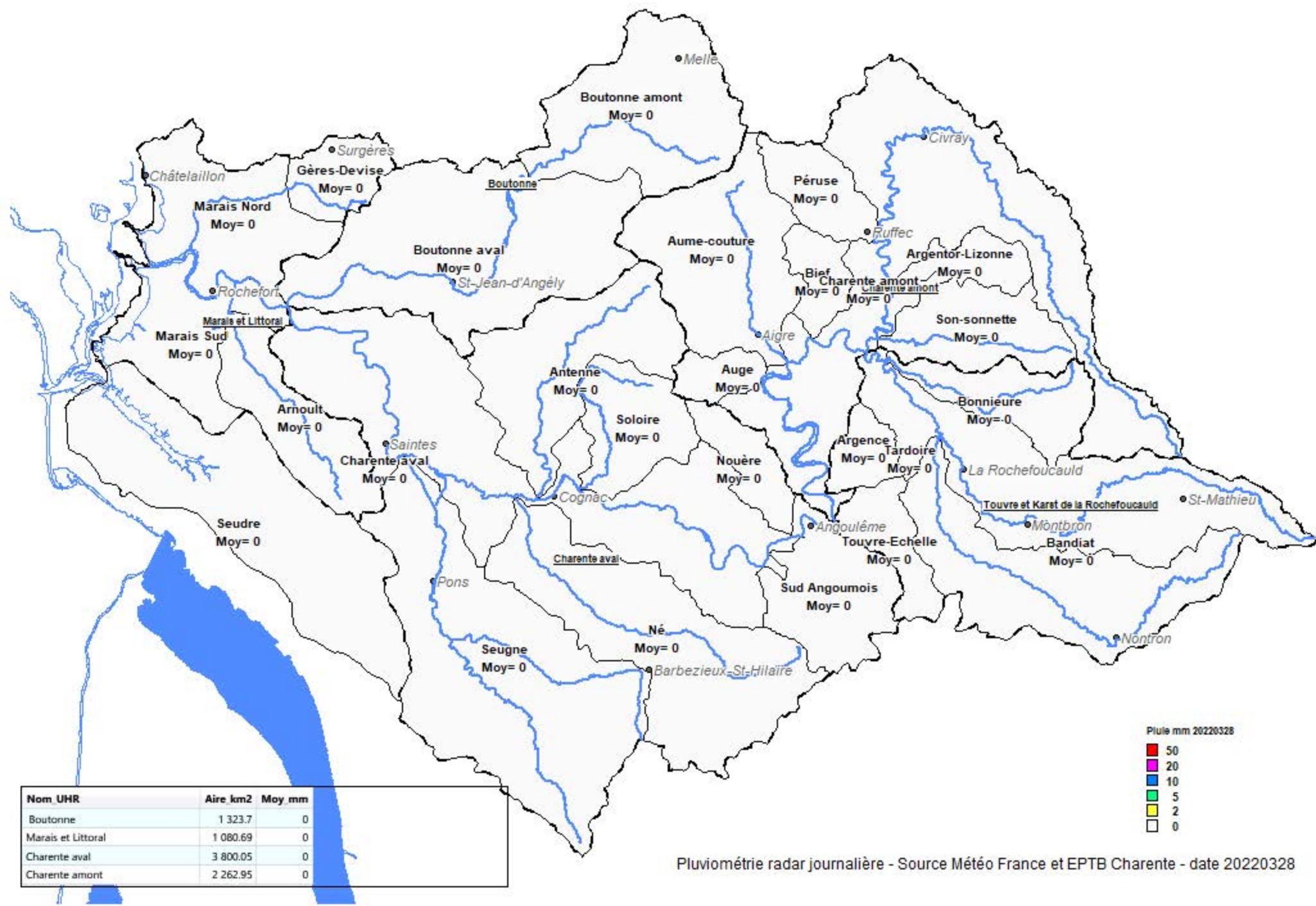
- 50
- 20
- 10
- 5
- 2
- 0



Nom UHR	Aire km2	Moy mm
Boutonne	1 323.7	0
Marais et Littoral	1 080.69	0
Charente aval	3 800.05	0
Charente amont	2 262.95	0



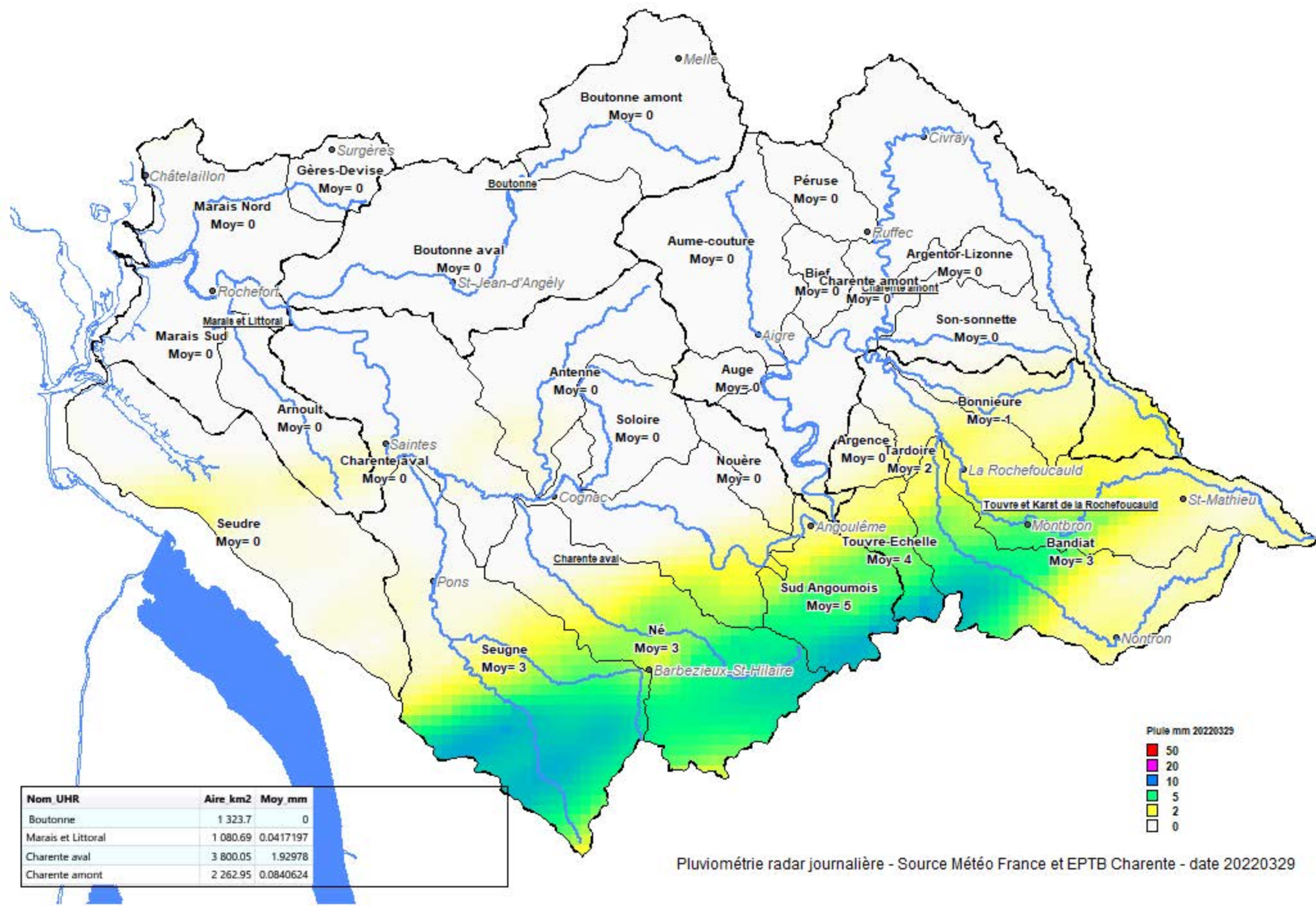
Pluviométrie radar journalière - Source Météo France et EPTB Charente - date 20220327



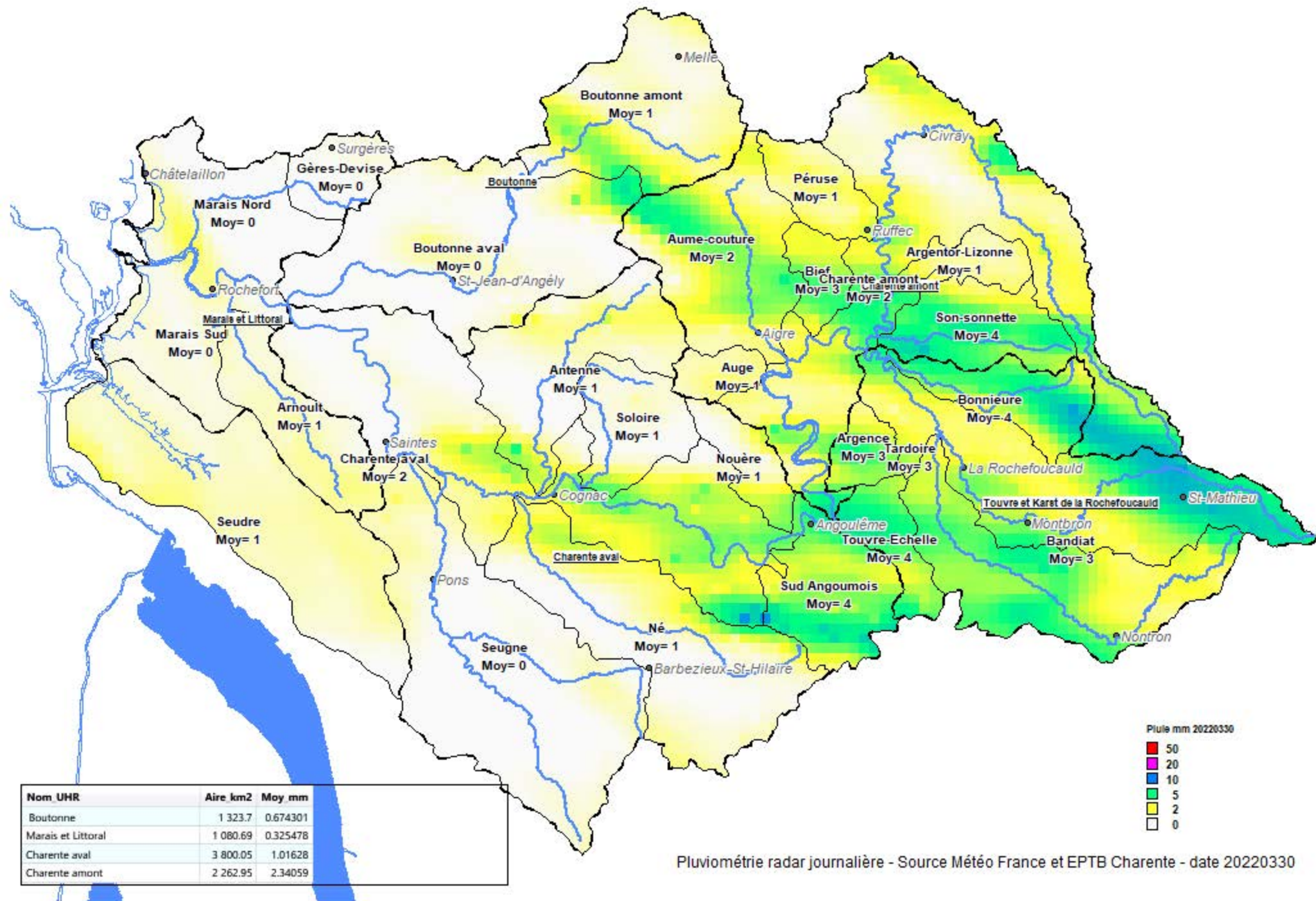
Nom UHR	Aire km2	Moy mm
Boutonne	1 323.7	0
Marais et Littoral	1 080.69	0
Charente aval	3 800.05	0
Charente amont	2 262.95	0



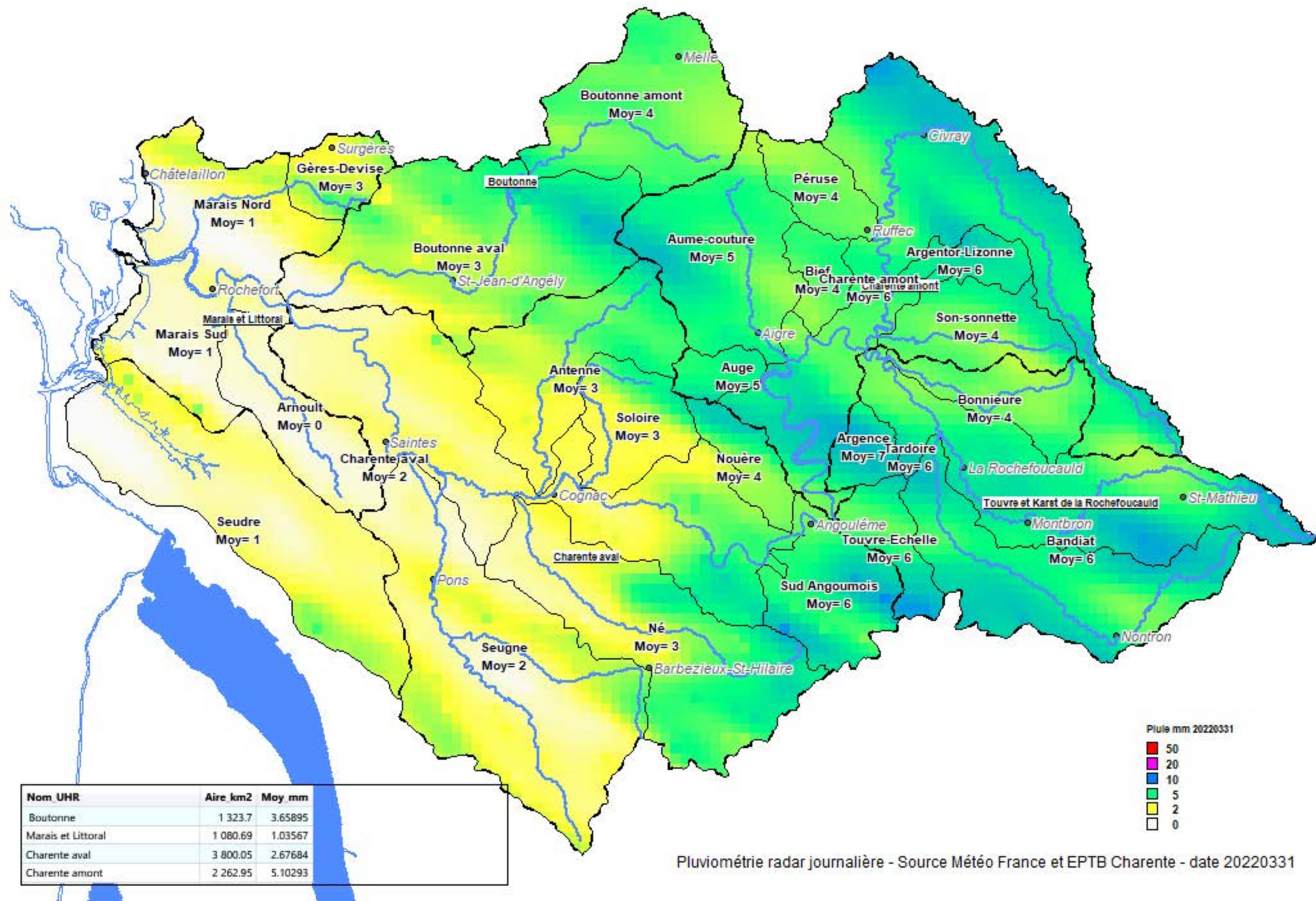
Pluviométrie radar journalière - Source Météo France et EPTB Charente - date 20220328



Pluviométrie radar journalière - Source Météo France et EPTB Charente - date 20220329



Pluimétrie radar journalière - Source Météo France et EPTB Charente - date 20220330



Pluviométrie radar journalière - Source Météo France et EPTB Charente - date 20220331