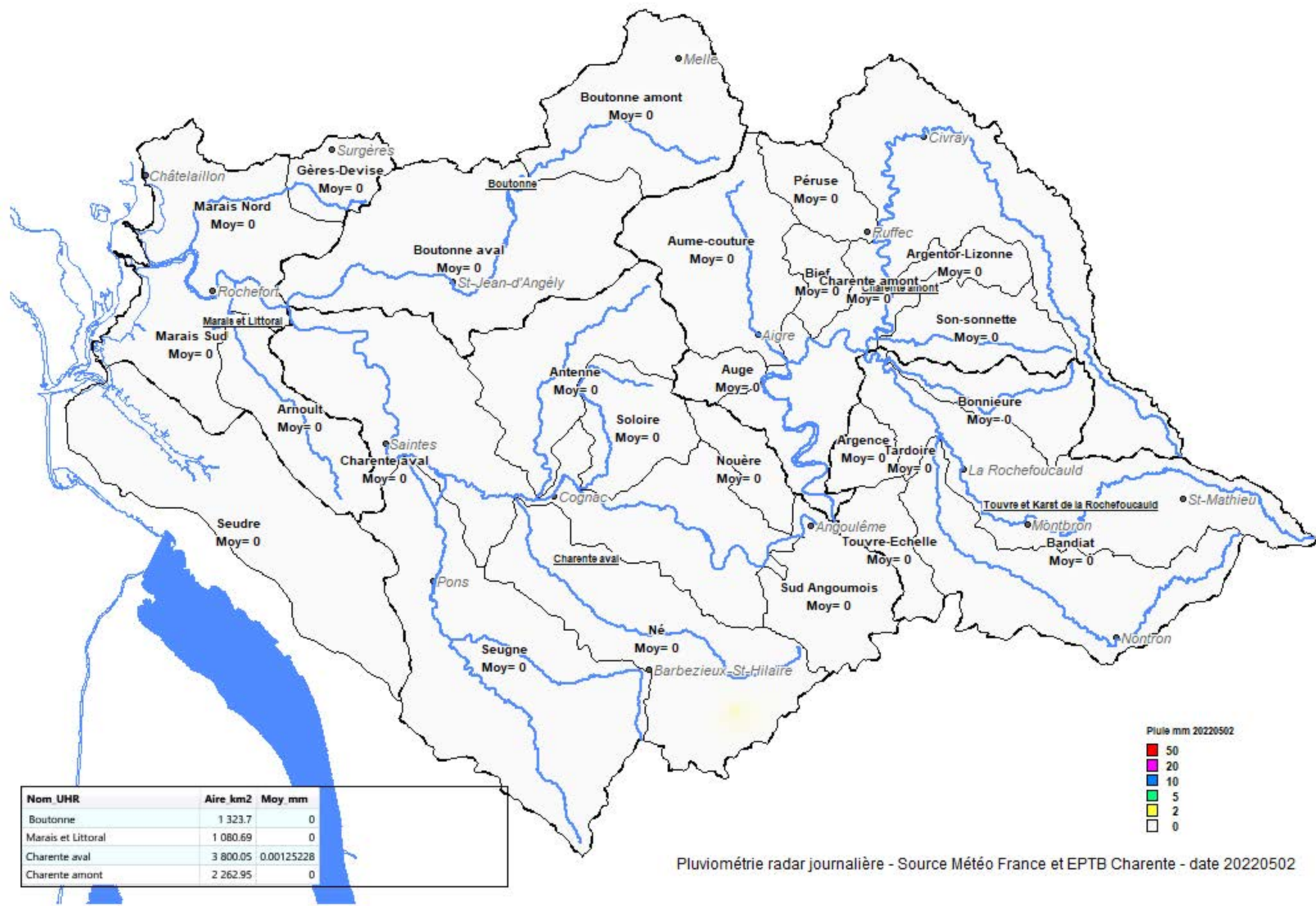


Nom UHR	Aire km2	Moy mm
Boutonne	1 323.7	0
Marais et Littoral	1 080.69	0
Charente aval	3 800.05	0
Charente amont	2 262.95	0

Pluie mm 20220501

- 50
- 20
- 10
- 5
- 2
- 0

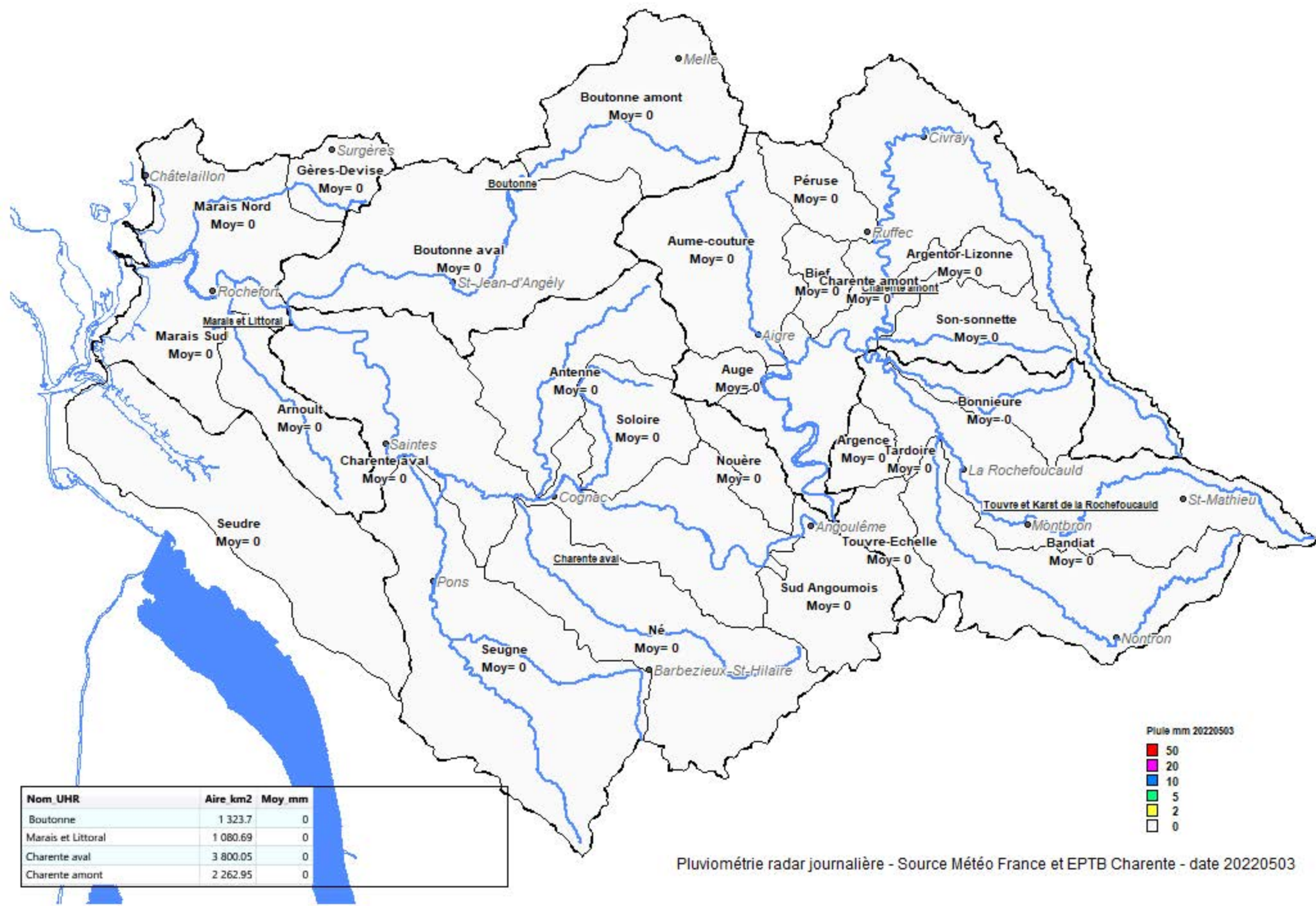
Pluviométrie radar journalière - Source Météo France et EPTB Charente - date 20220501



Nom UHR	Aire km2	Moy mm
Boutonne	1 323.7	0
Marais et Littoral	1 080.69	0
Charente aval	3 800.05	0.00125228
Charente amont	2 262.95	0

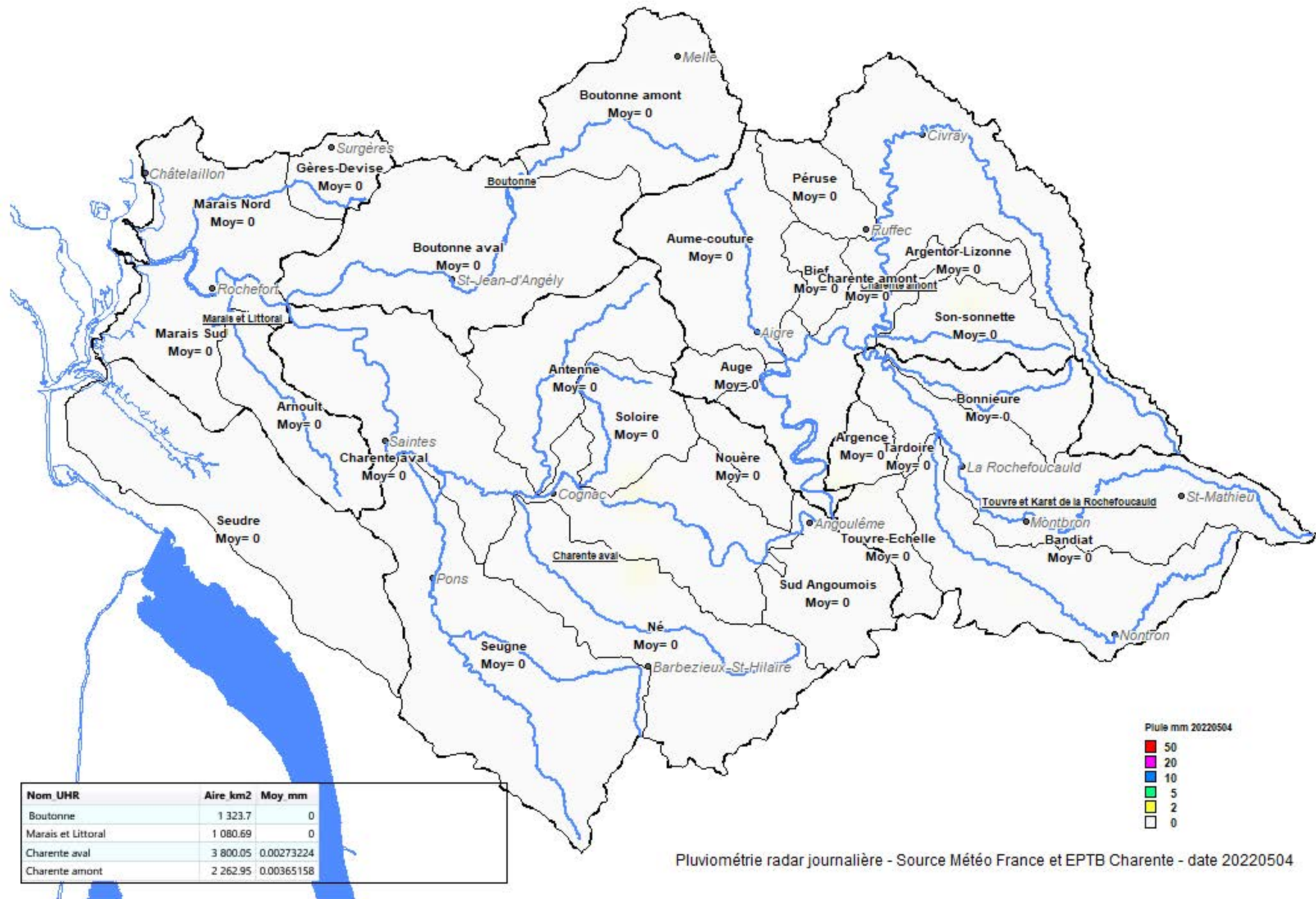
Pluie mm 20220502

- 50
- 20
- 10
- 5
- 2
- 0



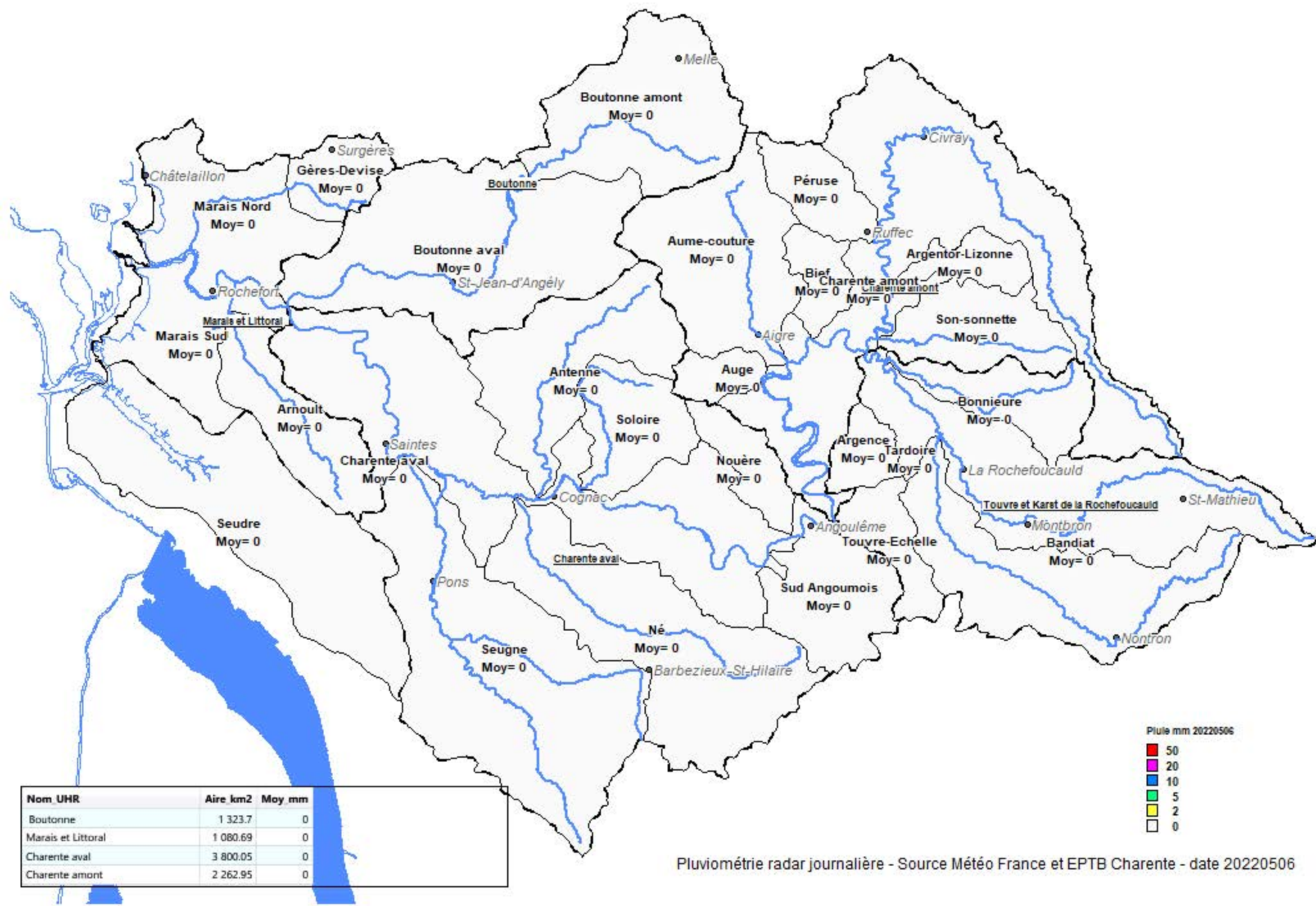
Nom UHR	Aire km2	Moy mm
Boutonne	1 323.7	0
Marais et Littoral	1 080.69	0
Charente aval	3 800.05	0
Charente amont	2 262.95	0

- Pluie mm 20220503
- 50
 - 20
 - 10
 - 5
 - 2
 - 0

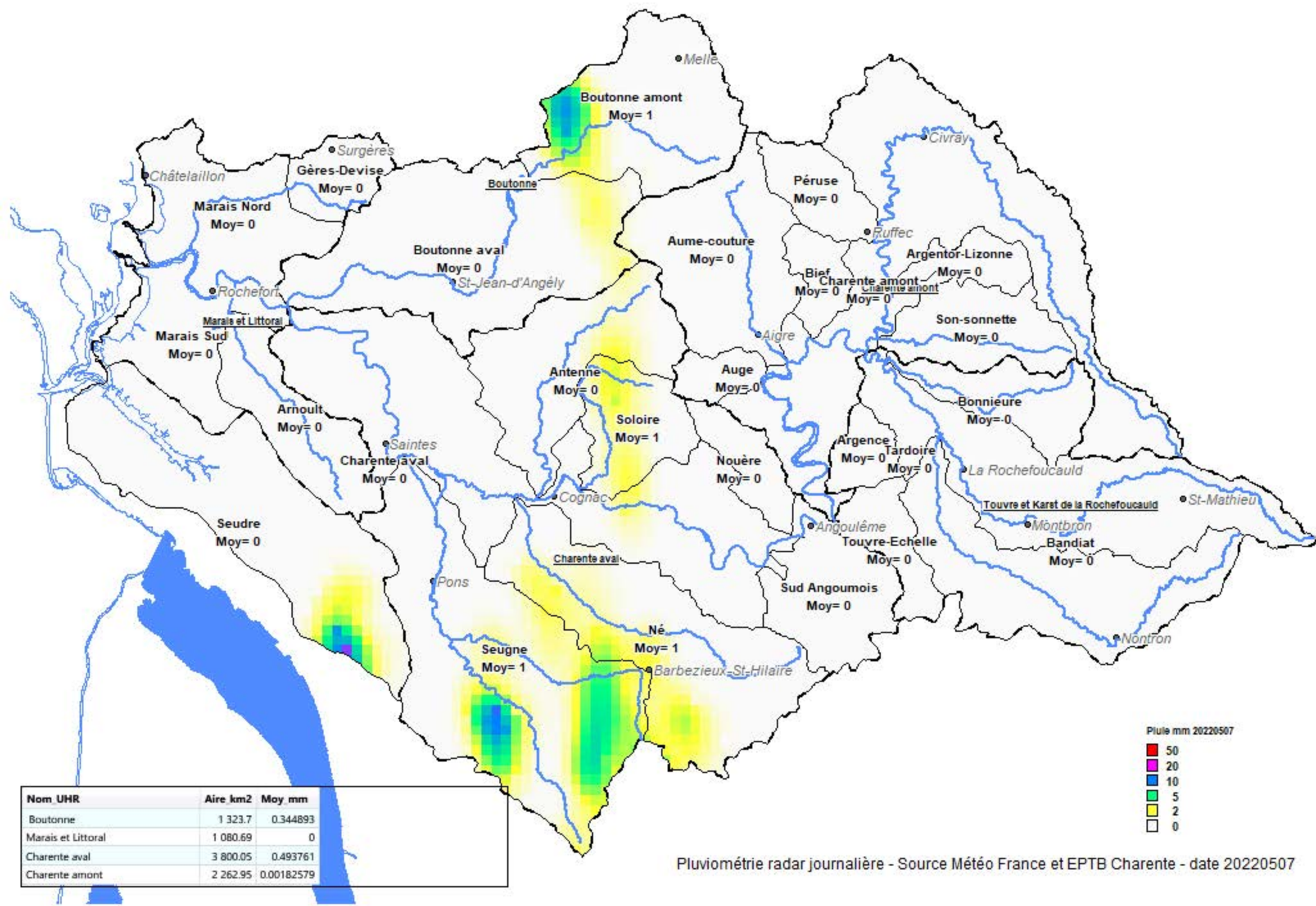




Pluviométrie radar journalière - Source Météo France et EPTB Charente - date 20220505



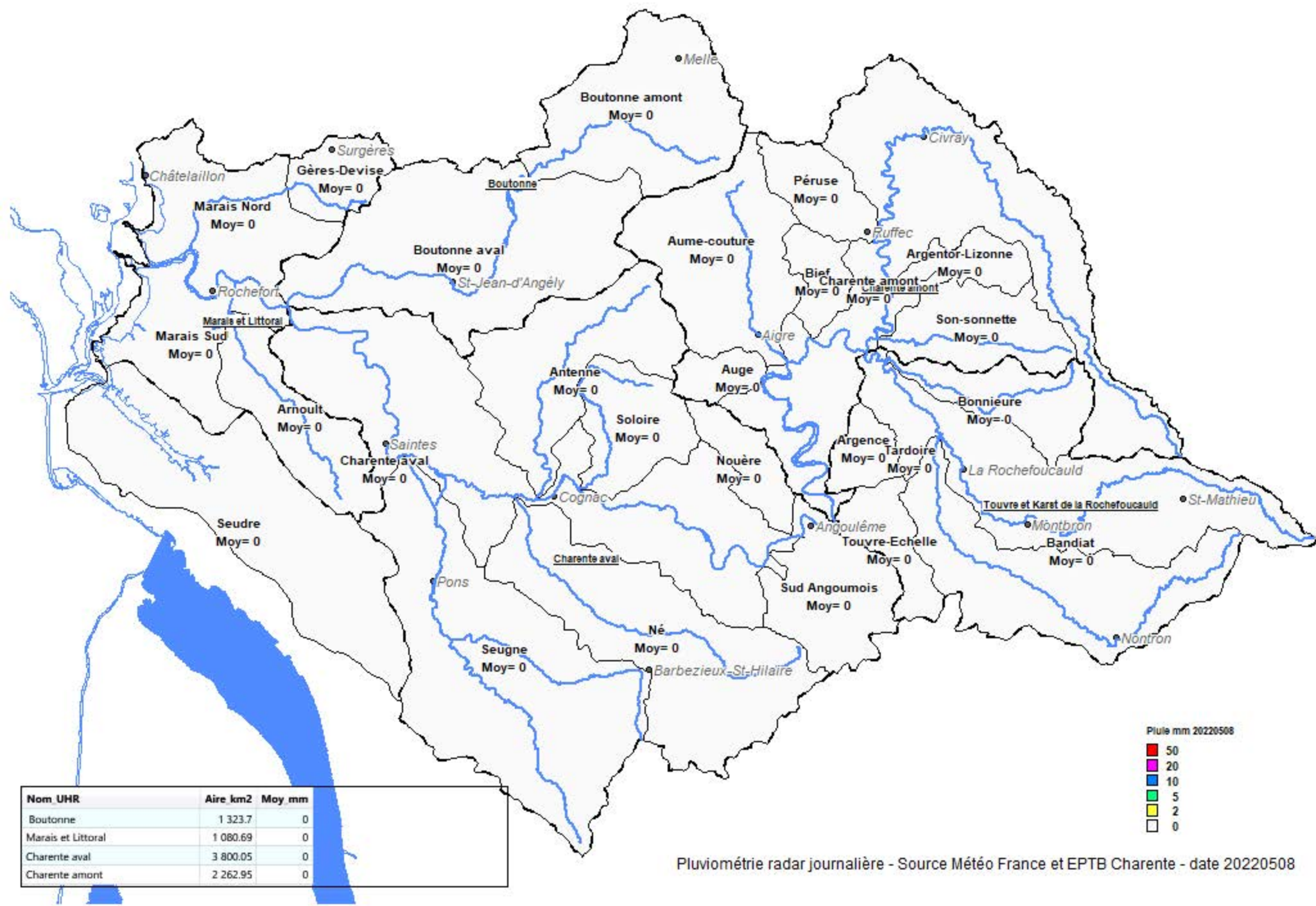
Pluviométrie radar journalière - Source Météo France et EPTB Charente - date 20220506



Nom UHR	Aire km2	Moy mm
Boutonne	1 323.7	0.344893
Marais et Littoral	1 080.69	0
Charente aval	3 800.05	0.493761
Charente amont	2 262.95	0.00182579



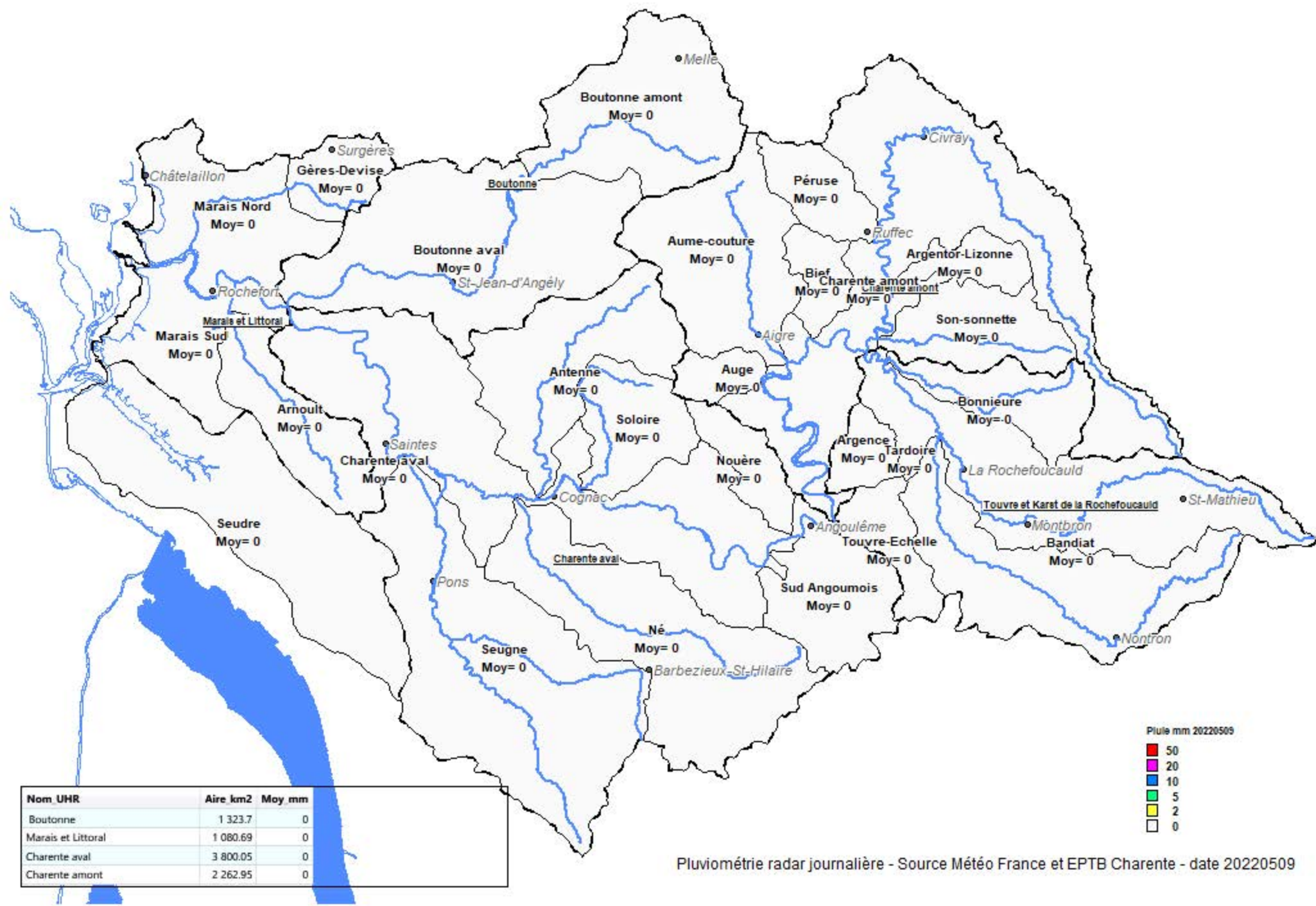
Pluimétrie radar journalière - Source Météo France et EPTB Charente - date 20220507



Nom UHR	Aire km2	Moy mm
Boutonne	1 323.7	0
Marais et Littoral	1 080.69	0
Charente aval	3 800.05	0
Charente amont	2 262.95	0



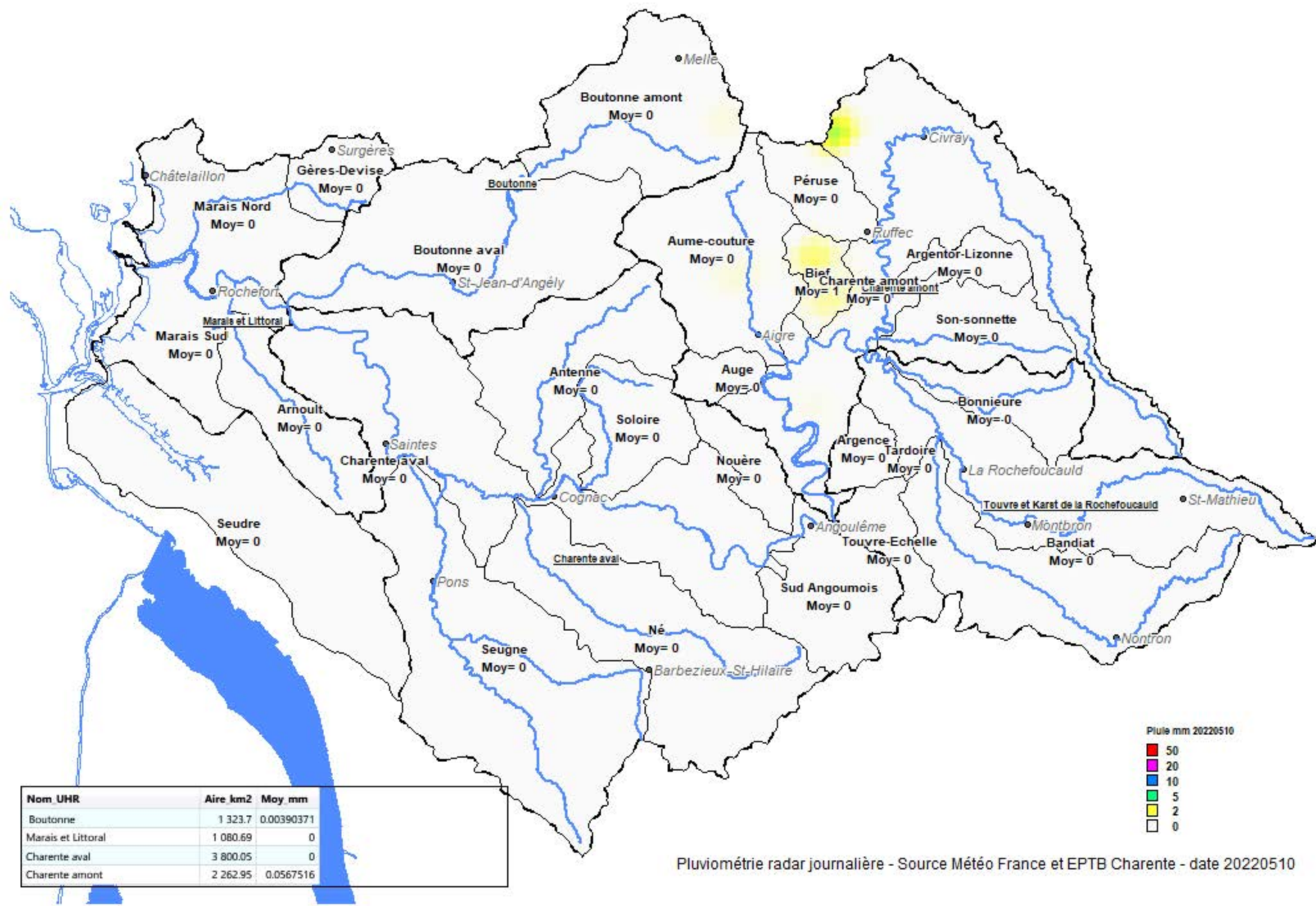
Pluviométrie radar journalière - Source Météo France et EPTB Charente - date 20220508



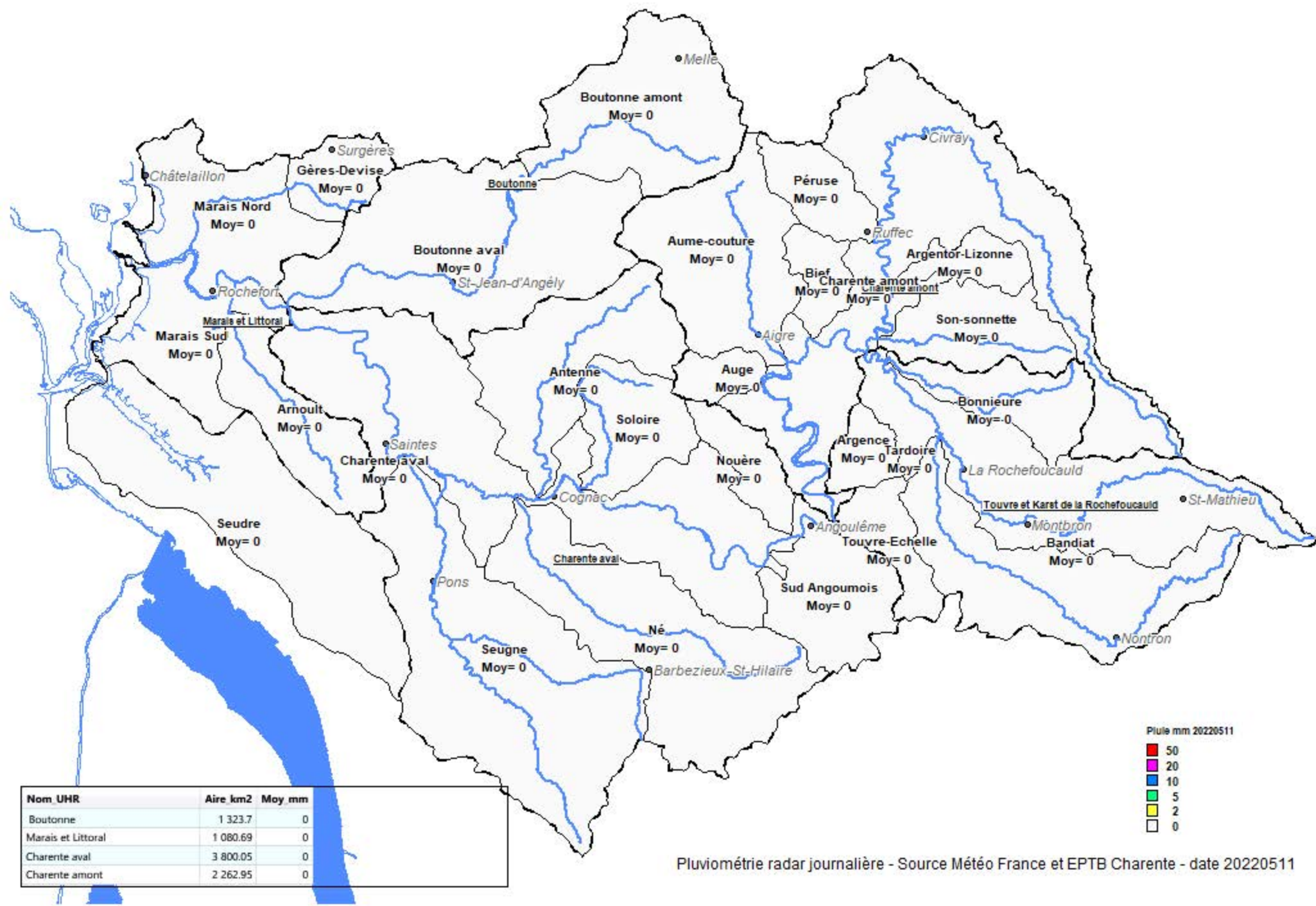
Nom UHR	Aire km2	Moy mm
Boutonne	1 323.7	0
Marais et Littoral	1 080.69	0
Charente aval	3 800.05	0
Charente amont	2 262.95	0

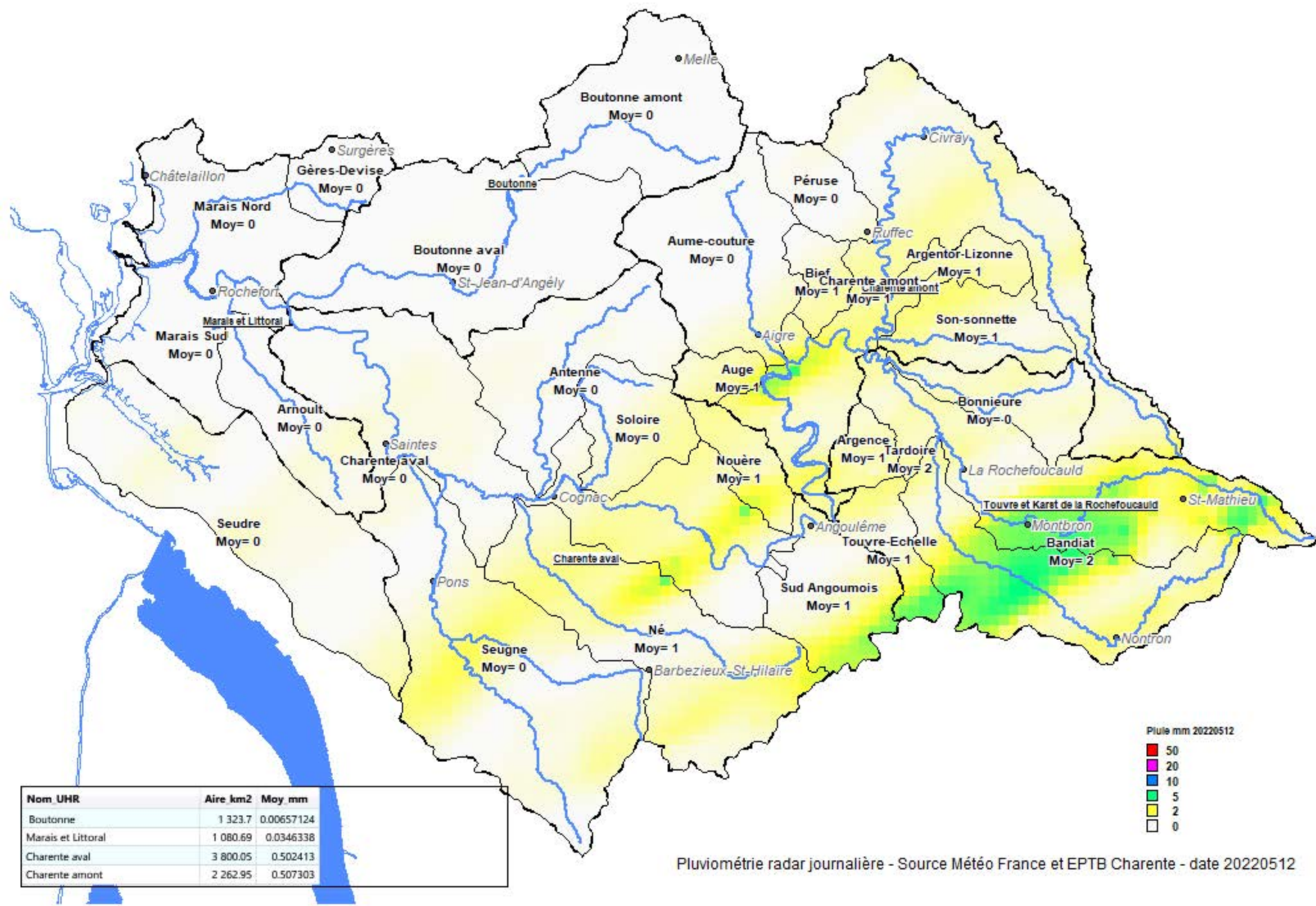


Pluviométrie radar journalière - Source Météo France et EPTB Charente - date 20220509

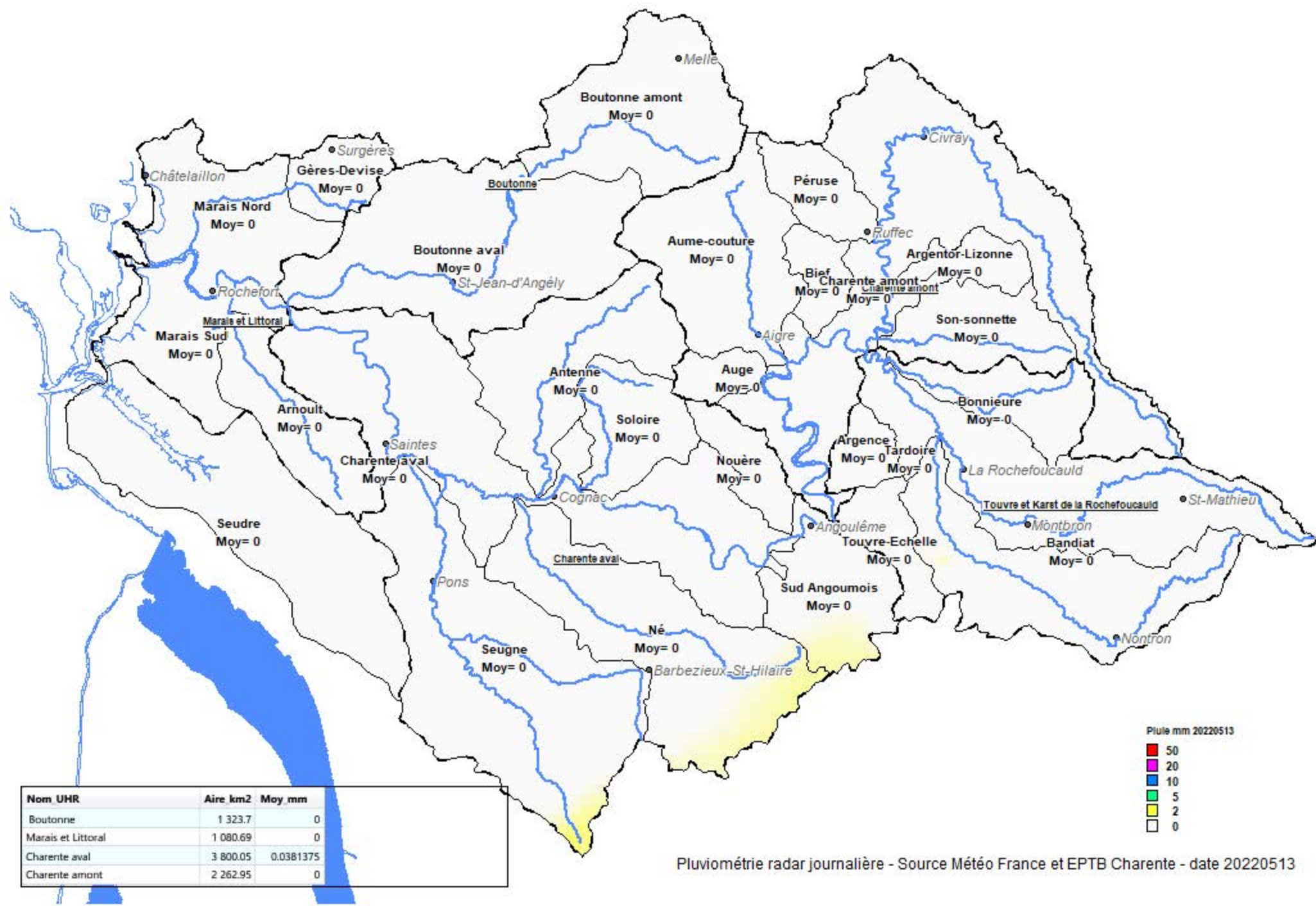


Pluviométrie radar journalière - Source Météo France et EPTB Charente - date 20220510

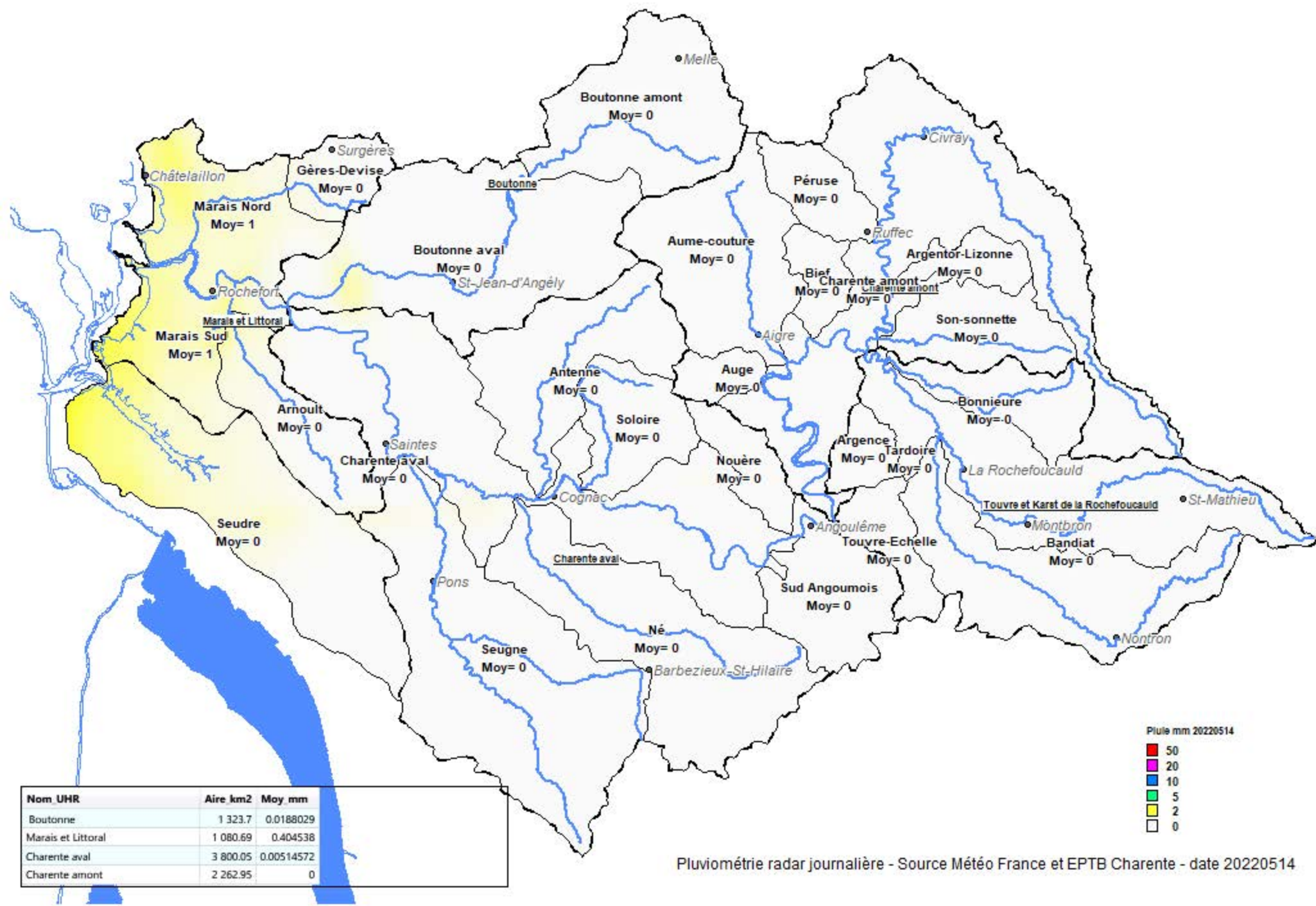




Pluviométrie radar journalière - Source Météo France et EPTB Charente - date 20220512



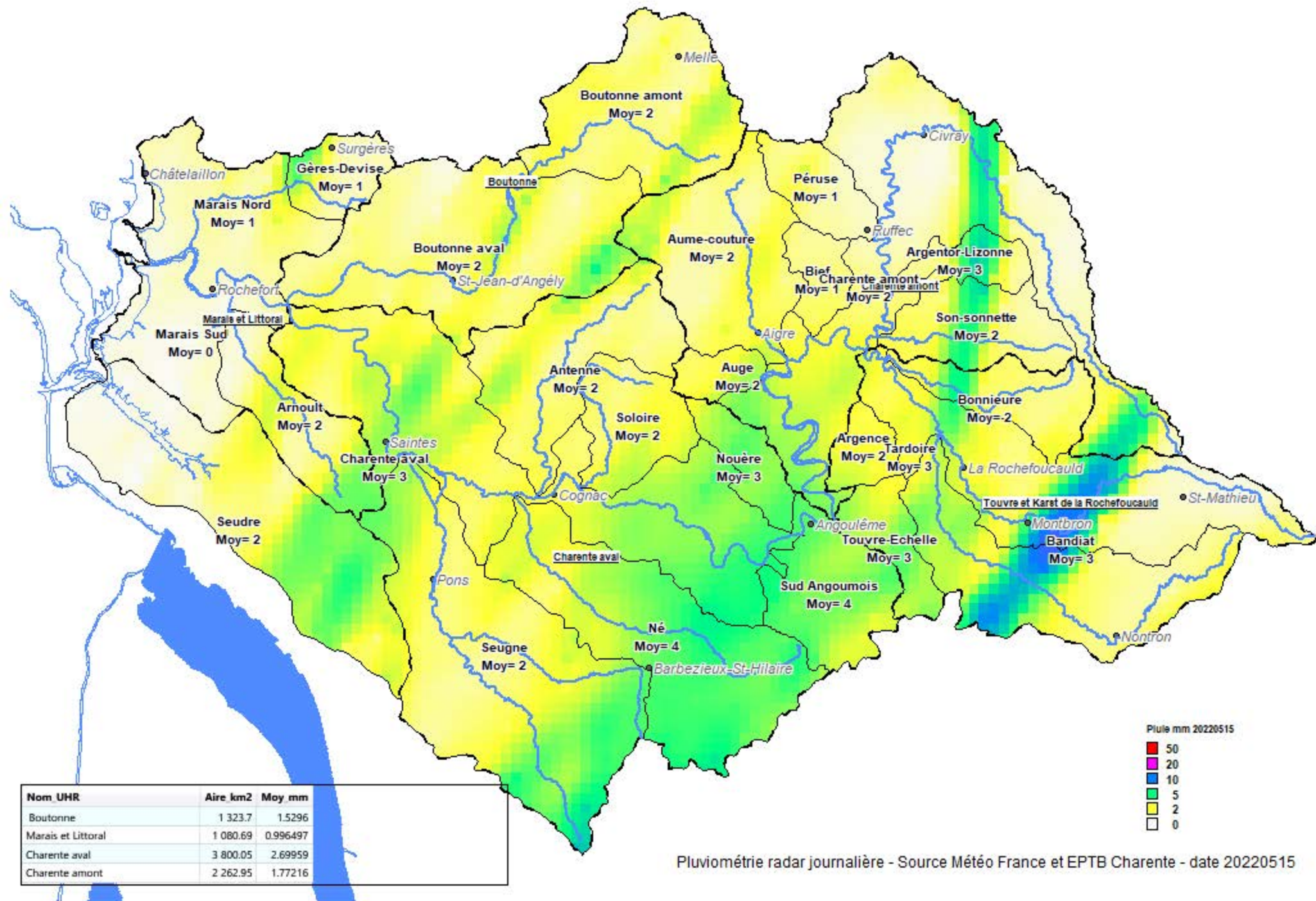
Pluviométrie radar journalière - Source Météo France et EPTB Charente - date 20220513



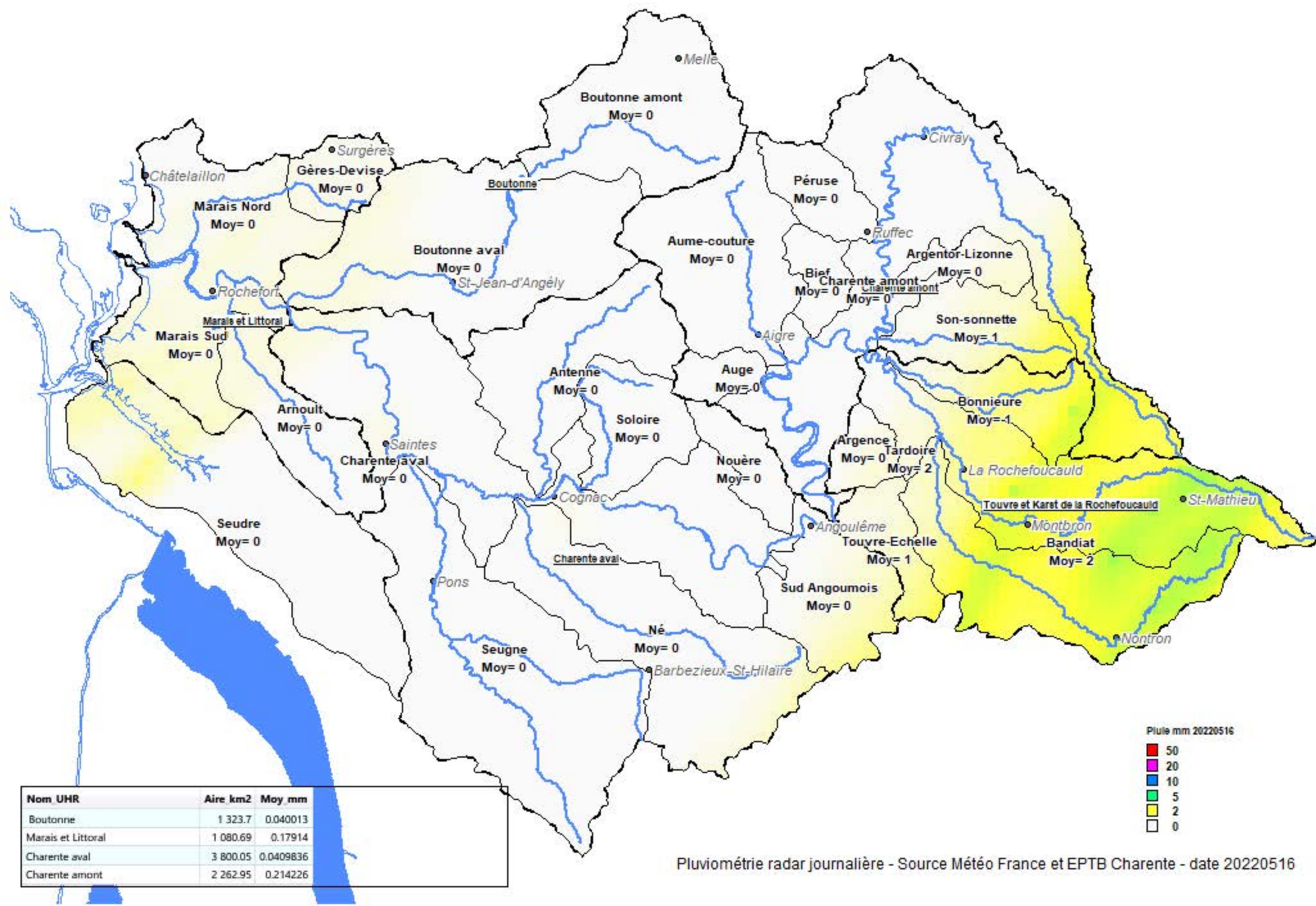
Nom UHR	Aire km2	Moy mm
Boutonne	1 323.7	0.0188029
Marais et Littoral	1 080.69	0.404538
Charente aval	3 800.05	0.00514572
Charente amont	2 262.95	0



Pluviométrie radar journalière - Source Météo France et EPTB Charente - date 20220514



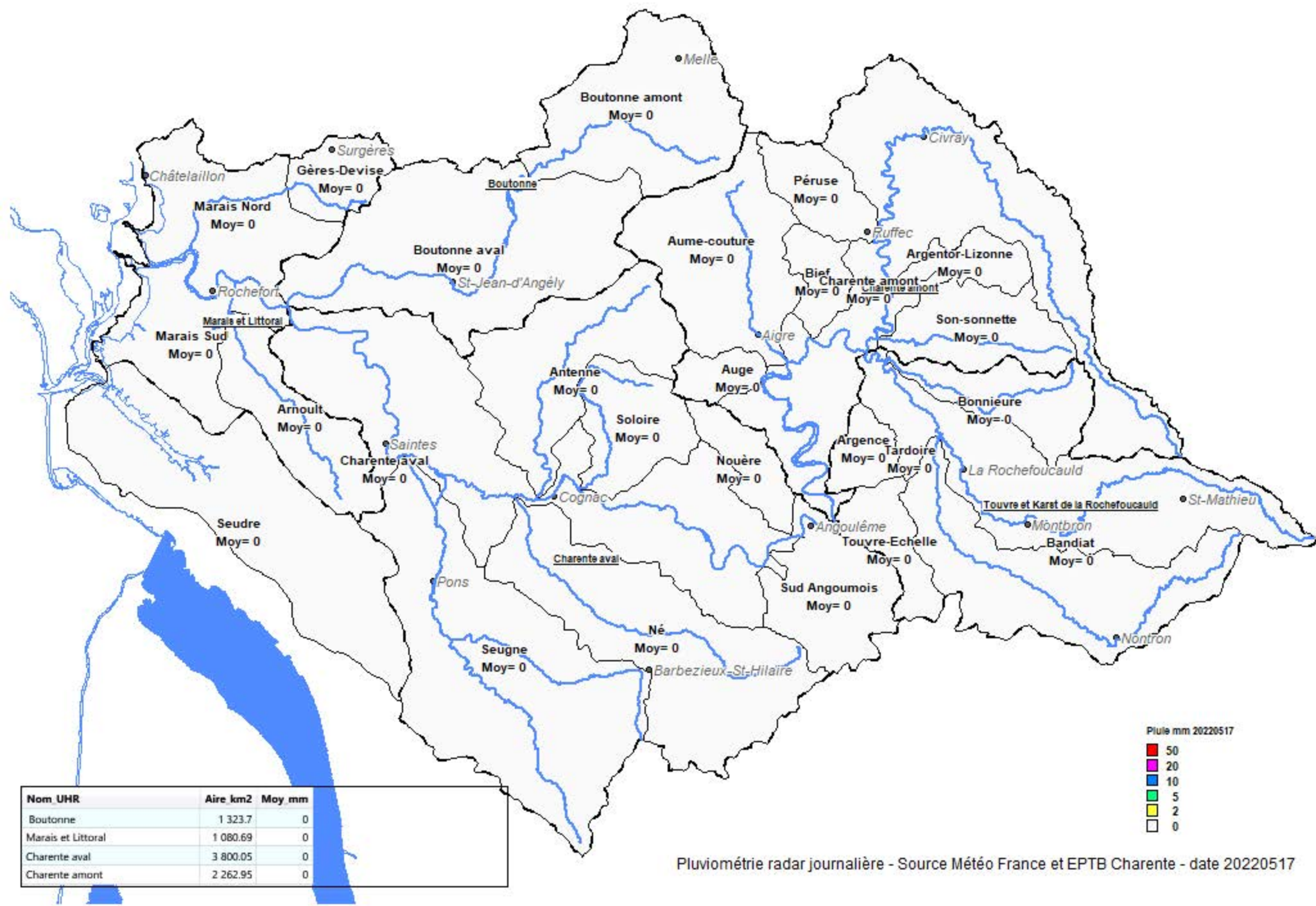
Pluviométrie radar journalière - Source Météo France et EPTB Charente - date 20220515



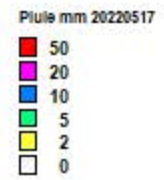
Nom UHR	Aire km2	Moy mm
Boutonne	1 323.7	0.040013
Marais et Littoral	1 080.69	0.17914
Charente aval	3 800.05	0.0409836
Charente amont	2 262.95	0.214226



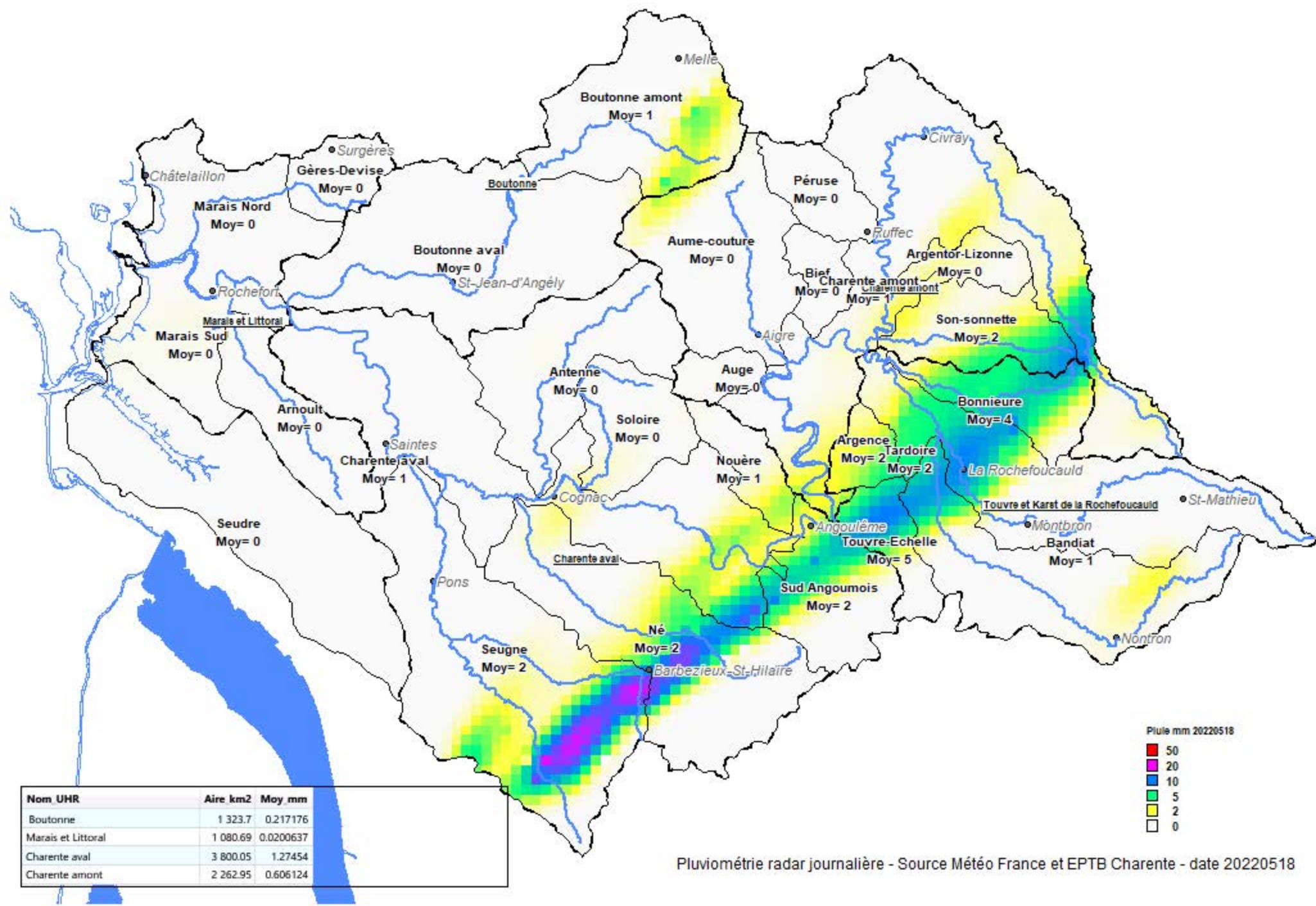
Pluviométrie radar journalière - Source Météo France et EPTB Charente - date 20220516



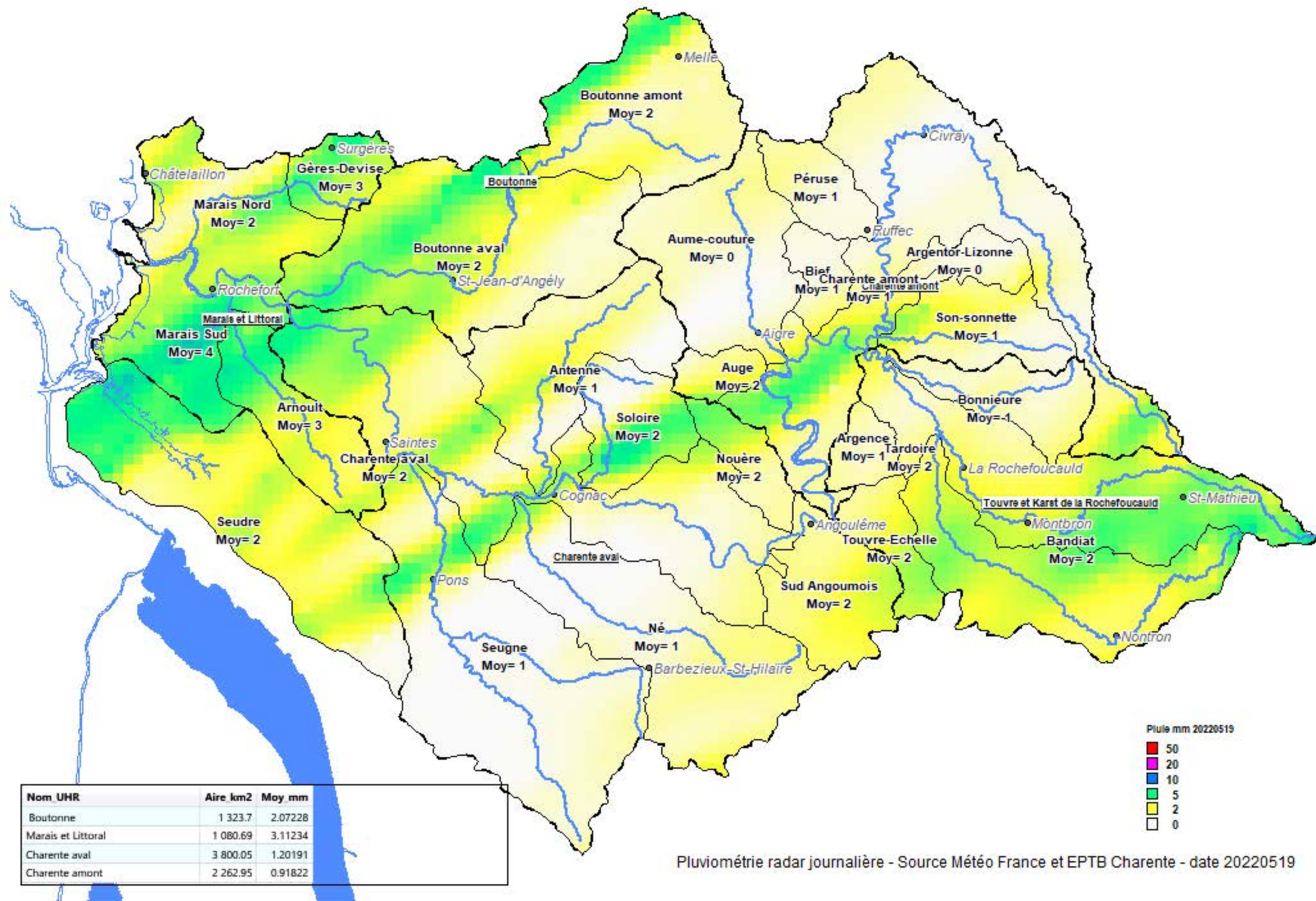
Nom UHR	Aire km2	Moy mm
Boutonne	1 323.7	0
Marais et Littoral	1 080.69	0
Charente aval	3 800.05	0
Charente amont	2 262.95	0



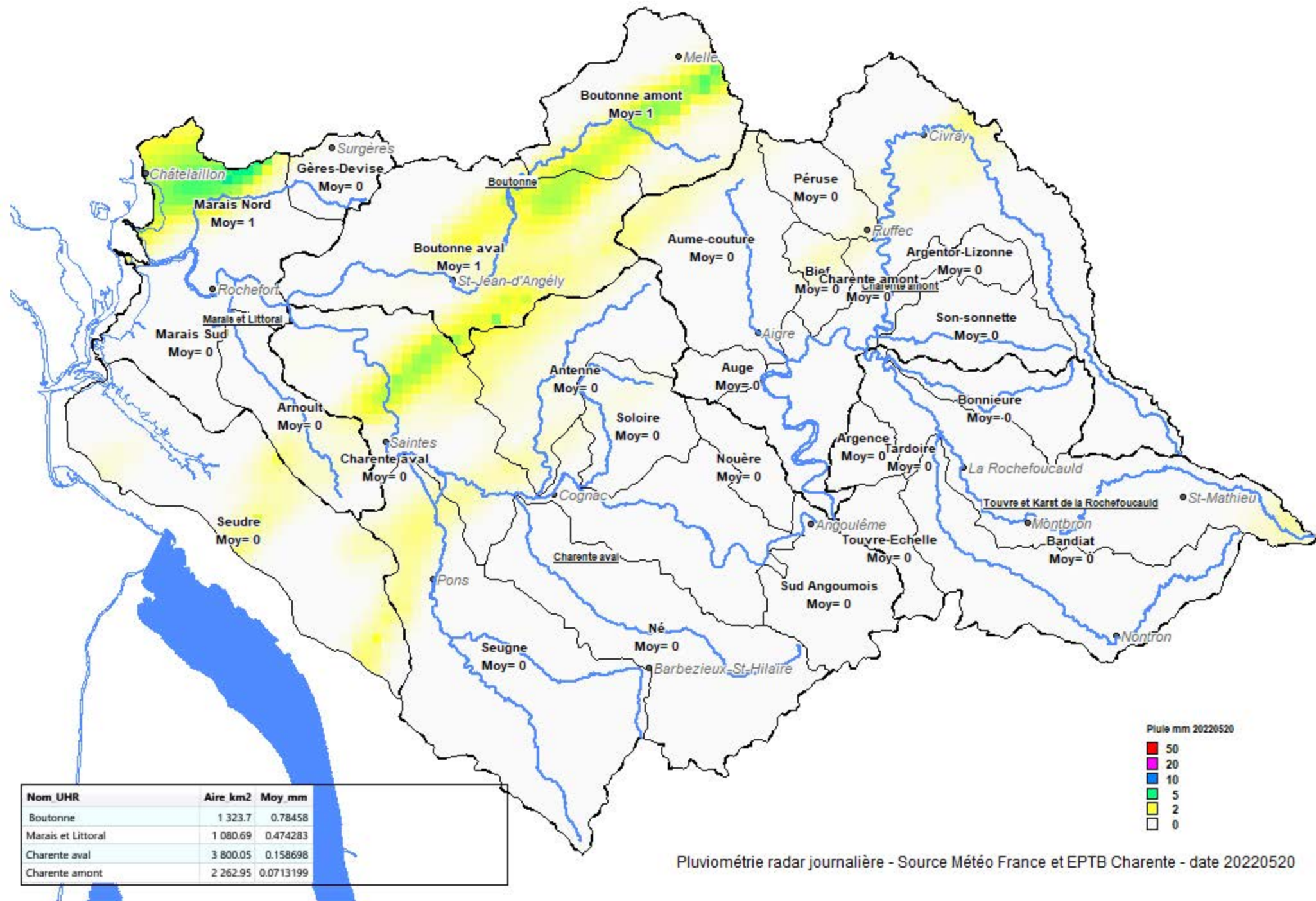
Pluviométrie radar journalière - Source Météo France et EPTB Charente - date 20220517

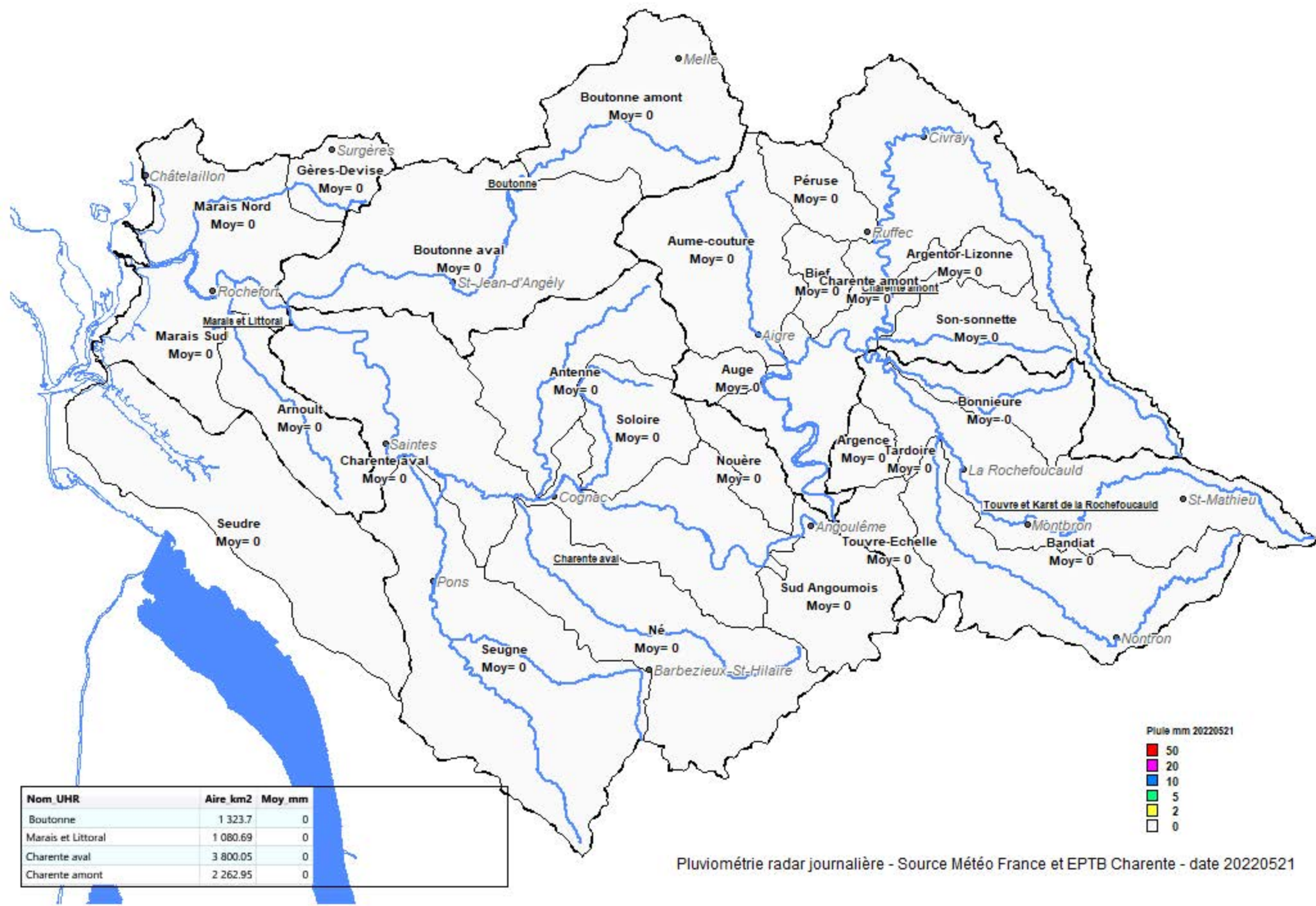


Pluimétrie radar journalière - Source Météo France et EPTB Charente - date 20220518



Pluviométrie radar journalière - Source Météo France et EPTB Charente - date 20220519

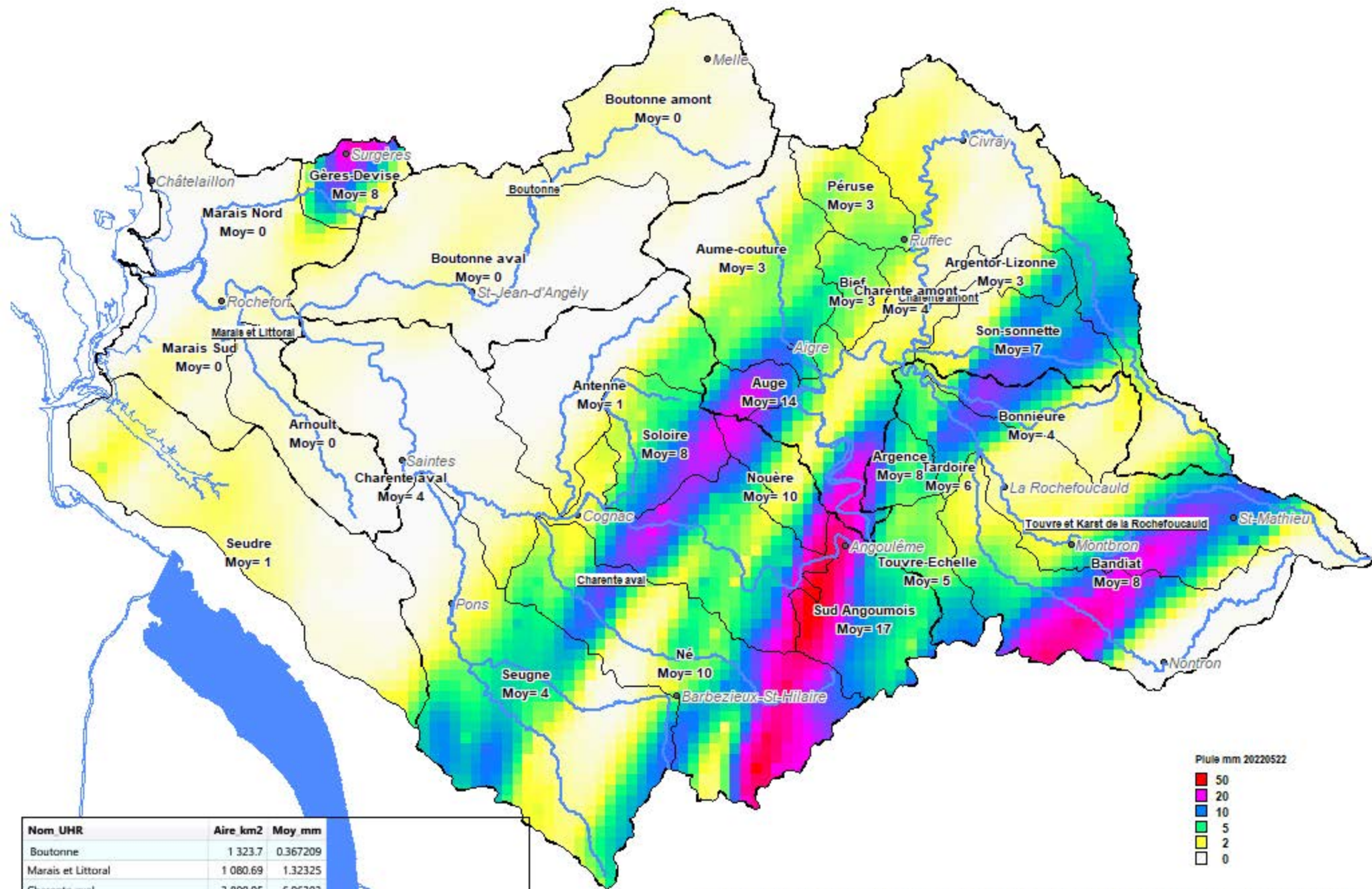




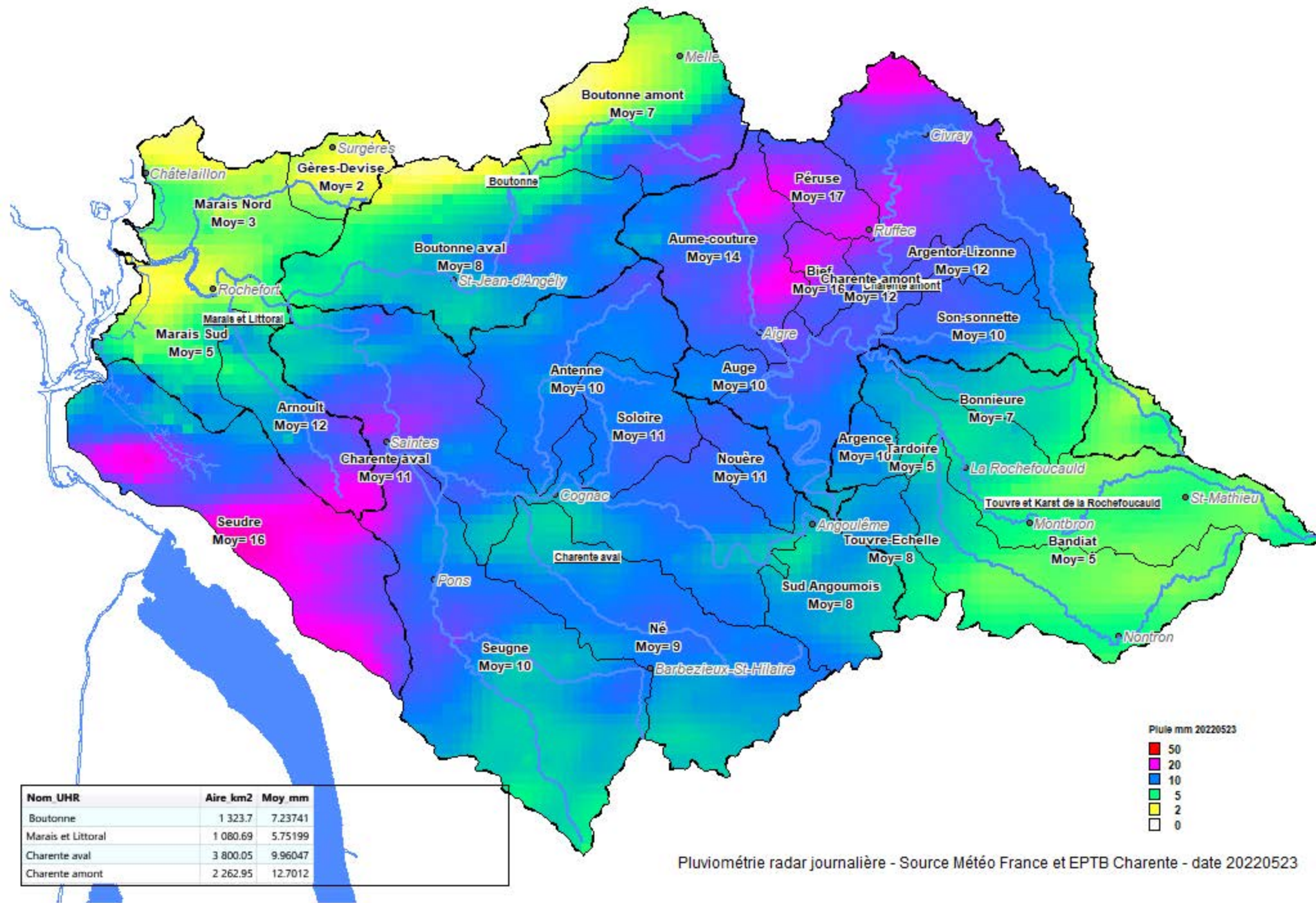
Nom UHR	Aire km2	Moy mm
Boutonne	1 323.7	0
Marais et Littoral	1 080.69	0
Charente aval	3 800.05	0
Charente amont	2 262.95	0

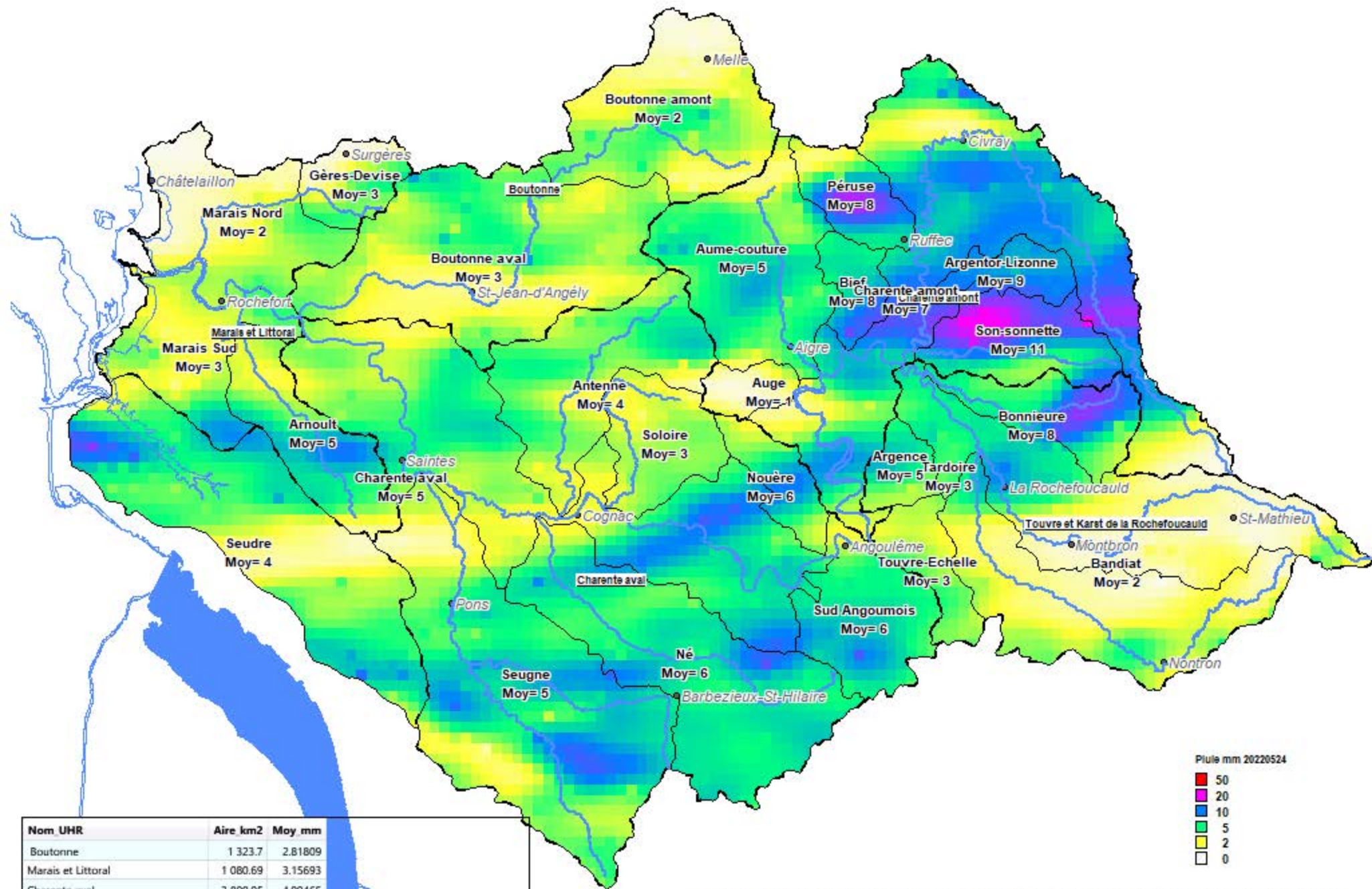


Pluviométrie radar journalière - Source Météo France et EPTB Charente - date 20220521



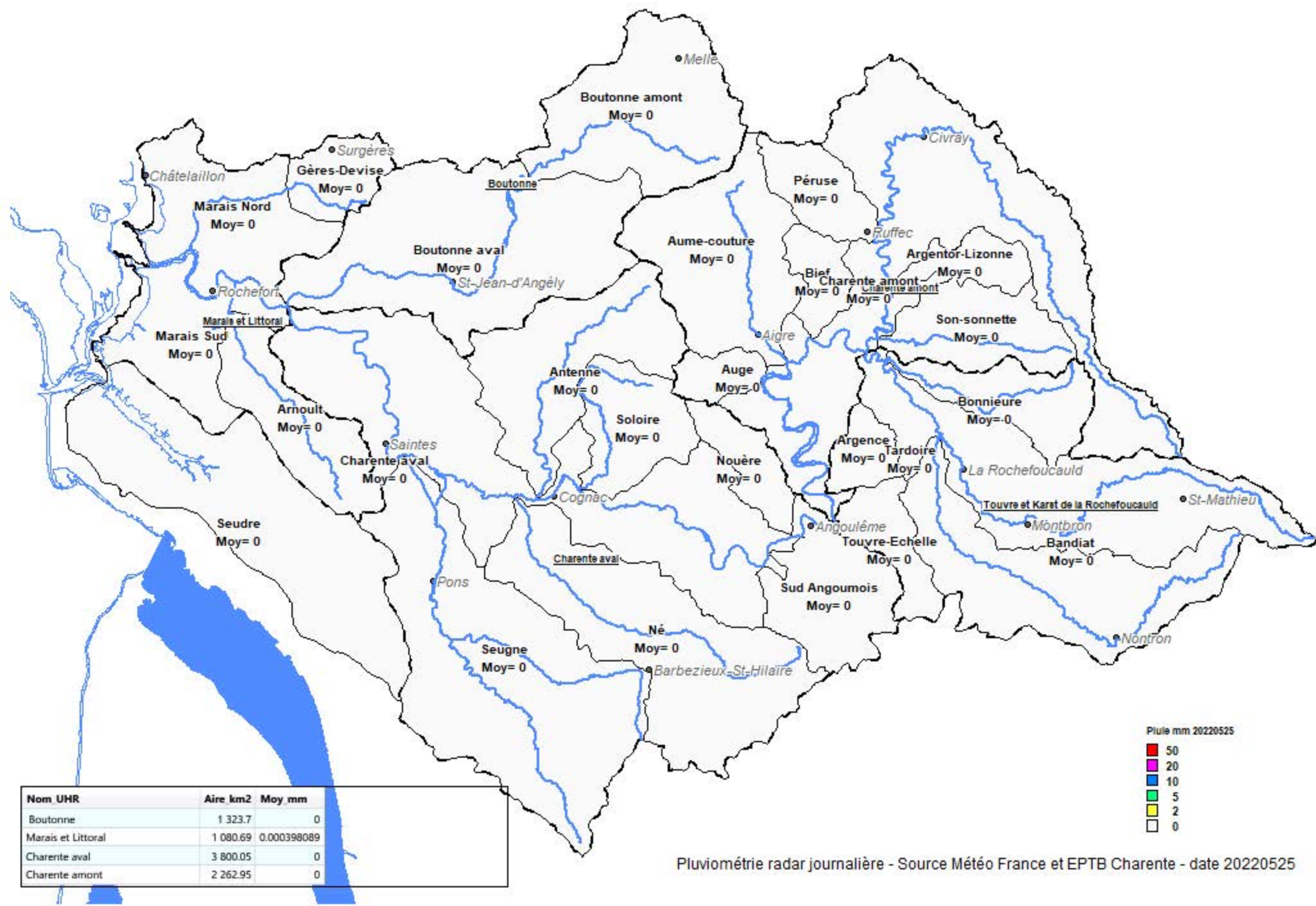
Pluviométrie radar journalière - Source Météo France et EPTB Charente - date 20220522





Nom UHR	Aire km2	Moy mm
Boutonne	1 323.7	2.81809
Marais et Littoral	1 080.69	3.15693
Charente aval	3 800.05	4.99465
Charente amont	2 262.95	6.85101

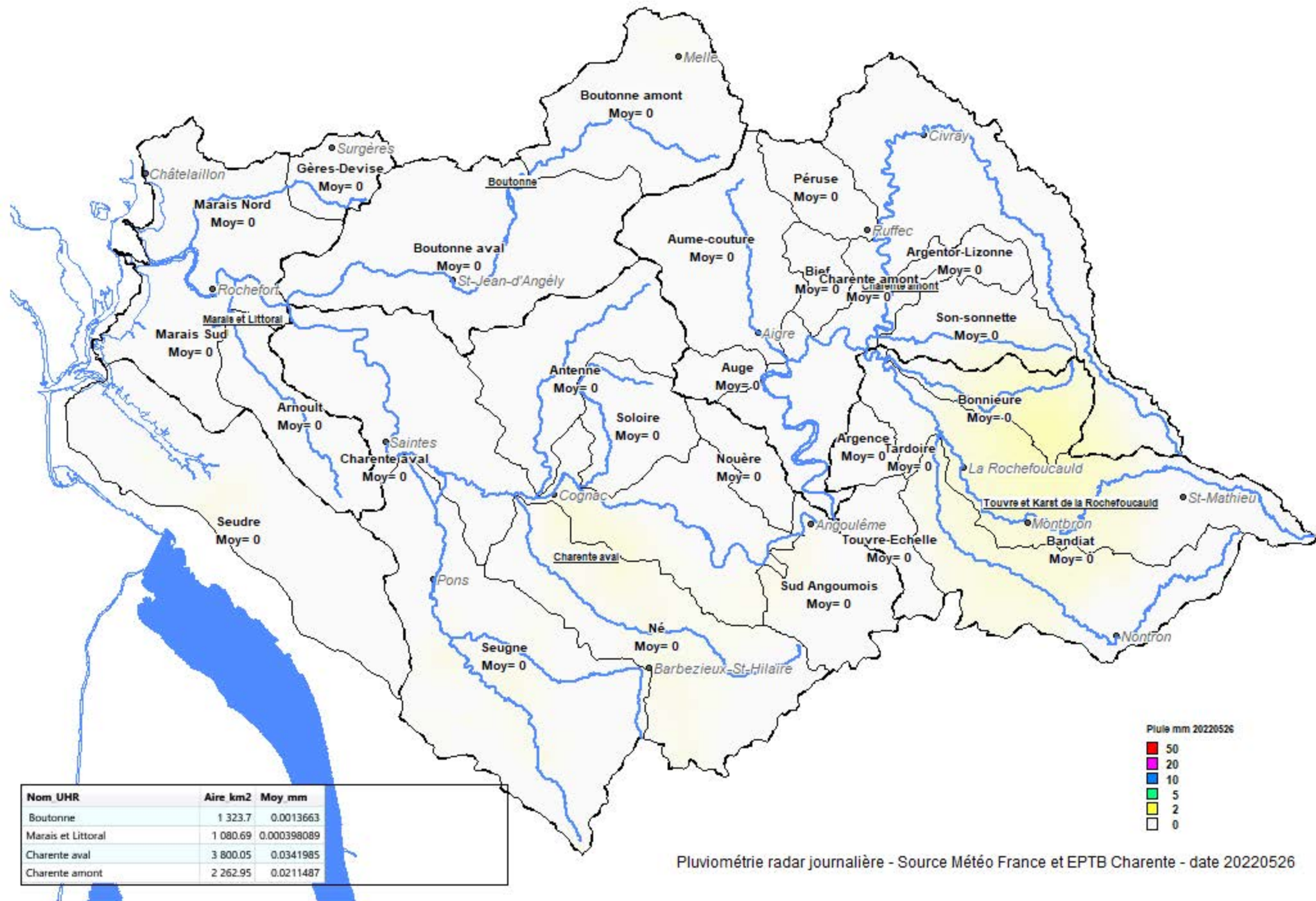


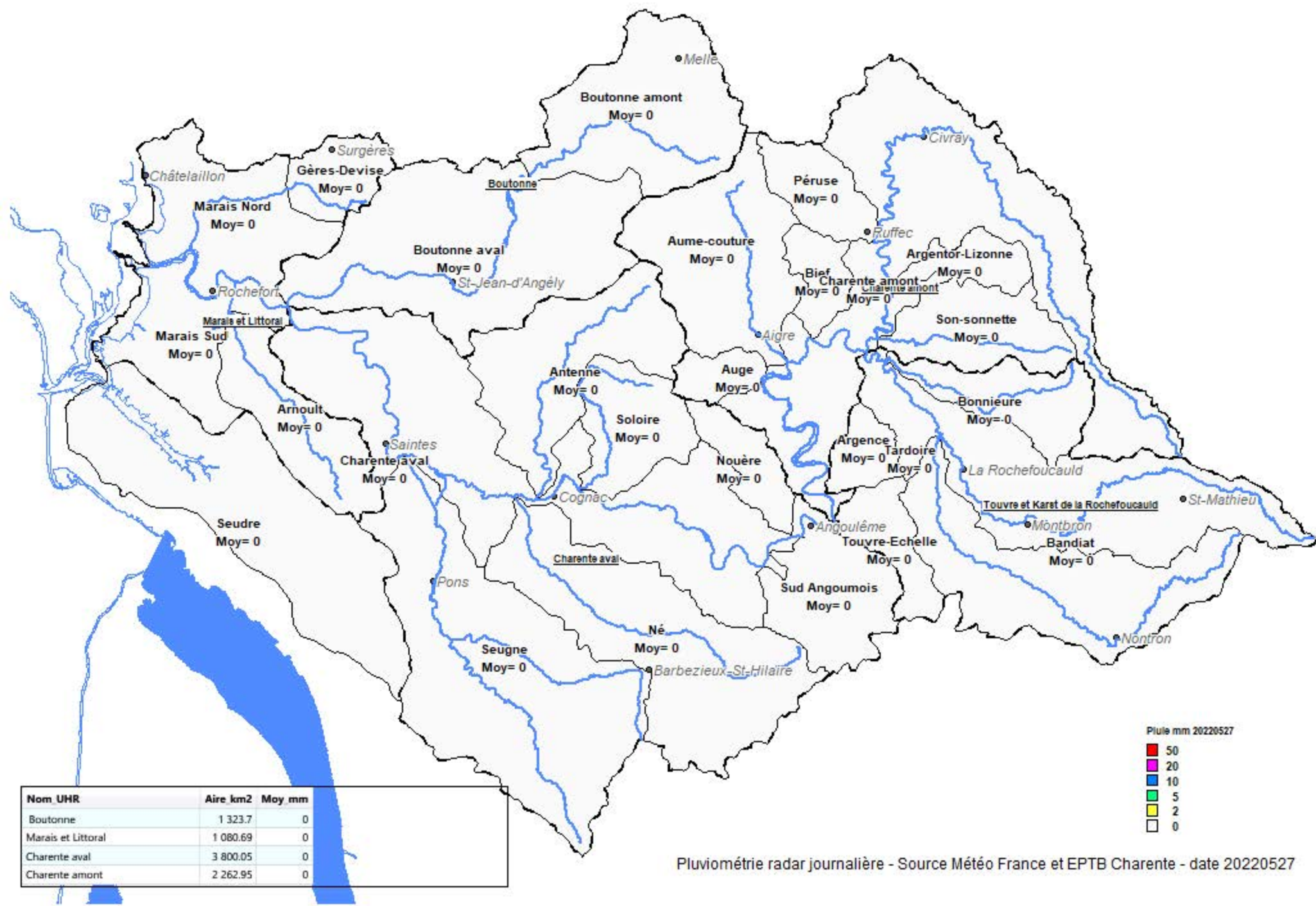


Nom UHR	Aire km2	Moy mm
Boutonne	1 323.7	0
Marais et Littoral	1 080.69	0.000398089
Charente aval	3 800.05	0
Charente amont	2 262.95	0

Pluie mm 20220525

- 50
- 20
- 10
- 5
- 2
- 0

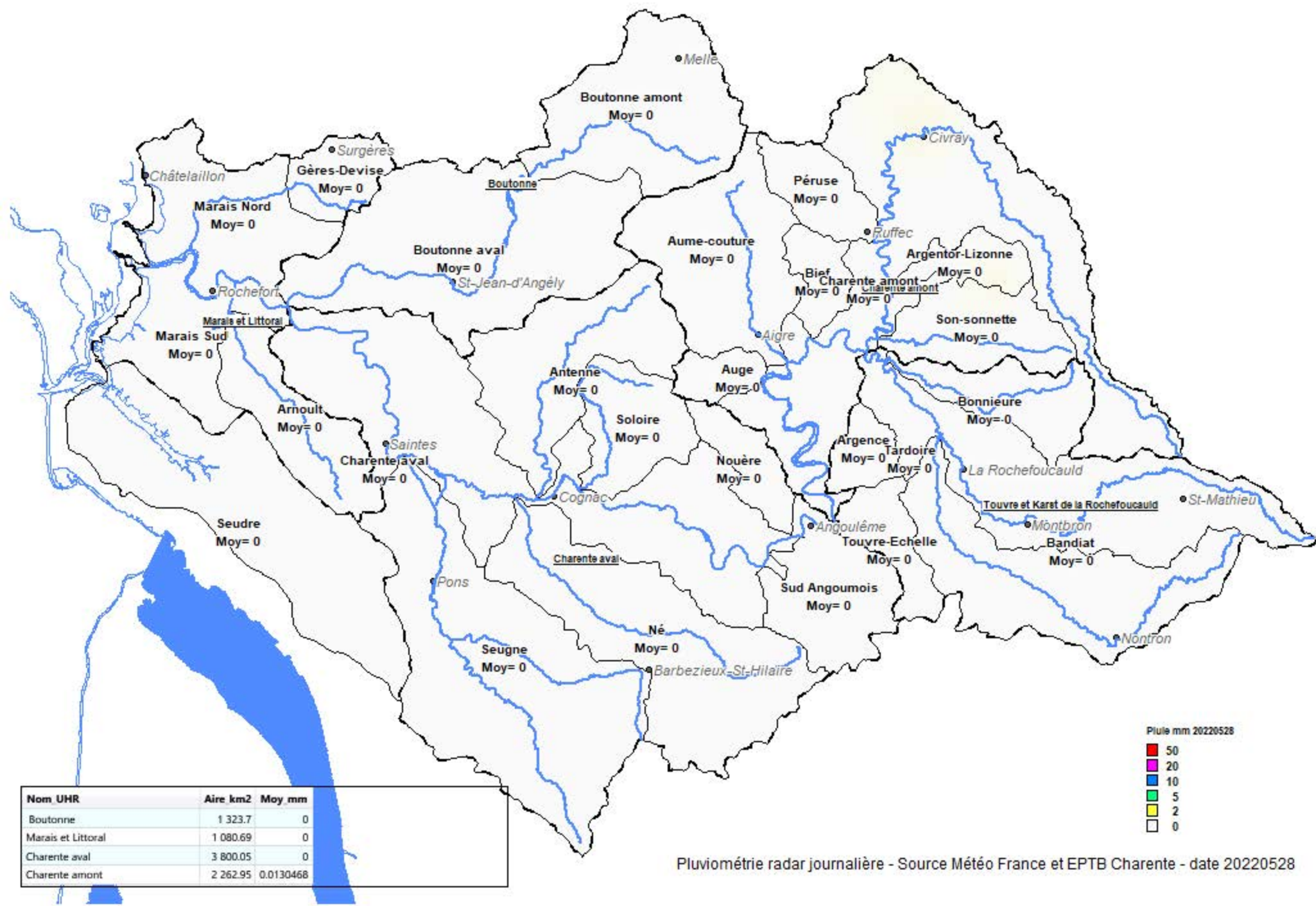




Nom UHR	Aire km2	Moy mm
Boutonne	1 323.7	0
Marais et Littoral	1 080.69	0
Charente aval	3 800.05	0
Charente amont	2 262.95	0

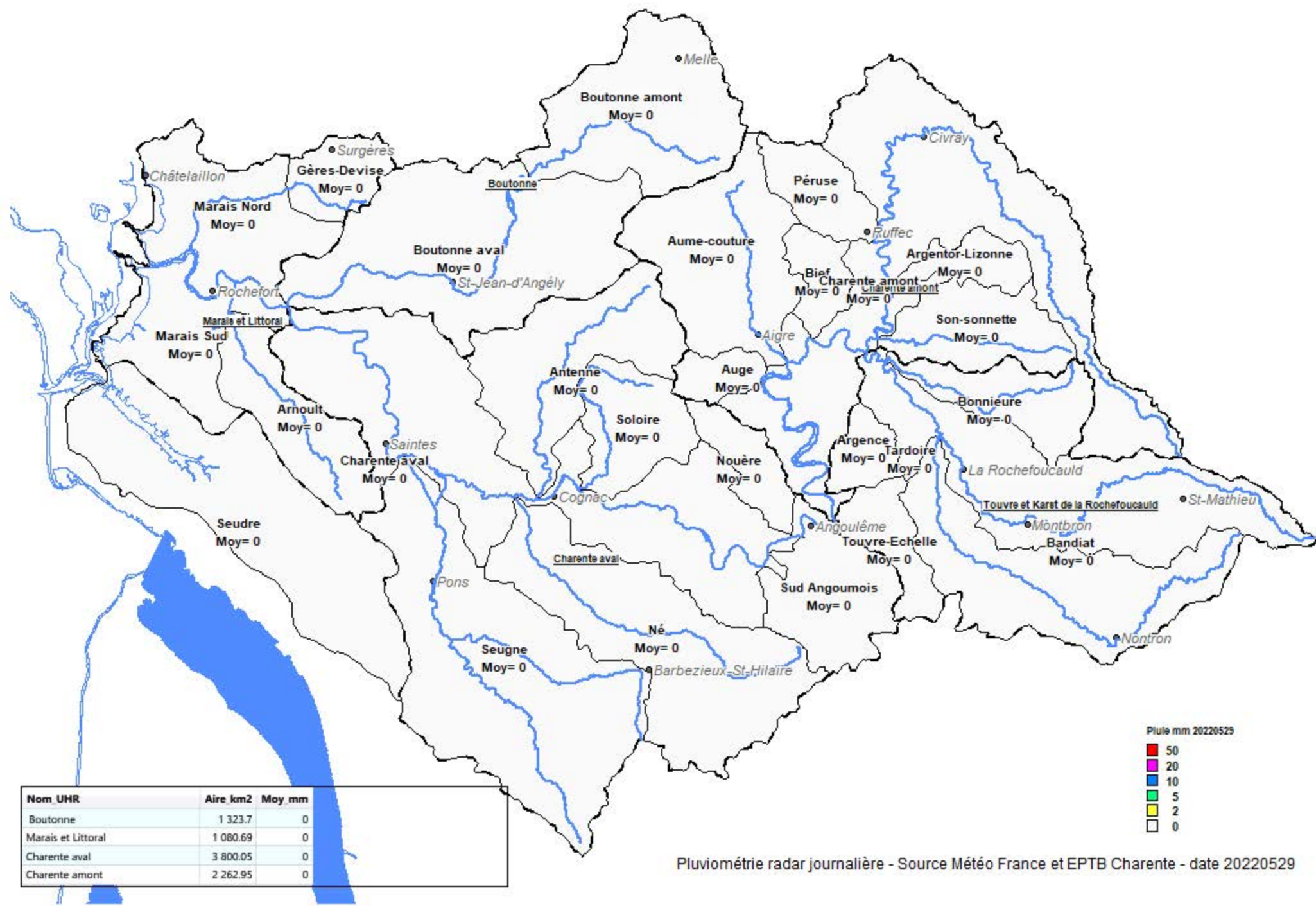


Pluviométrie radar journalière - Source Météo France et EPTB Charente - date 20220527



Nom UHR	Aire km2	Moy mm
Boutonne	1 323.7	0
Marais et Littoral	1 080.69	0
Charente aval	3 800.05	0
Charente amont	2 262.95	0.0130468

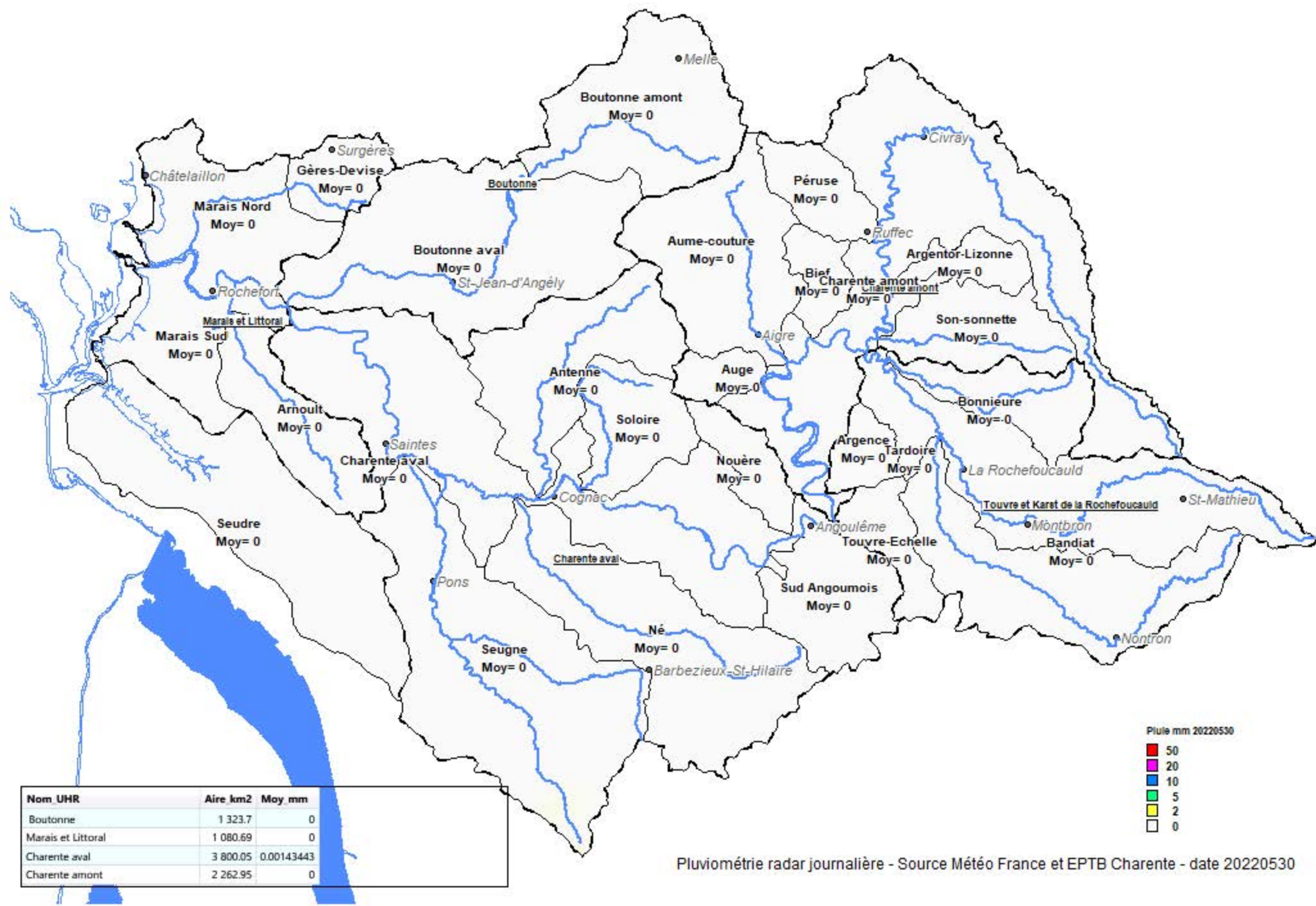
Pluviométrie radar journalière - Source Météo France et EPTB Charente - date 20220528




Nom UHR	Aire km2	Moy mm
Boutonne	1 323.7	0
Marais et Littoral	1 080.69	0
Charente aval	3 800.05	0
Charente amont	2 262.95	0

Pluie mm 20220529

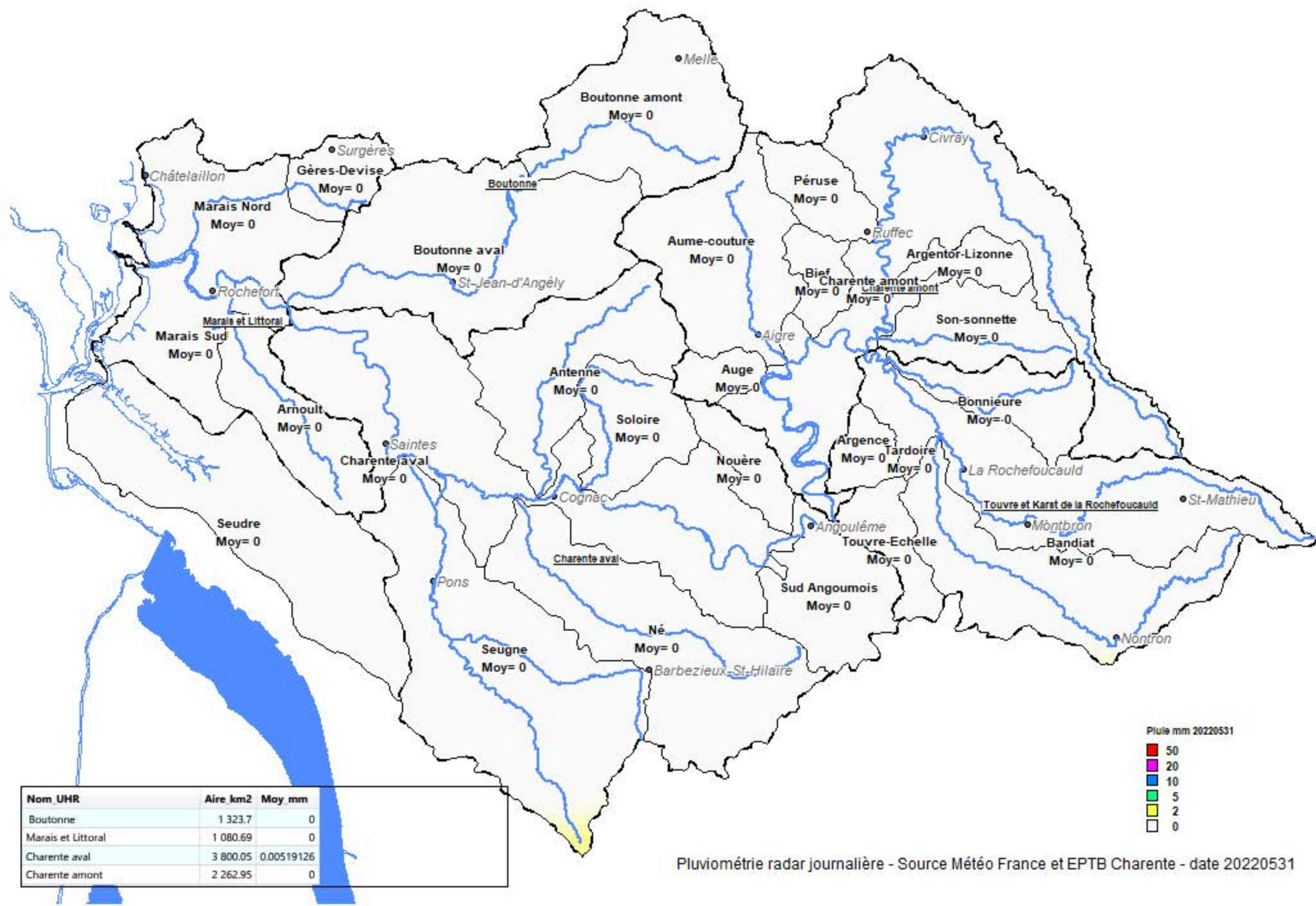
- 50
- 20
- 10
- 5
- 2
- 0



Nom UHR	Aire km2	Moy mm
Boutonne	1 323.7	0
Marais et Littoral	1 080.69	0
Charente aval	3 800.05	0.00143443
Charente amont	2 262.95	0



Pluviométrie radar journalière - Source Météo France et EPTB Charente - date 20220530



Nom UHR	Aire km2	Moy mm
Boutonne	1 323.7	0
Marais et Littoral	1 080.69	0
Charente aval	3 800.05	0.00519126
Charente amont	2 262.95	0

- Pluie mm 20220531
- 50
 - 20
 - 10
 - 5
 - 2
 - 0