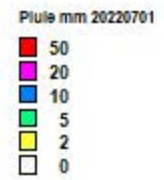
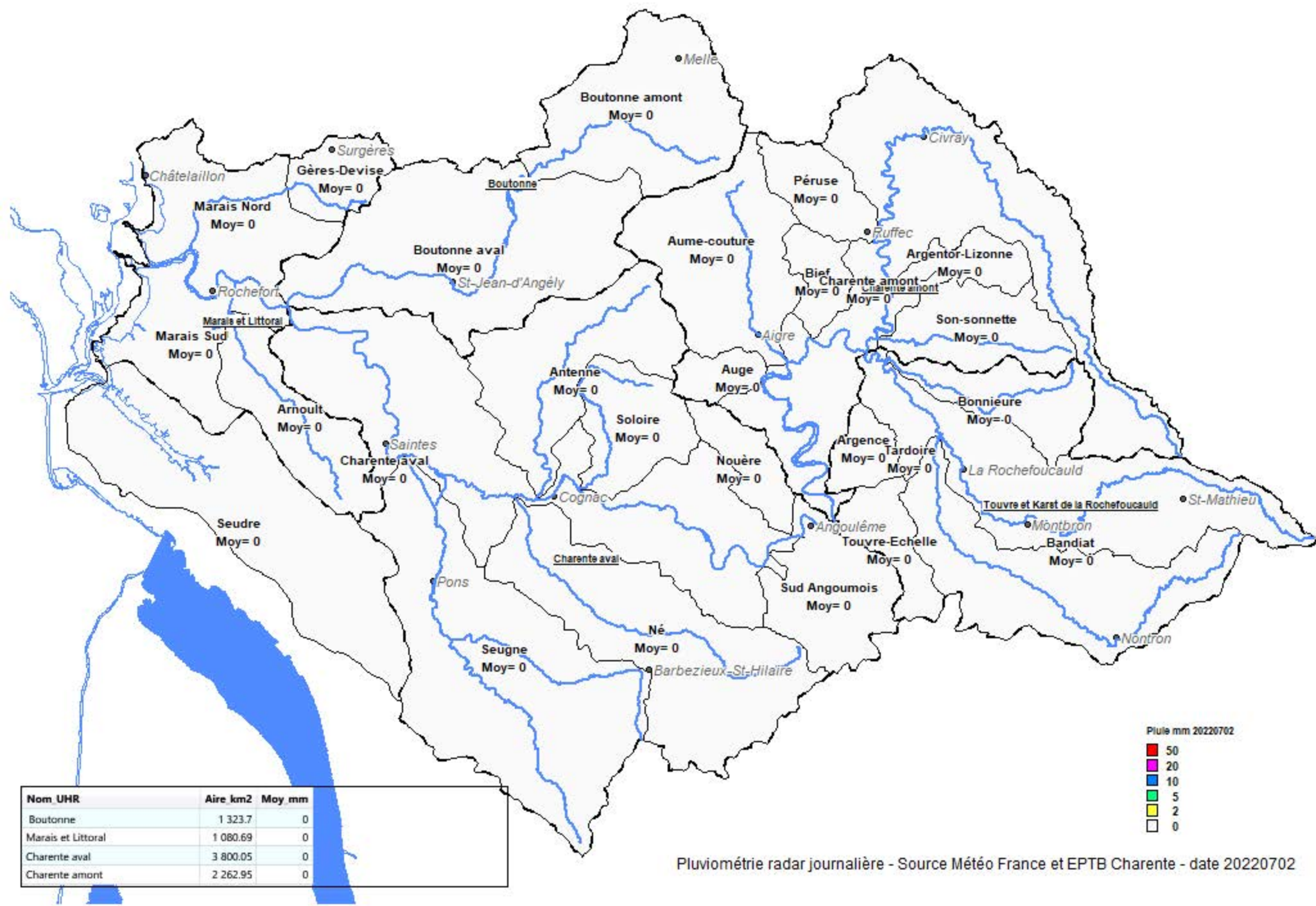


Nom UHR	Aire km2	Moy mm
Boutonne	1 323.7	0
Marais et Littoral	1 080.69	0
Charente aval	3 800.05	0
Charente amont	2 262.95	0



Pluviométrie radar journalière - Source Météo France et EPTB Charente - date 20220701

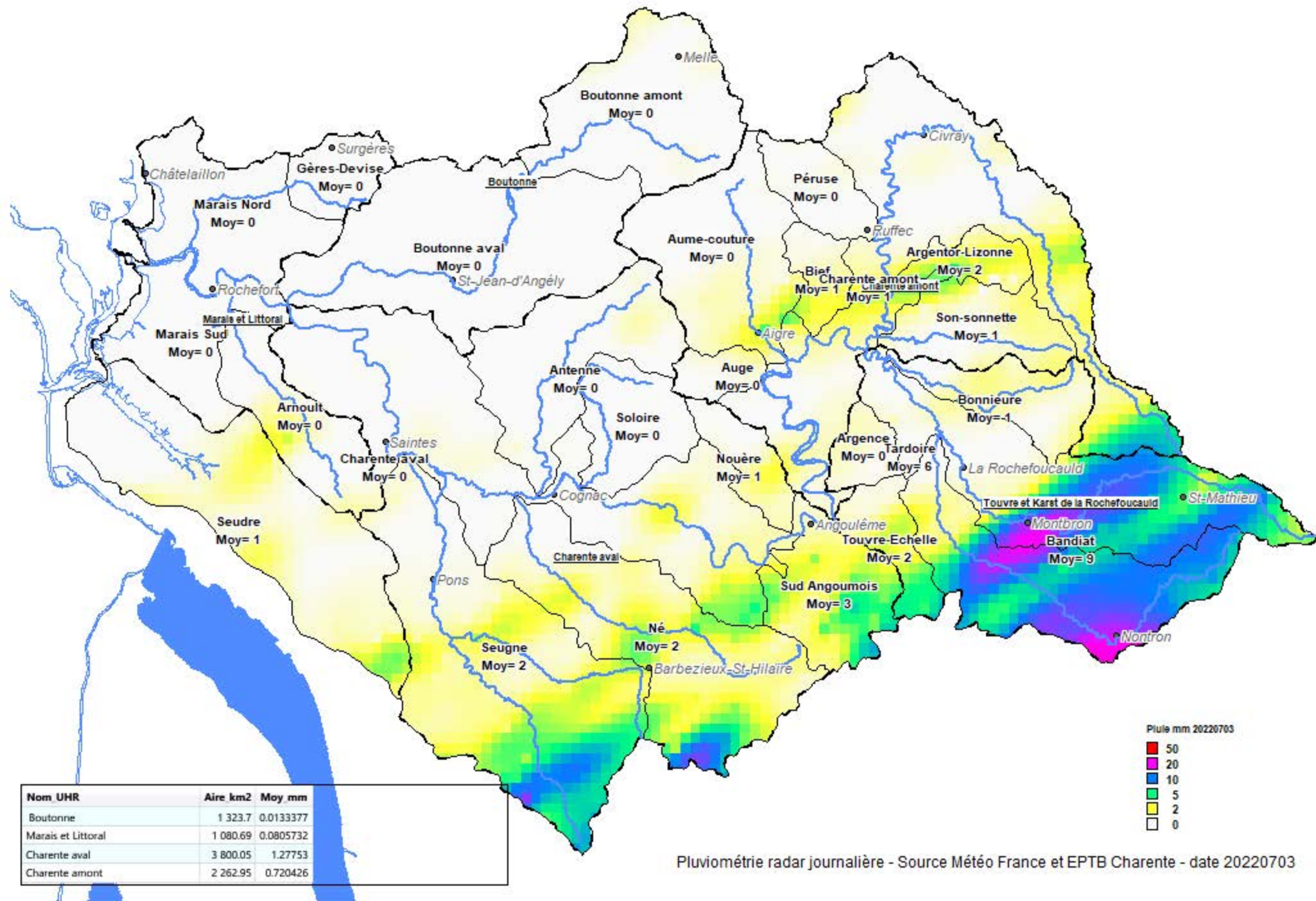


Nom UHR	Aire km2	Moy mm
Boutonne	1 323.7	0
Marais et Littoral	1 080.69	0
Charente aval	3 800.05	0
Charente amont	2 262.95	0

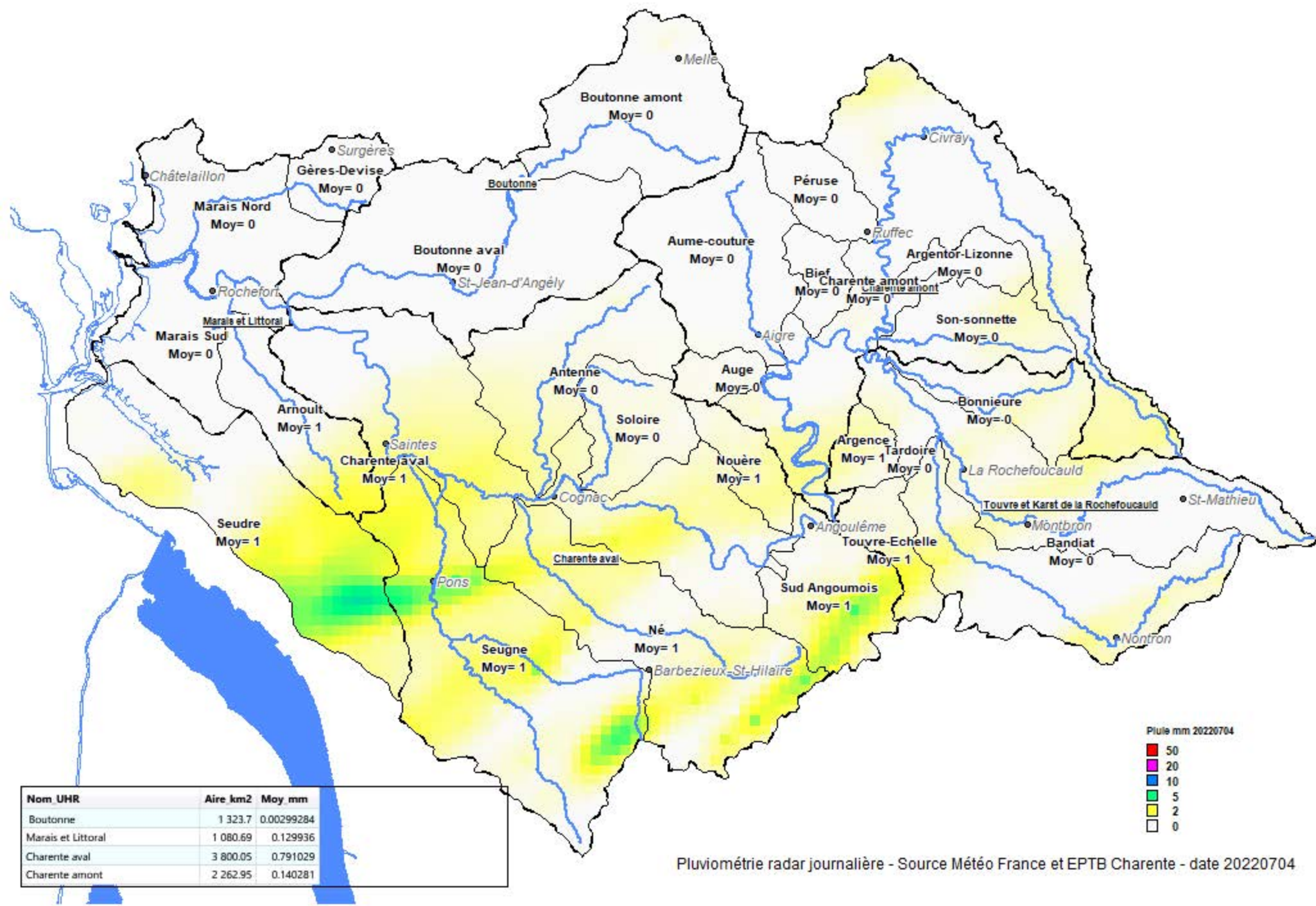


Pluviométrie radar journalière - Source Météo France et EPTB Charente - date 20220702

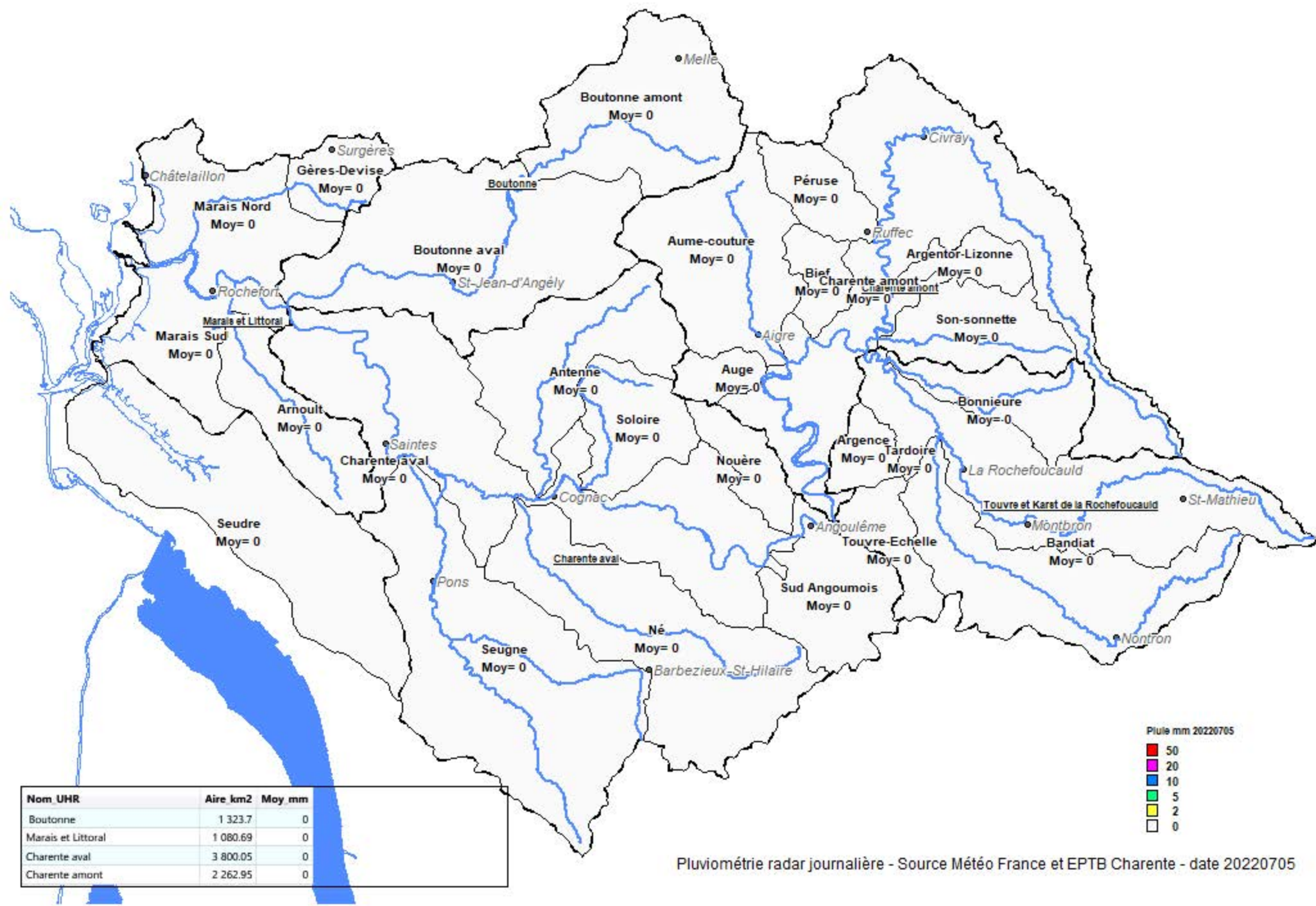








Pluimétrie radar journalière - Source Météo France et EPTB Charente - date 20220704

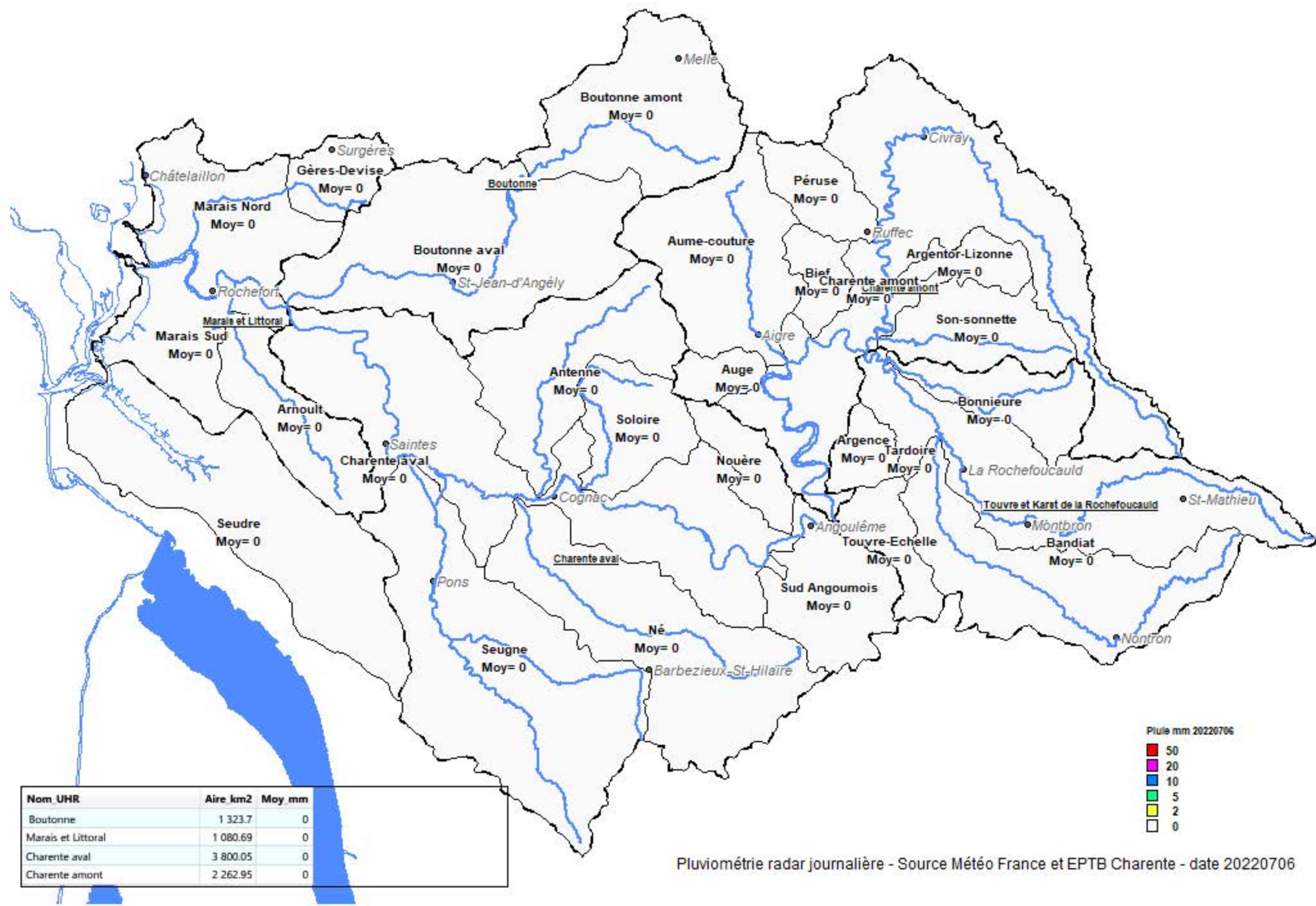


Nom UHR	Aire km2	Moy mm
Boutonne	1 323.7	0
Marais et Littoral	1 080.69	0
Charente aval	3 800.05	0
Charente amont	2 262.95	0

Pluie mm 20220705

- 50
- 20
- 10
- 5
- 2
- 0

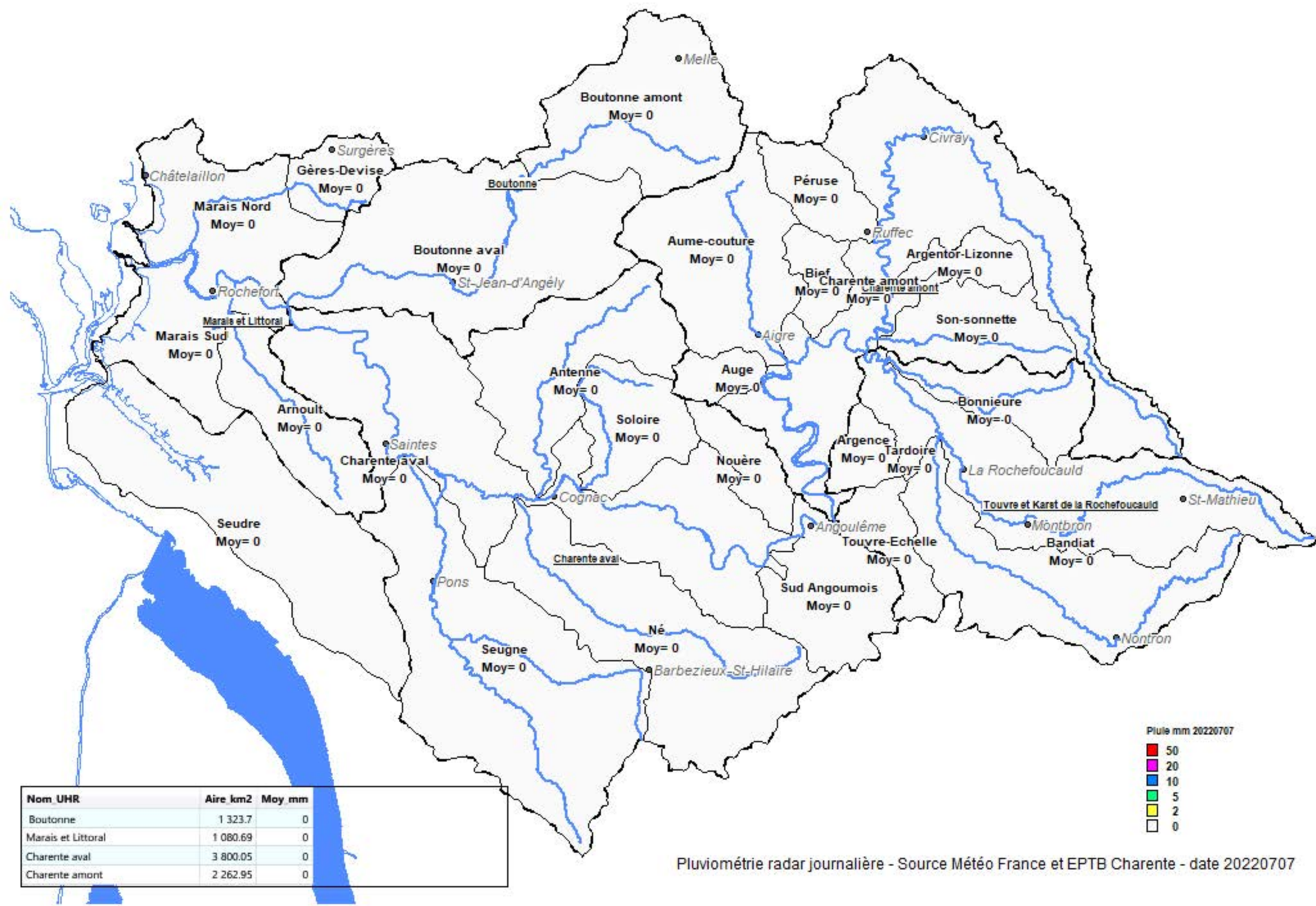




Nom UHR	Aire km2	Moy mm
Boutonne	1 323.7	0
Marais et Littoral	1 080.69	0
Charente aval	3 800.05	0
Charente amont	2 262.95	0



Pluviométrie radar journalière - Source Météo France et EPTB Charente - date 20220706

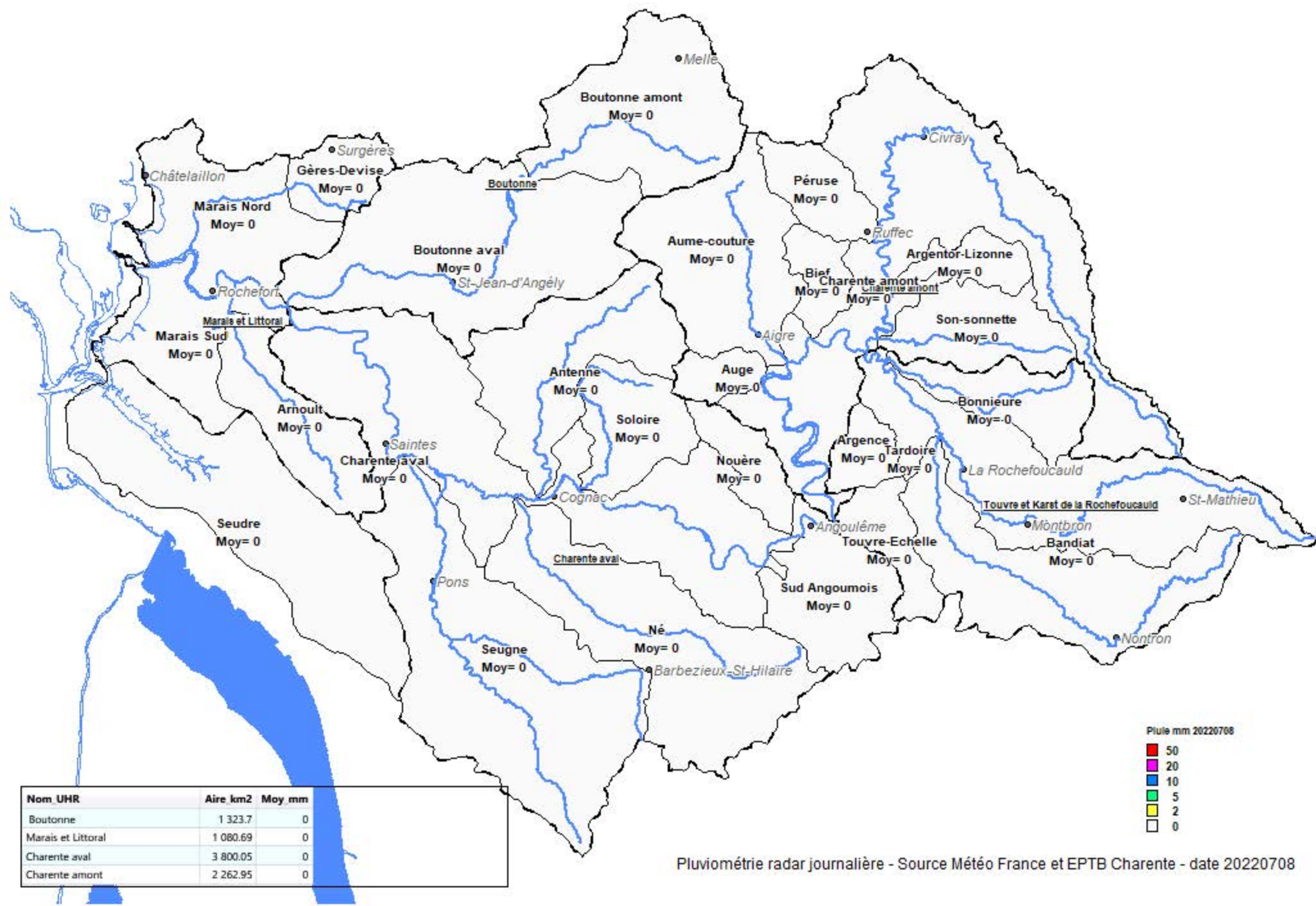


Nom UHR	Aire km2	Moy mm
Boutonne	1 323.7	0
Marais et Littoral	1 080.69	0
Charente aval	3 800.05	0
Charente amont	2 262.95	0



Pluviométrie radar journalière - Source Météo France et EPTB Charente - date 20220707



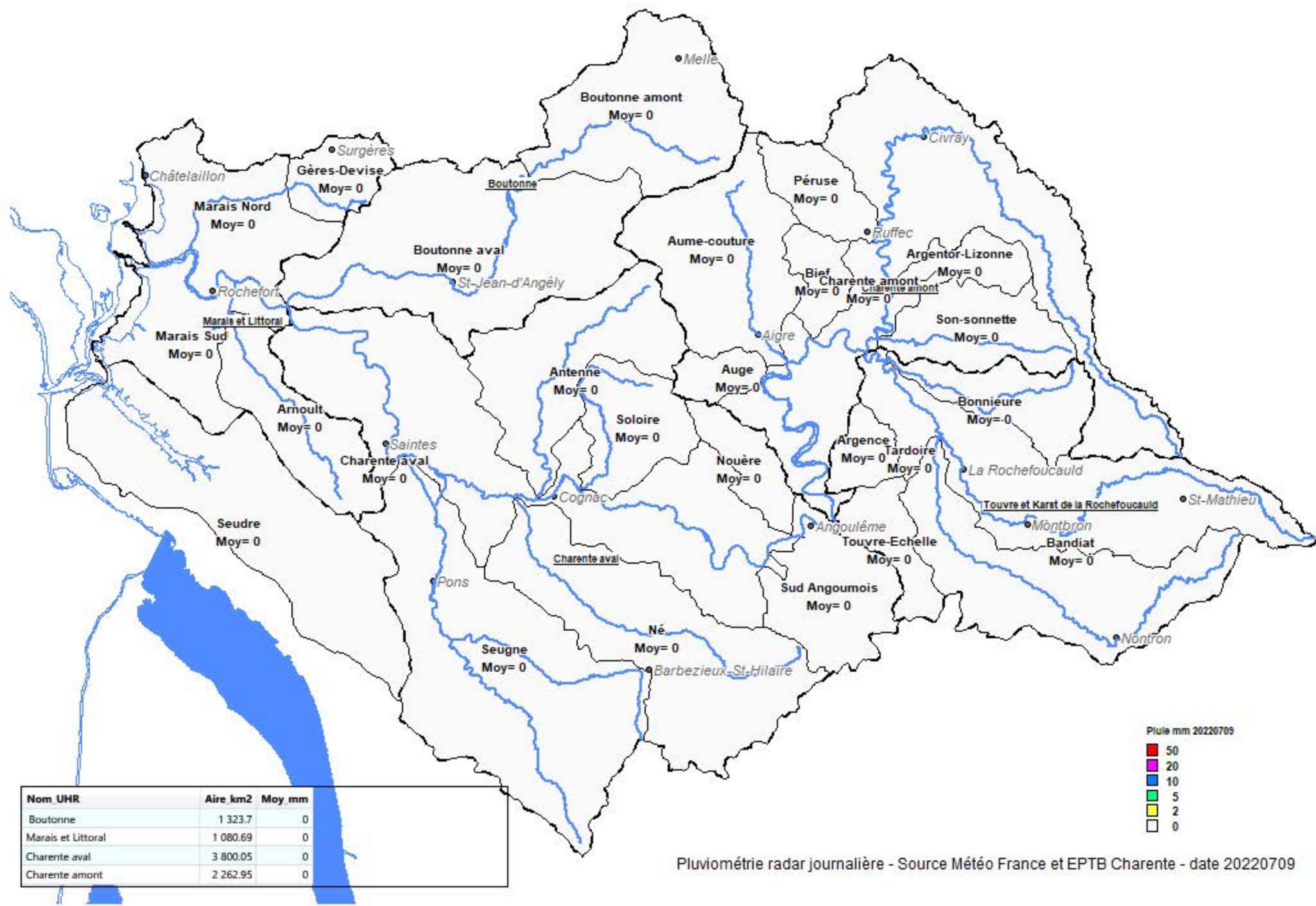


Nom UHR	Aire km2	Moy mm
Boutonne	1 323.7	0
Marais et Littoral	1 080.69	0
Charente aval	3 800.05	0
Charente amont	2 262.95	0



Pluviométrie radar journalière - Source Météo France et EPTB Charente - date 20220708

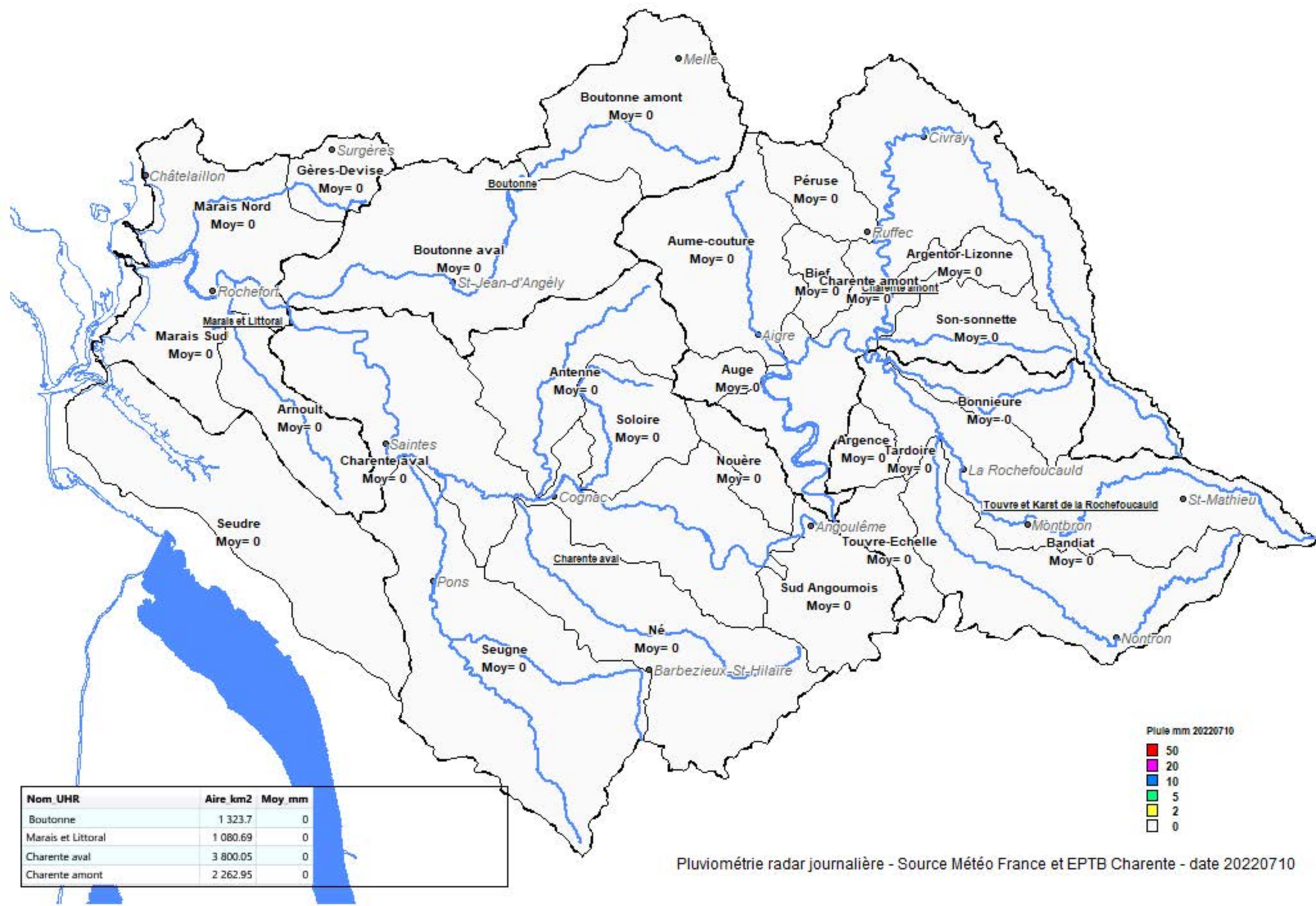





Nom UHR	Aire km2	Moy mm
Boutonne	1 323.7	0
Marais et Littoral	1 080.69	0
Charente aval	3 800.05	0
Charente amont	2 262.95	0



Pluviométrie radar journalière - Source Météo France et EPTB Charente - date 20220709

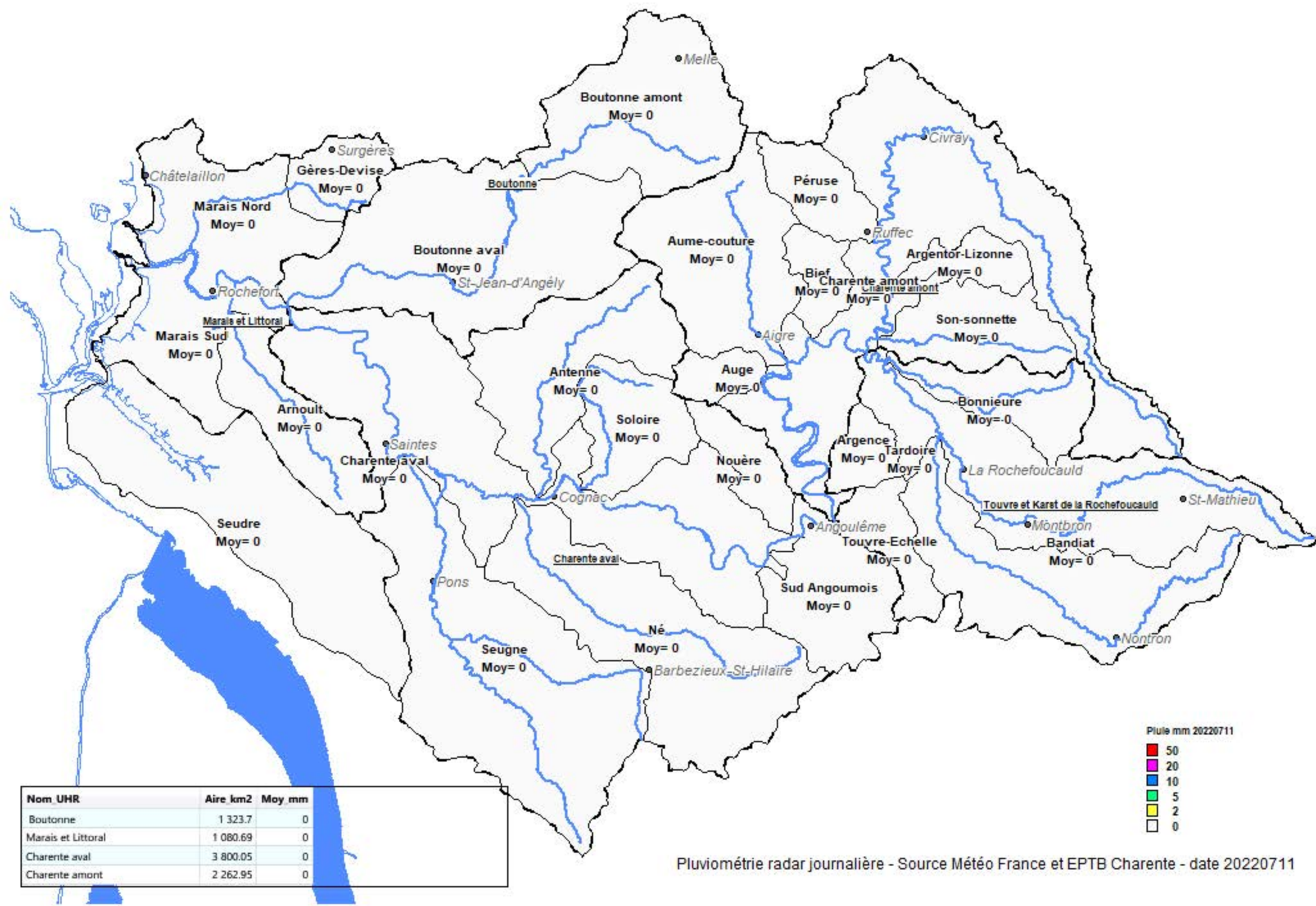


Nom UHR	Aire km2	Moy mm
Boutonne	1 323.7	0
Marais et Littoral	1 080.69	0
Charente aval	3 800.05	0
Charente amont	2 262.95	0



Pluviométrie radar journalière - Source Météo France et EPTB Charente - date 20220710

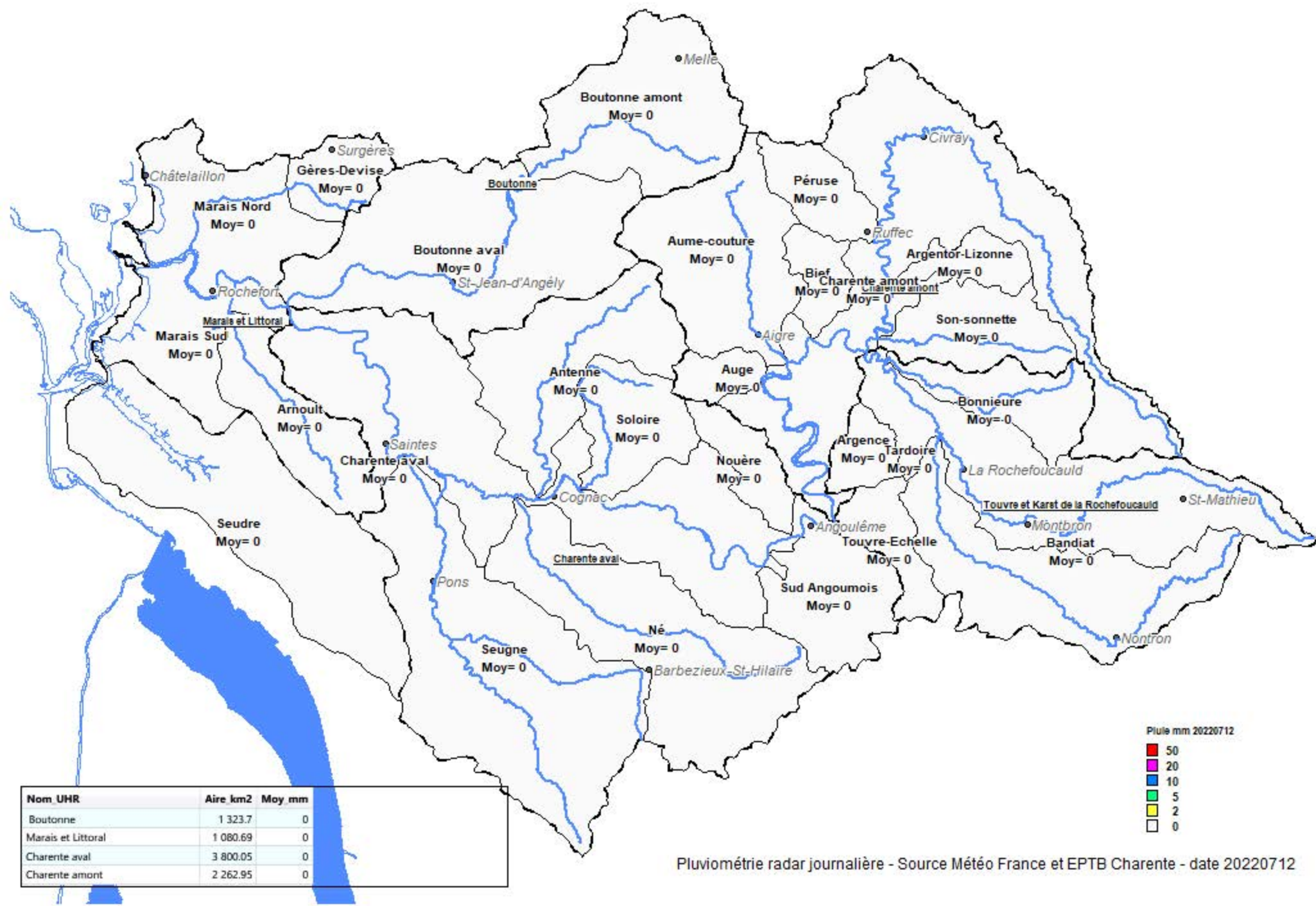





Nom UHR	Aire km2	Moy mm
Boutonne	1 323.7	0
Marais et Littoral	1 080.69	0
Charente aval	3 800.05	0
Charente amont	2 262.95	0



Pluviométrie radar journalière - Source Météo France et EPTB Charente - date 20220711

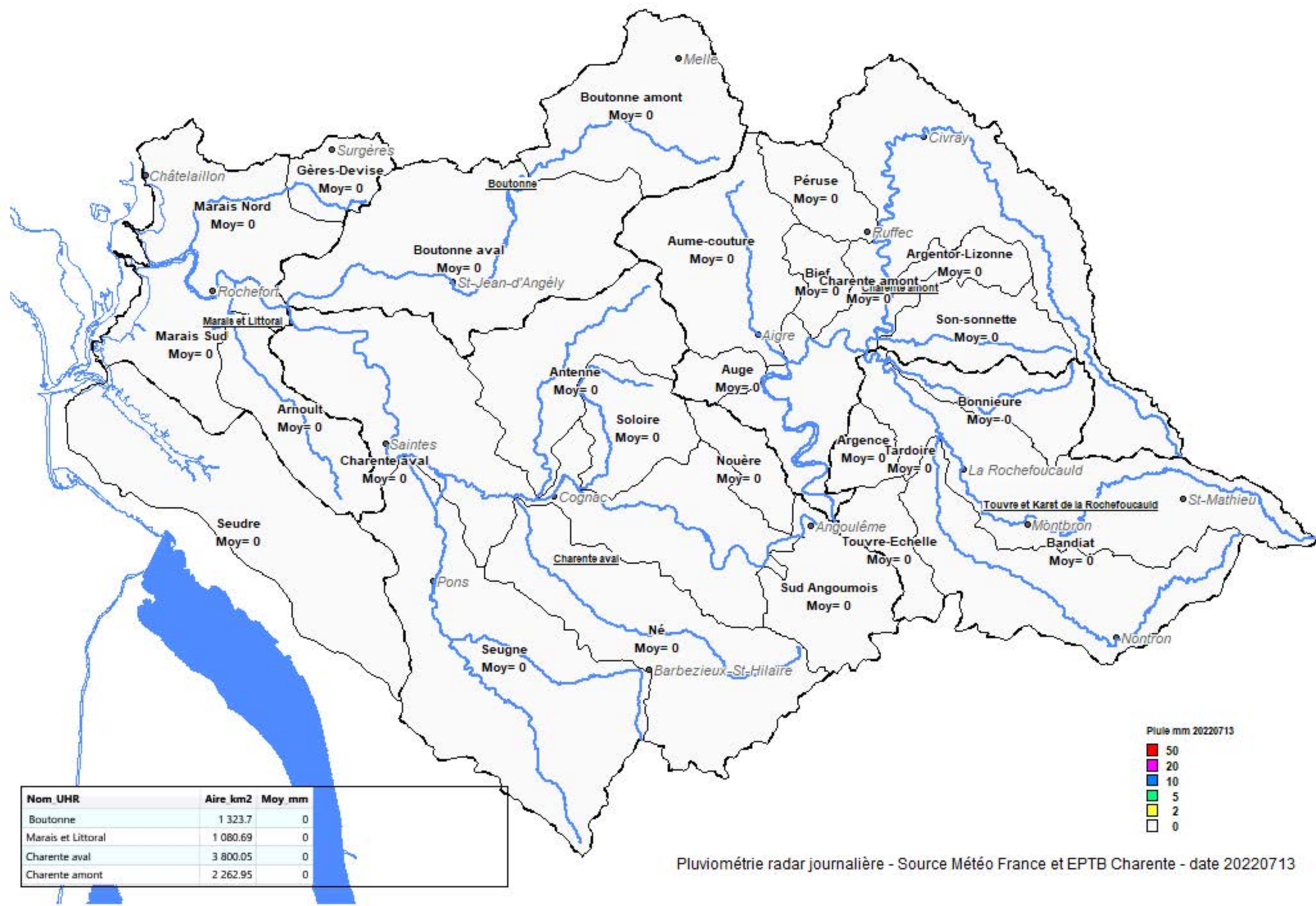


Nom UHR	Aire km2	Moy mm
Boutonne	1 323.7	0
Marais et Littoral	1 080.69	0
Charente aval	3 800.05	0
Charente amont	2 262.95	0



Pluviométrie radar journalière - Source Météo France et EPTB Charente - date 20220712

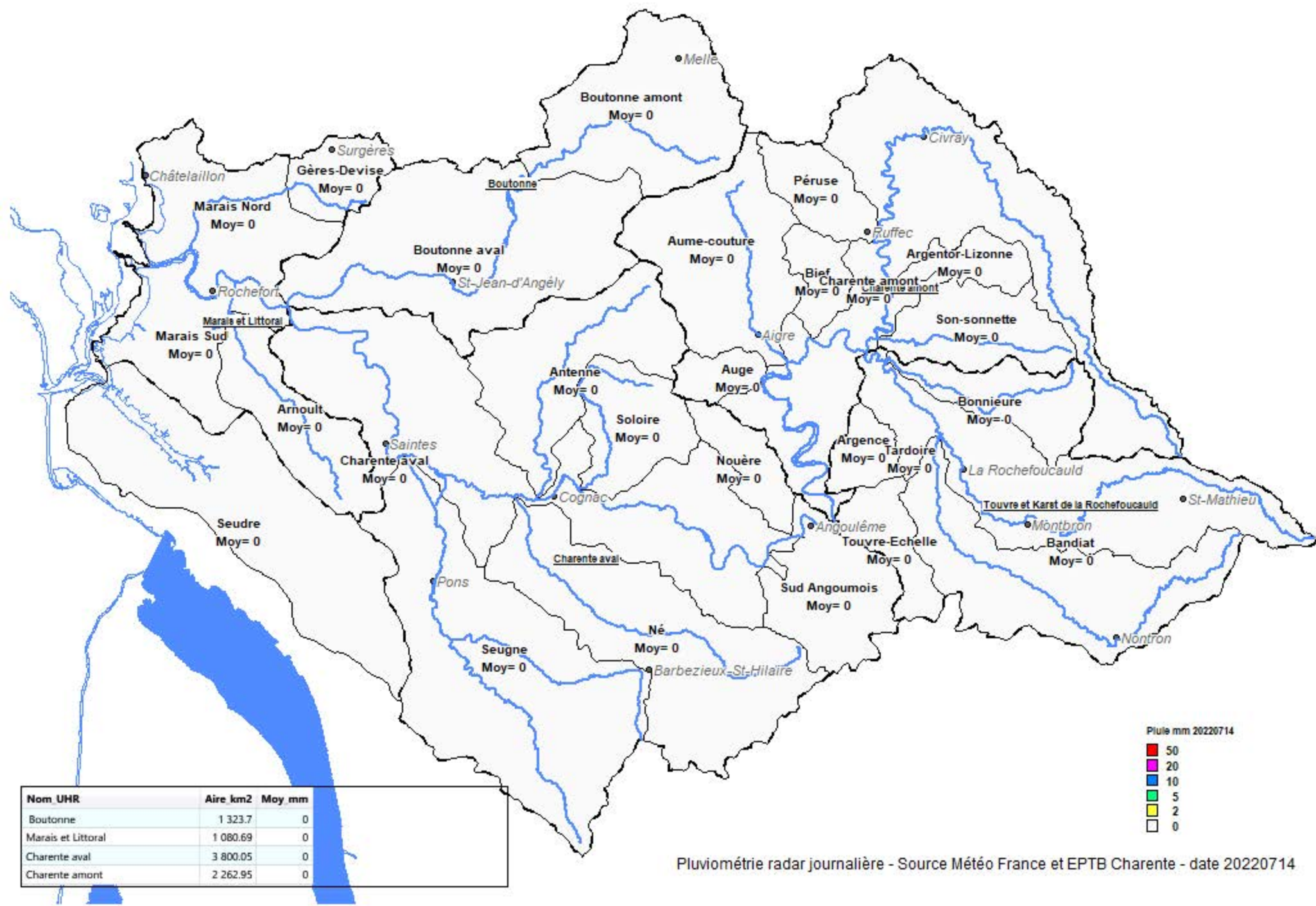




Nom UHR	Aire km2	Moy mm
Boutonne	1 323.7	0
Marais et Littoral	1 080.69	0
Charente aval	3 800.05	0
Charente amont	2 262.95	0



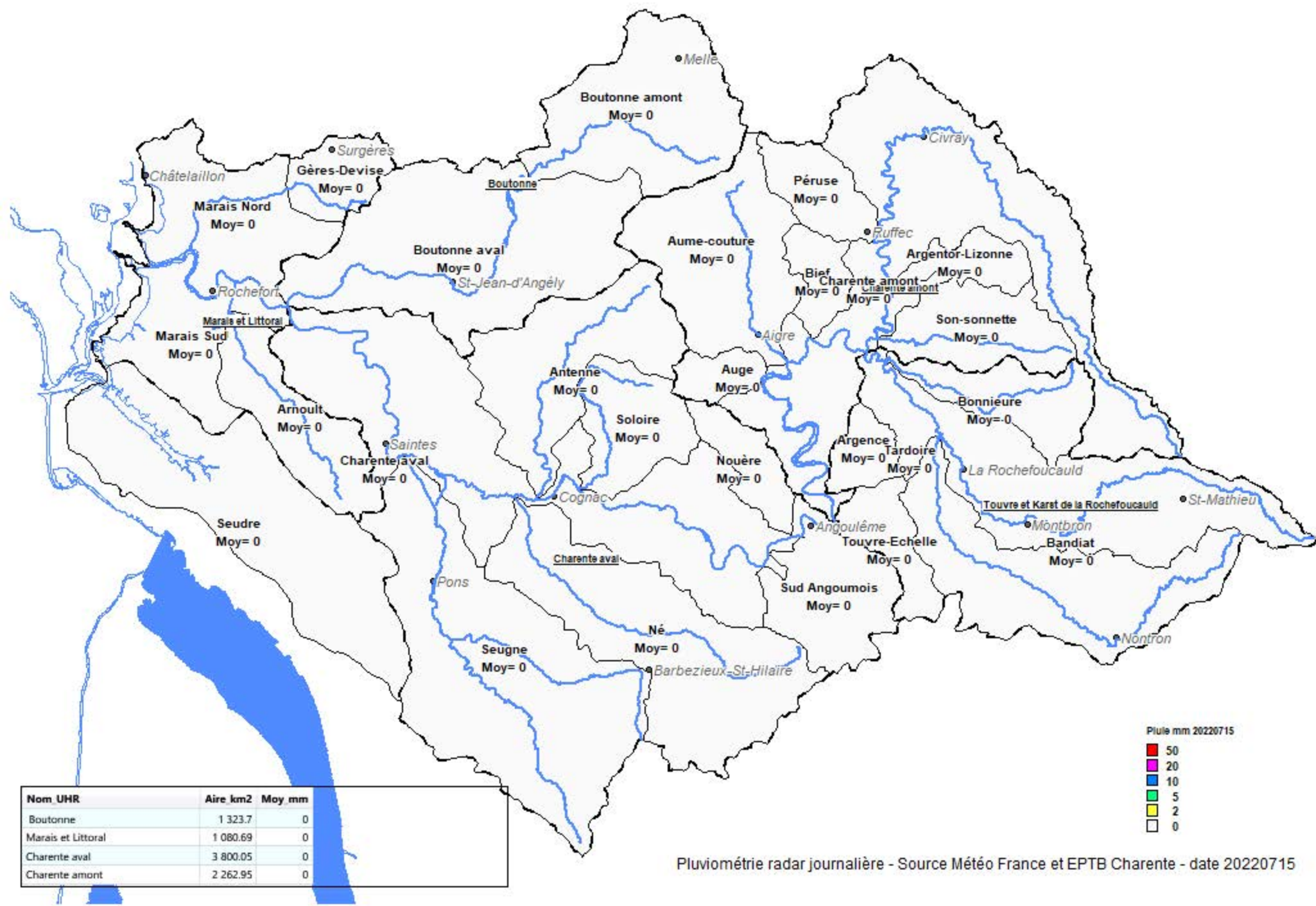
Pluviométrie radar journalière - Source Météo France et EPTB Charente - date 20220713



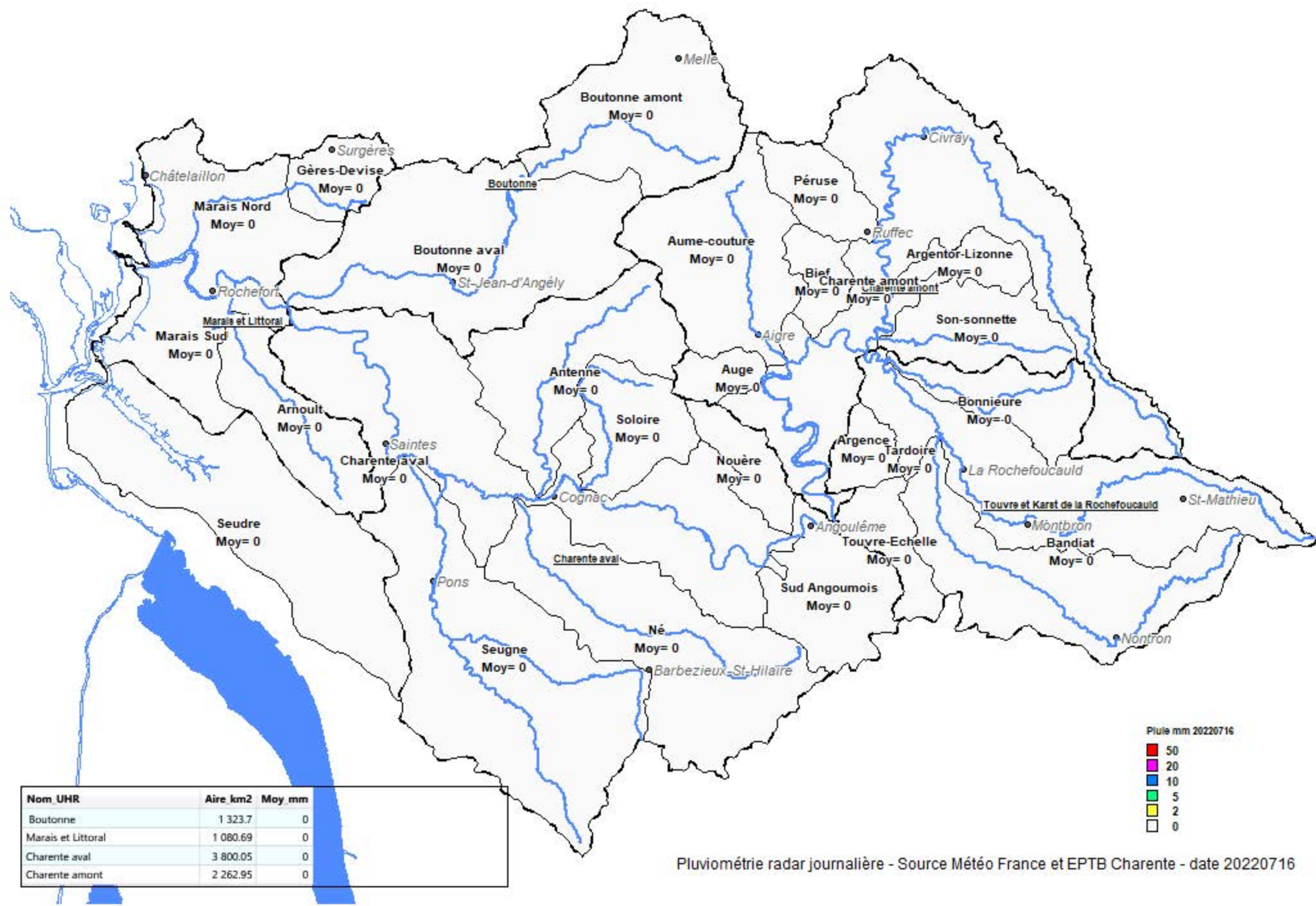
Nom UHR	Aire km2	Moy mm
Boutonne	1 323.7	0
Marais et Littoral	1 080.69	0
Charente aval	3 800.05	0
Charente amont	2 262.95	0







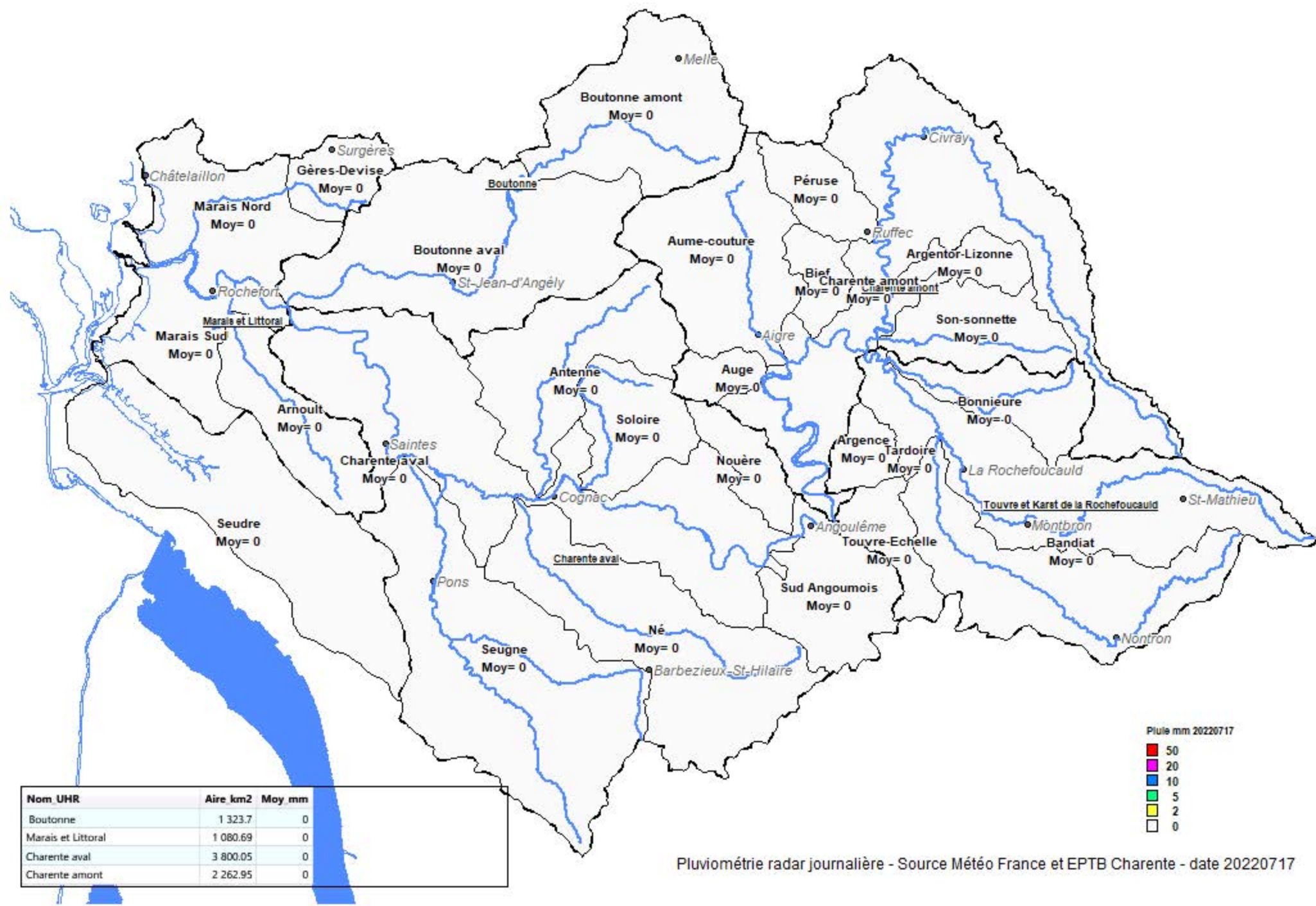
Pluviométrie radar journalière - Source Météo France et EPTB Charente - date 20220715




Nom UHR	Aire km2	Moy mm
Boutonne	1 323.7	0
Marais et Littoral	1 080.69	0
Charente aval	3 800.05	0
Charente amont	2 262.95	0



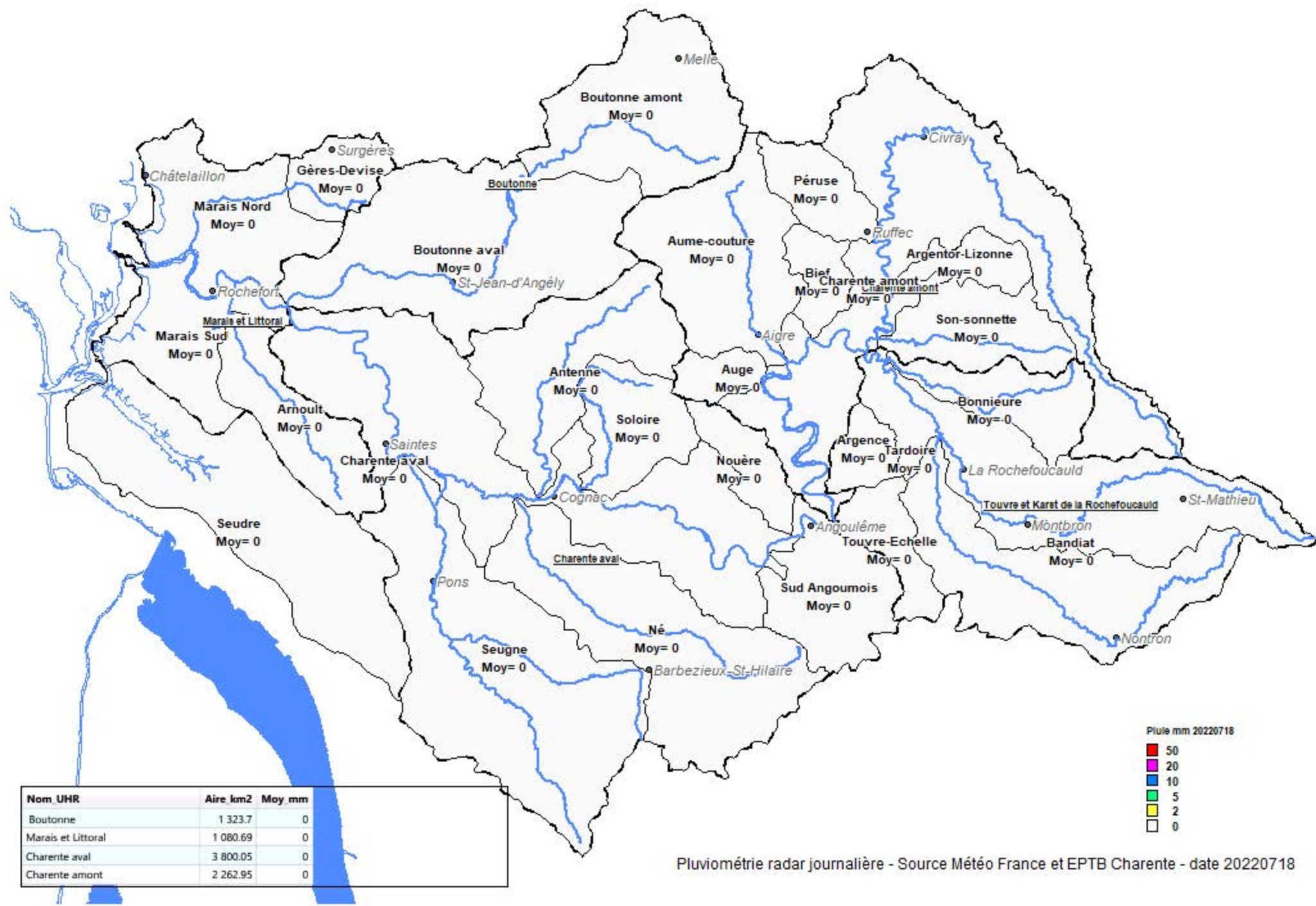




Nom UHR	Aire km2	Moy mm
Boutonne	1 323.7	0
Marais et Littoral	1 080.69	0
Charente aval	3 800.05	0
Charente amont	2 262.95	0



Pluviométrie radar journalière - Source Météo France et EPTB Charente - date 20220717

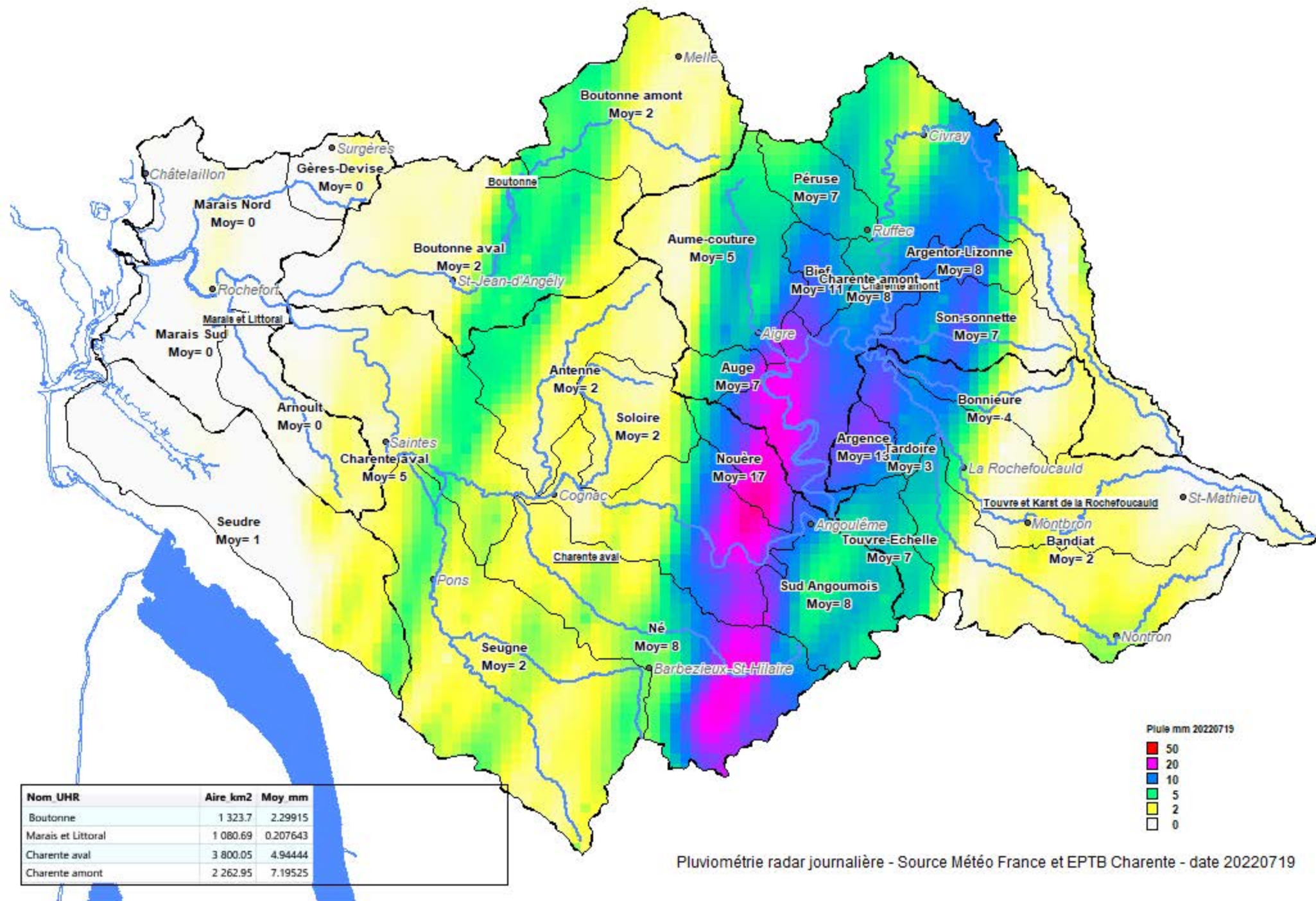


Nom UHR	Aire km2	Moy mm
Boutonne	1 323.7	0
Marais et Littoral	1 080.69	0
Charente aval	3 800.05	0
Charente amont	2 262.95	0

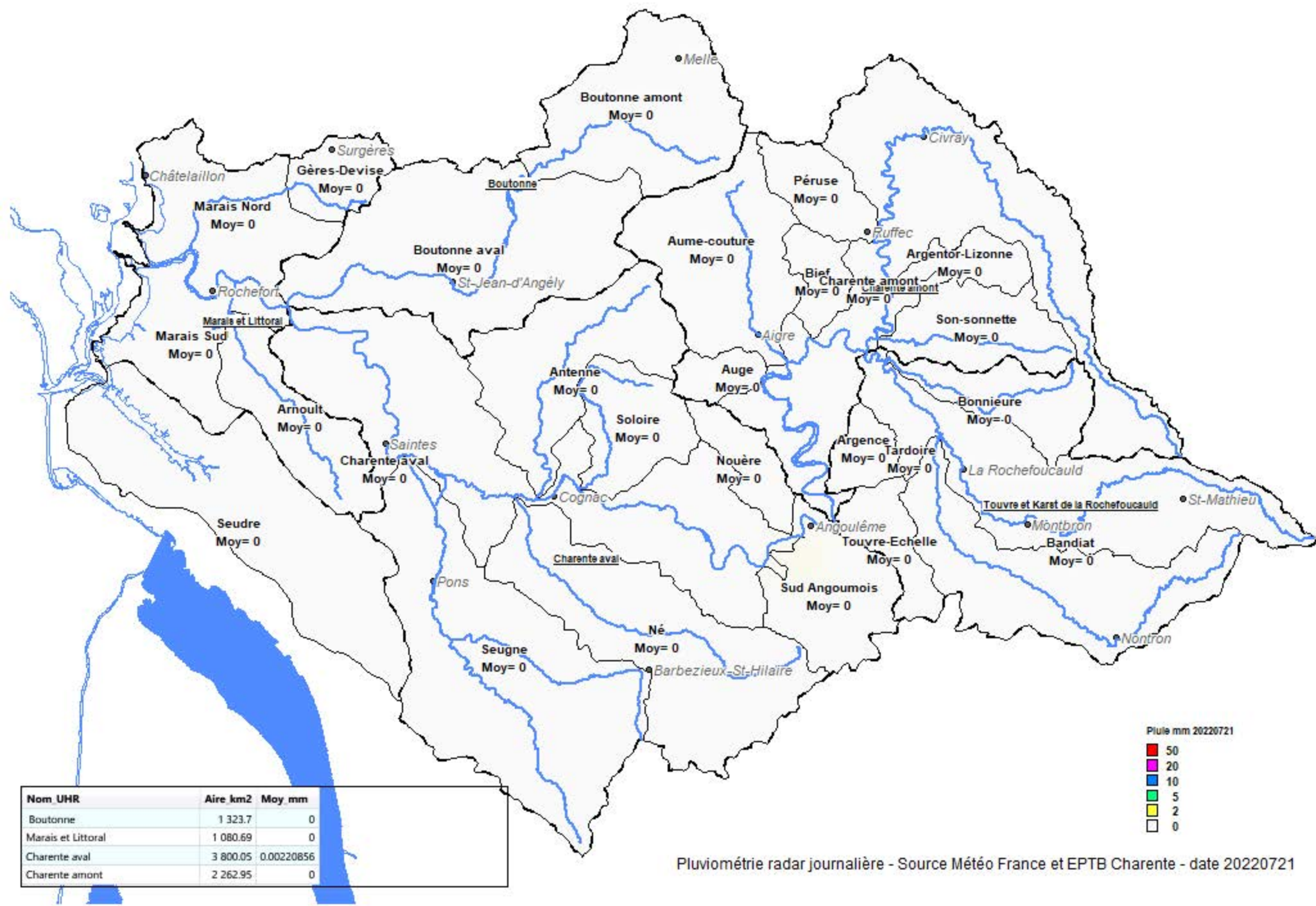
Pluie mm 20220718

- 50
- 20
- 10
- 5
- 2
- 0







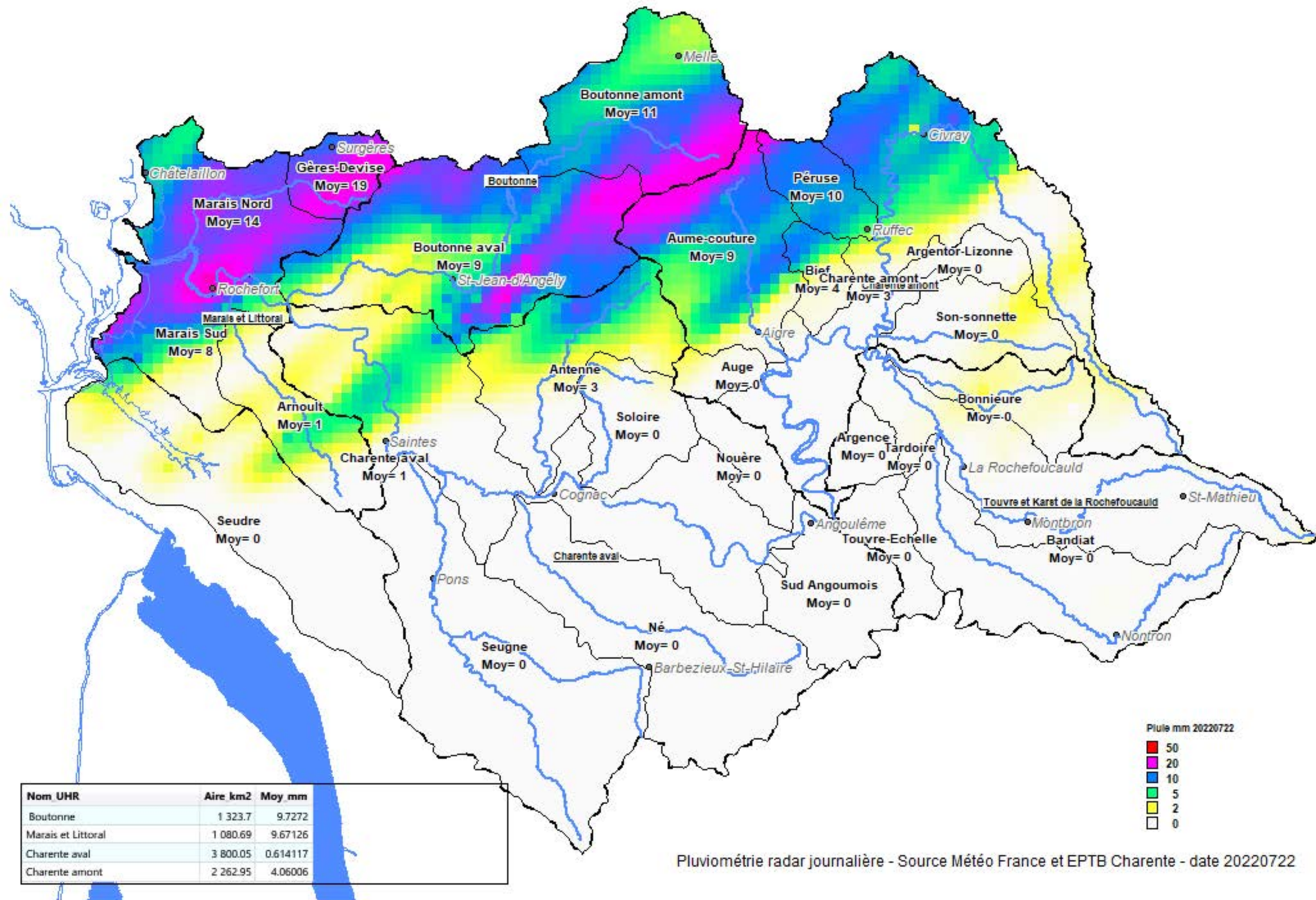


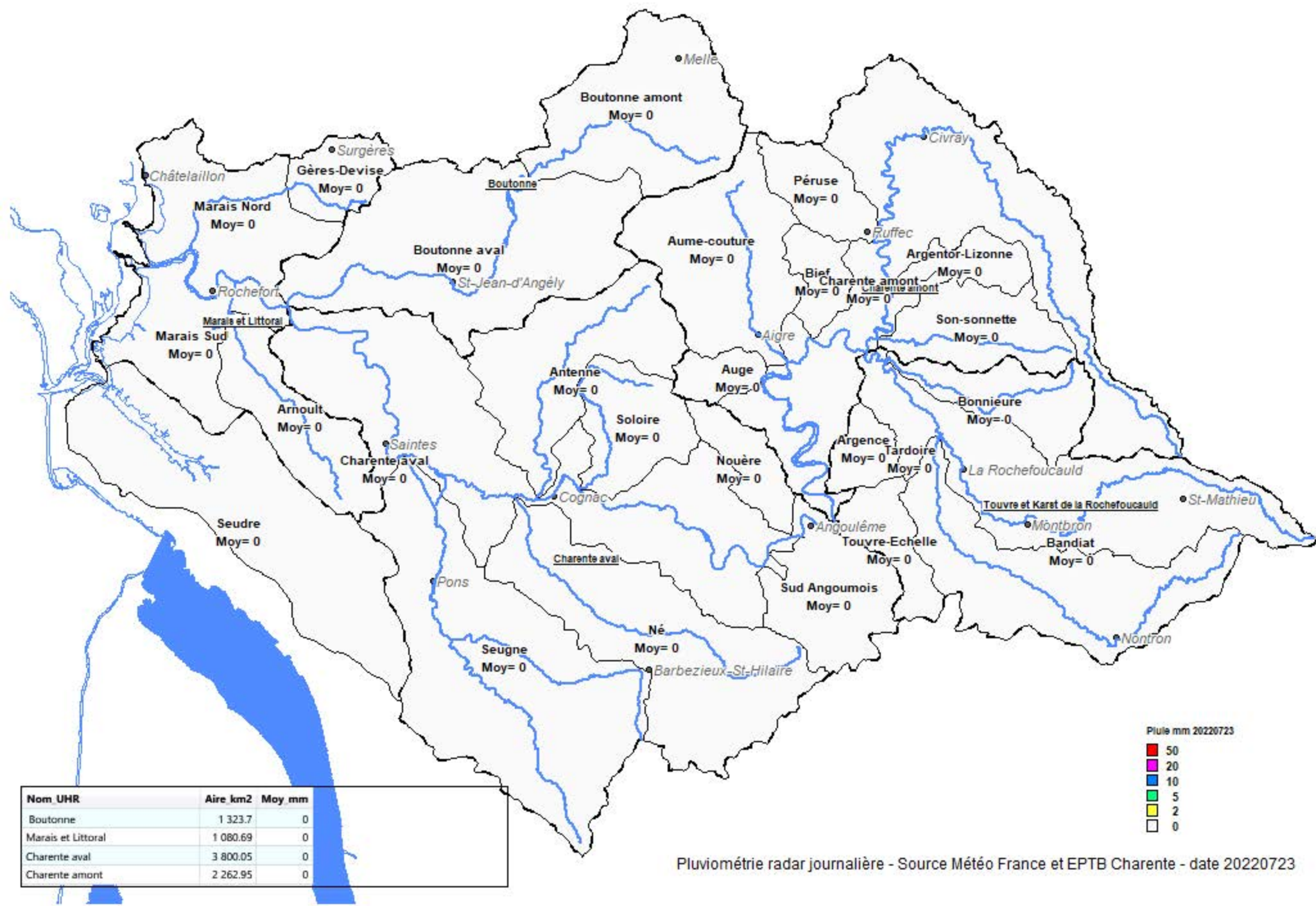
Nom UHR	Aire km2	Moy mm
Boutonne	1 323.7	0
Marais et Littoral	1 080.69	0
Charente aval	3 800.05	0.00220856
Charente amont	2 262.95	0

Pluie mm 20220721

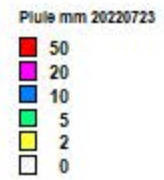
- 50
- 20
- 10
- 5
- 2
- 0





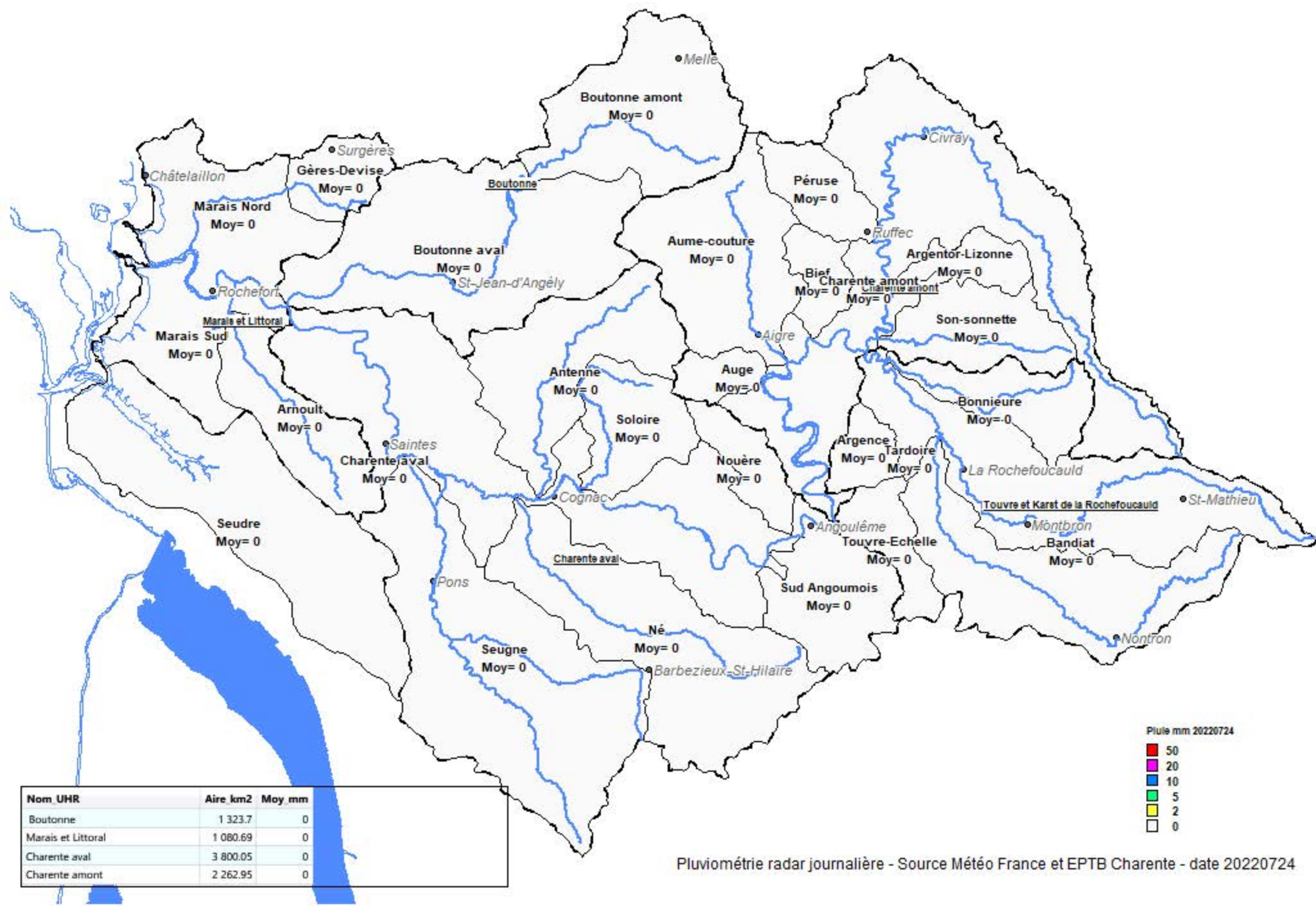


Nom UHR	Aire km2	Moy mm
Boutonne	1 323.7	0
Marais et Littoral	1 080.69	0
Charente aval	3 800.05	0
Charente amont	2 262.95	0



Pluviométrie radar journalière - Source Météo France et EPTB Charente - date 20220723

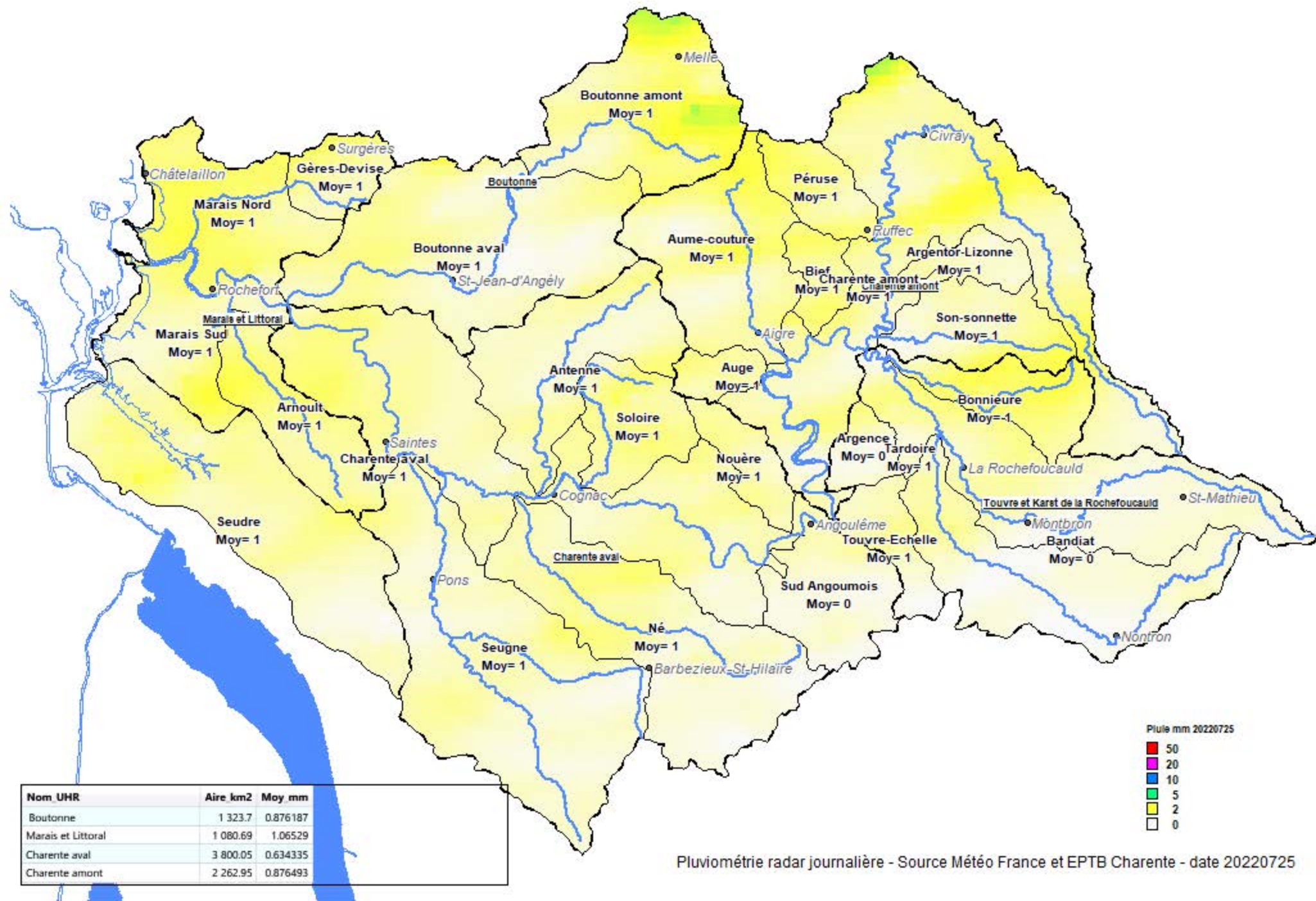




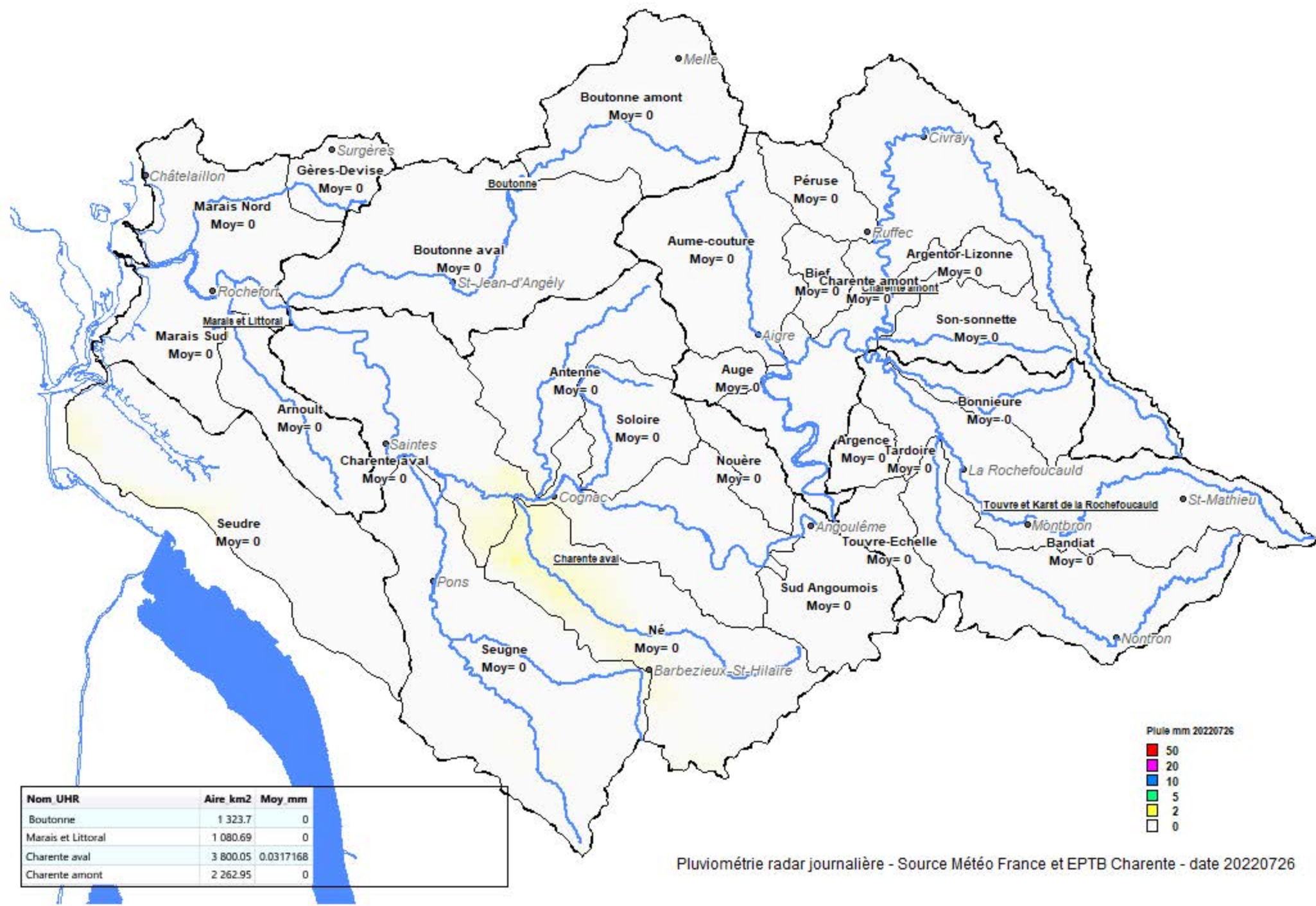
Nom UHR	Aire km2	Moy mm
Boutonne	1 323.7	0
Marais et Littoral	1 080.69	0
Charente aval	3 800.05	0
Charente amont	2 262.95	0

Pluie mm 20220724

- 50
- 20
- 10
- 5
- 2
- 0



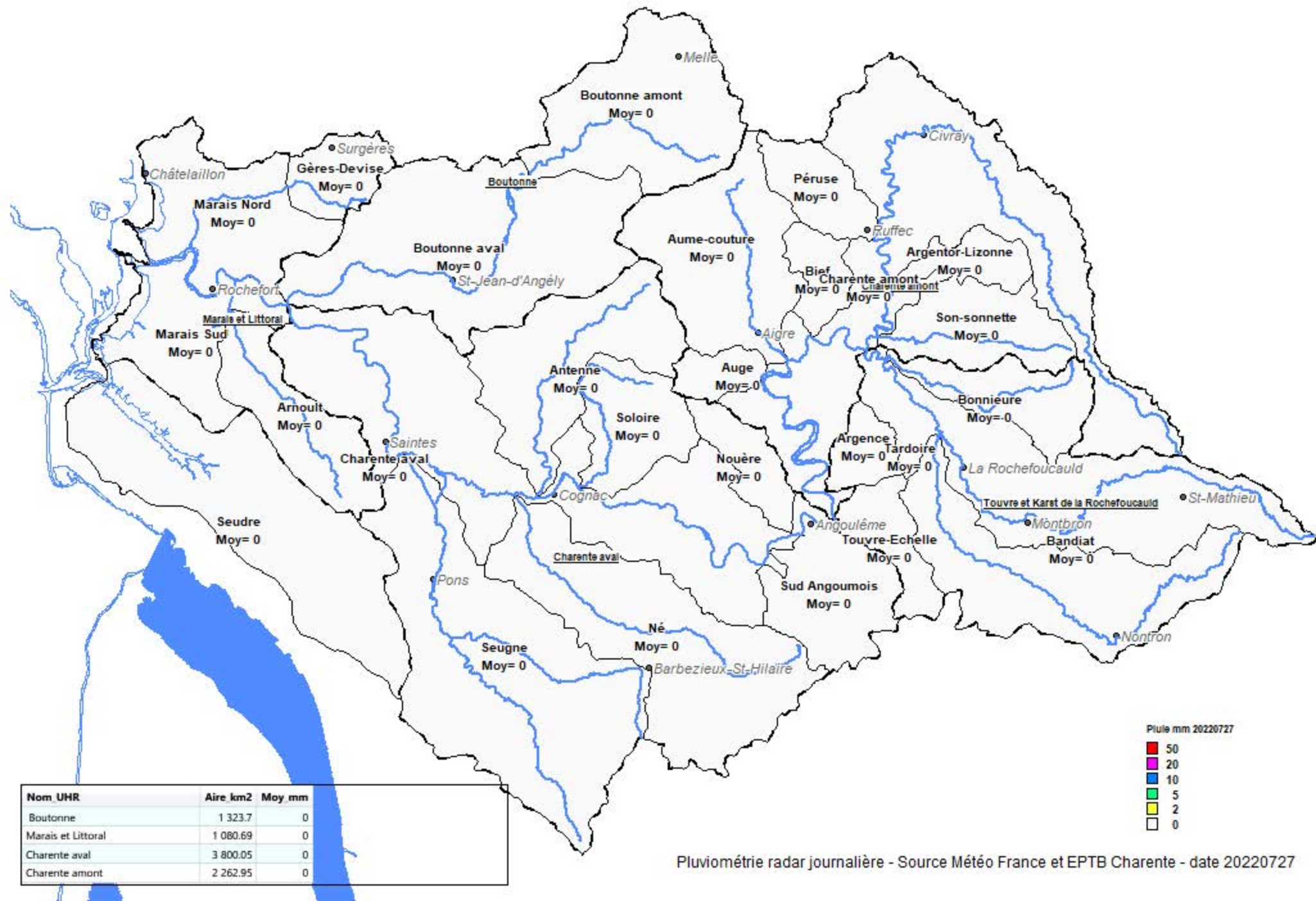




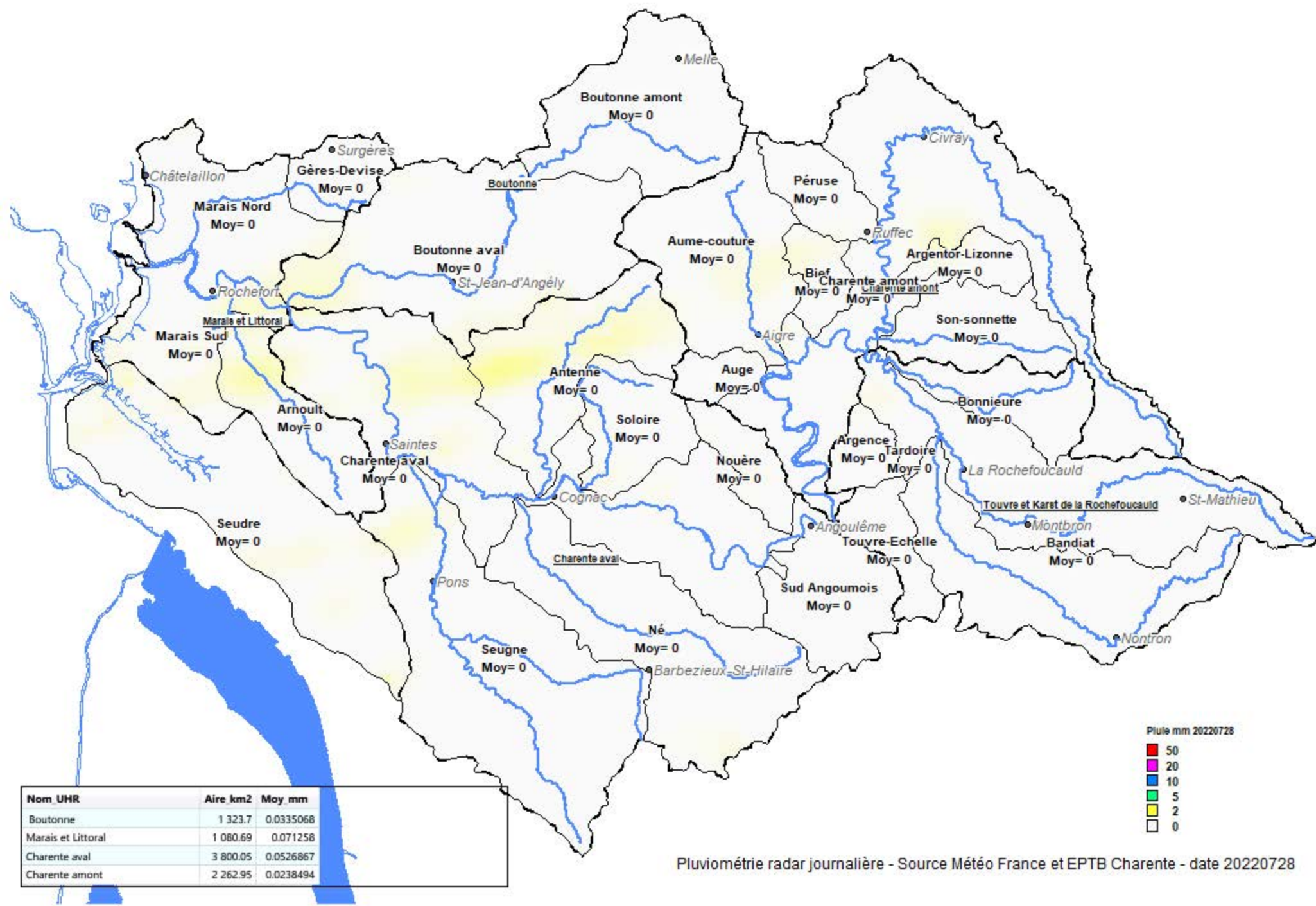
Nom UHR	Aire km2	Moy mm
Boutonne	1 323.7	0
Marais et Littoral	1 080.69	0
Charente aval	3 800.05	0.0317168
Charente amont	2 262.95	0



Pluviométrie radar journalière - Source Météo France et EPTB Charente - date 20220726



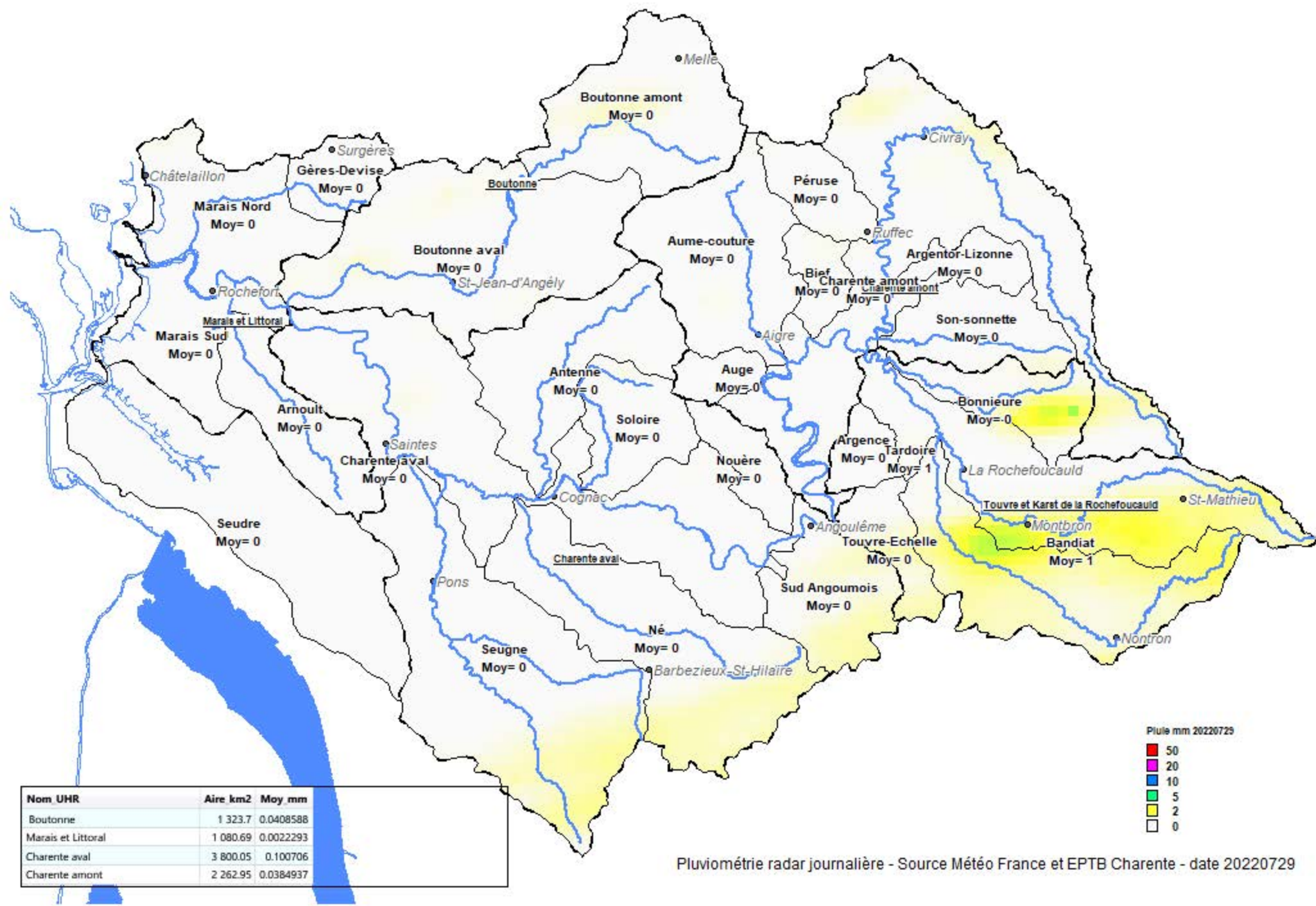




Nom UHR	Aire km2	Moy mm
Boutonne	1 323.7	0.0335068
Marais et Littoral	1 080.69	0.071258
Charente aval	3 800.05	0.0526867
Charente amont	2 262.95	0.0238494

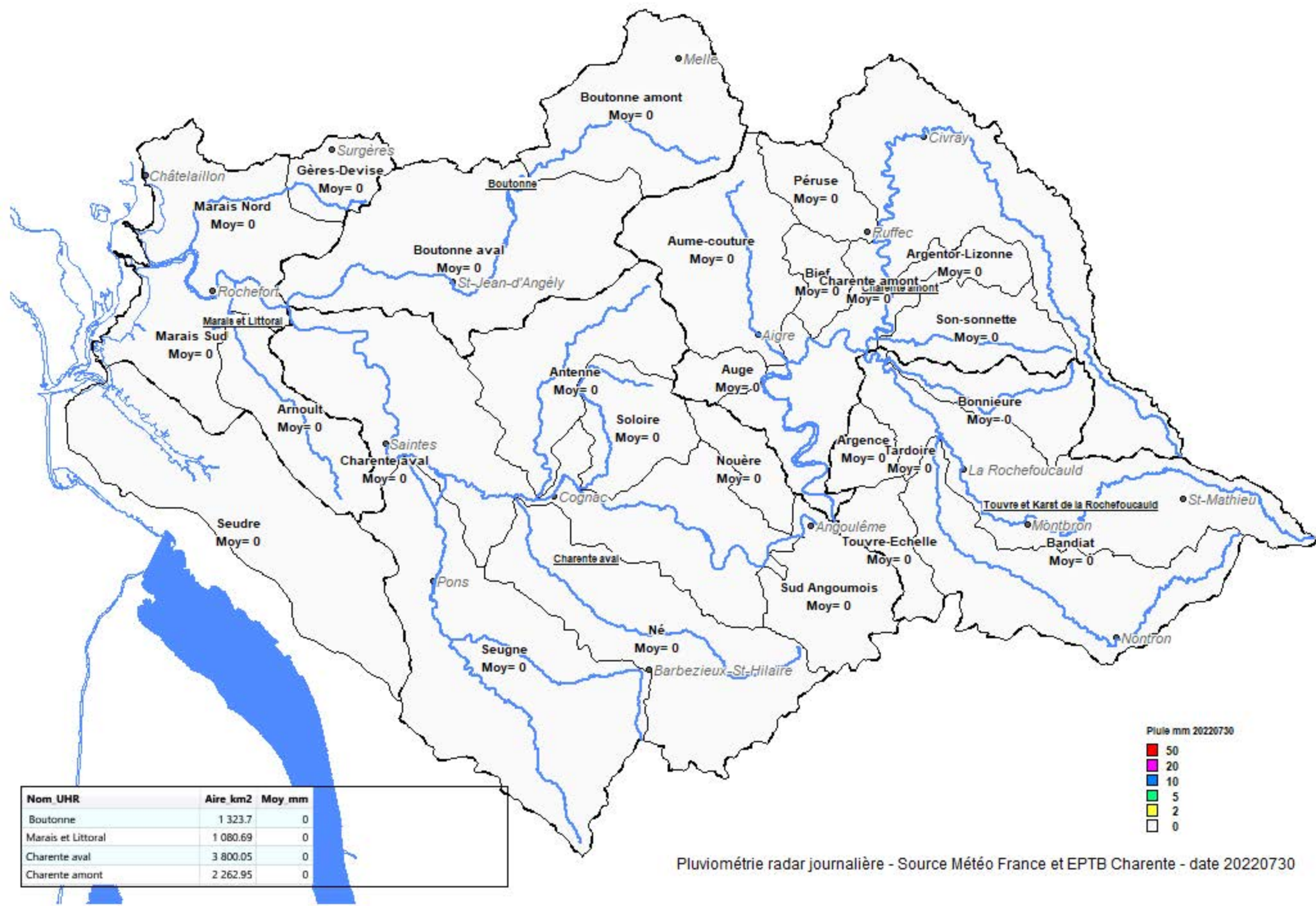


Pluviométrie radar journalière - Source Météo France et EPTB Charente - date 20220728

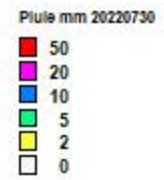


Pluviométrie radar journalière - Source Météo France et EPTB Charente - date 20220729

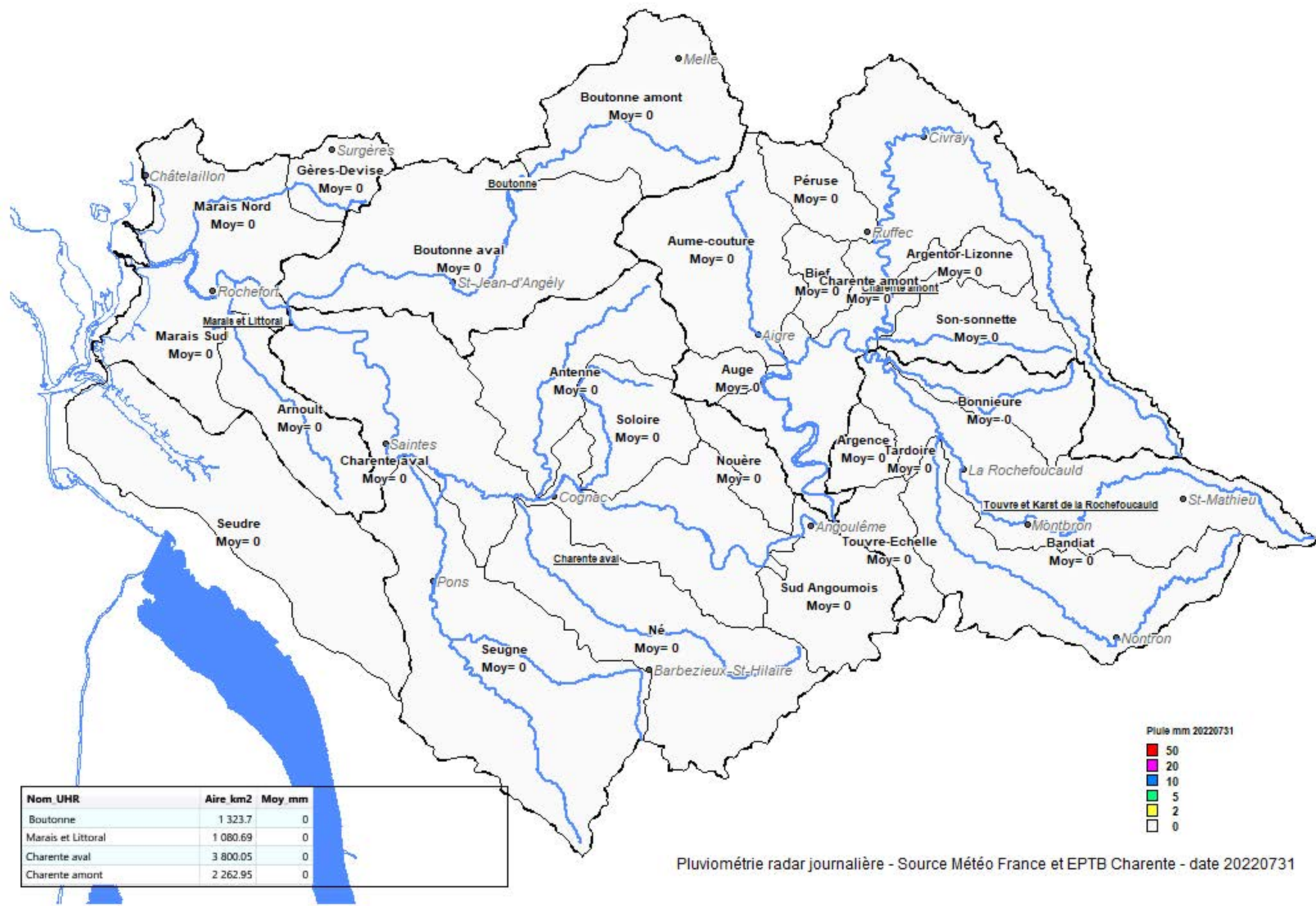




Nom UHR	Aire km2	Moy mm
Boutonne	1 323.7	0
Marais et Littoral	1 080.69	0
Charente aval	3 800.05	0
Charente amont	2 262.95	0



Pluviométrie radar journalière - Source Météo France et EPTB Charente - date 20220730



Nom UHR	Aire km2	Moy mm
Boutonne	1 323.7	0
Marais et Littoral	1 080.69	0
Charente aval	3 800.05	0
Charente amont	2 262.95	0

- Pluie mm 20220731
- 50
  - 20
  - 10
  - 5
  - 2
  - 0