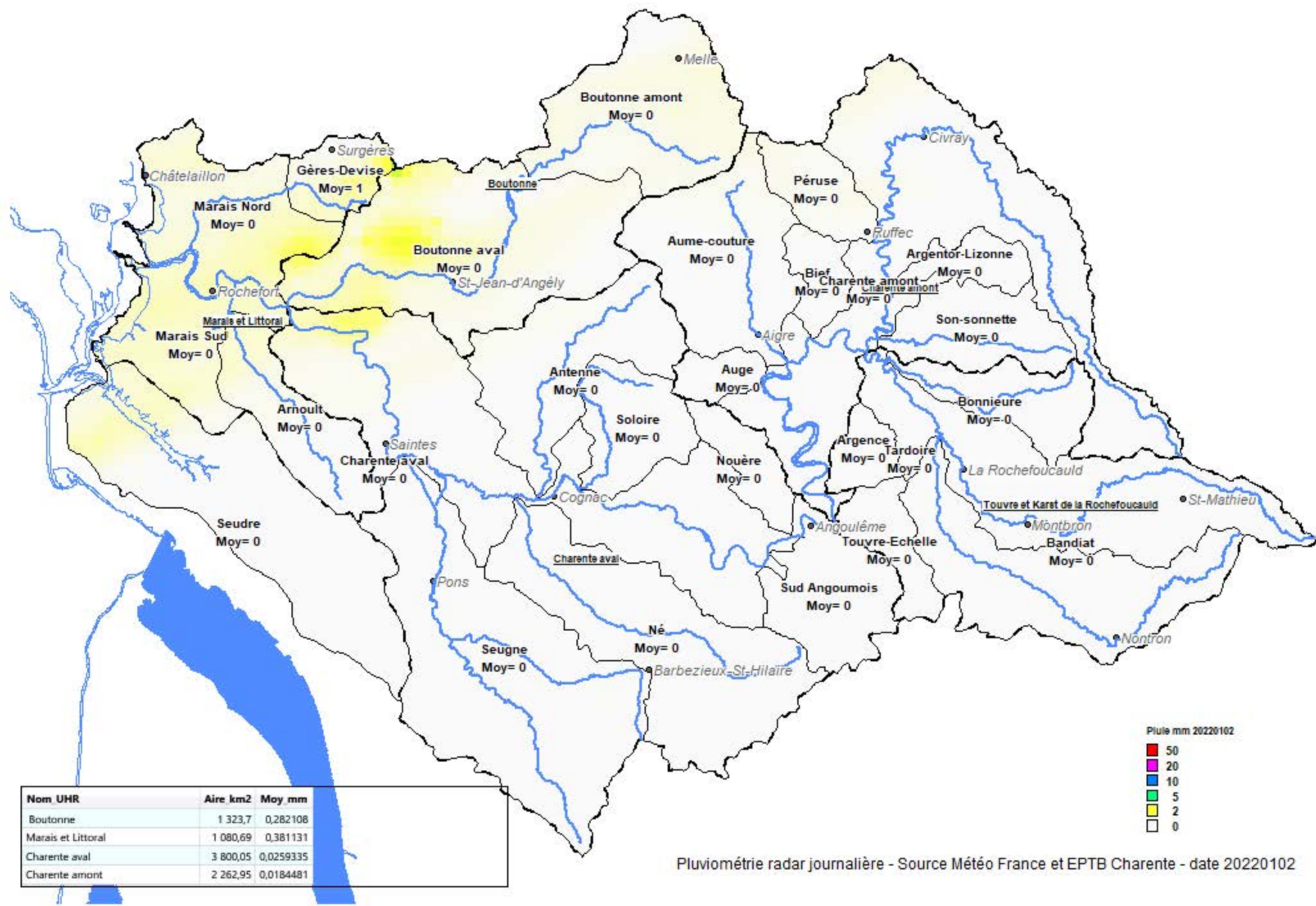


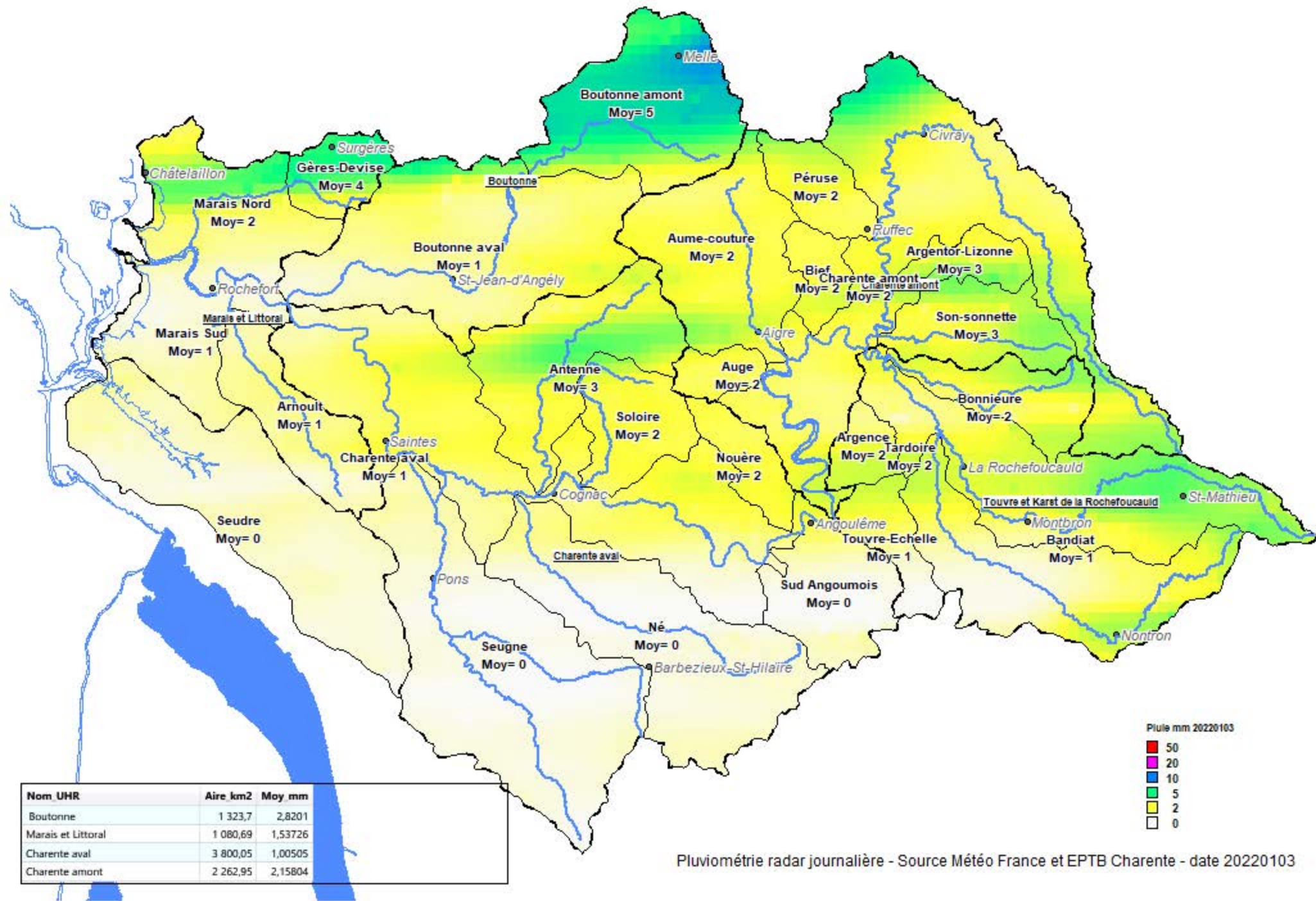
Pluviométrie radar journalière - Source Météo France et EPTB Charente - date 20220101

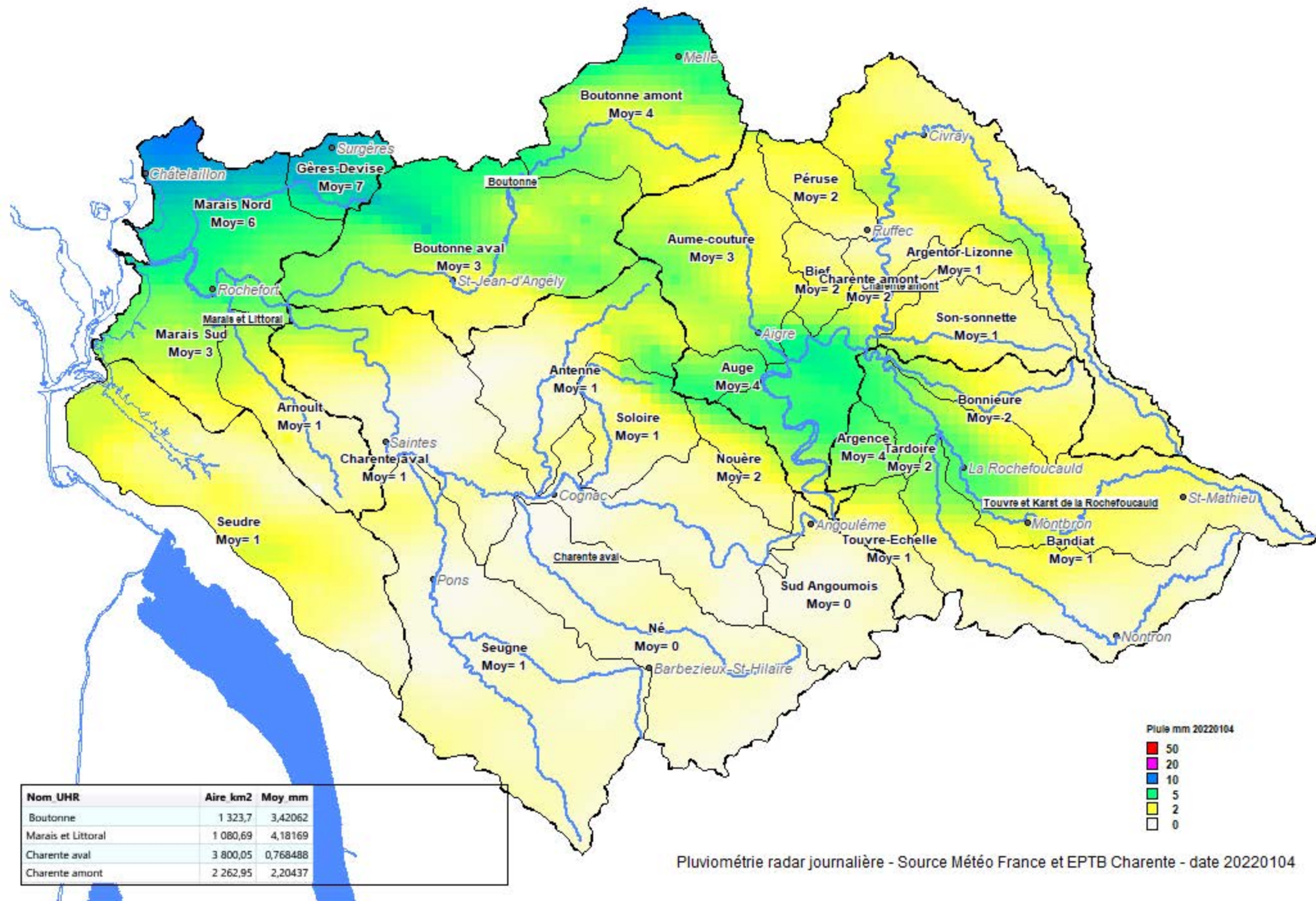


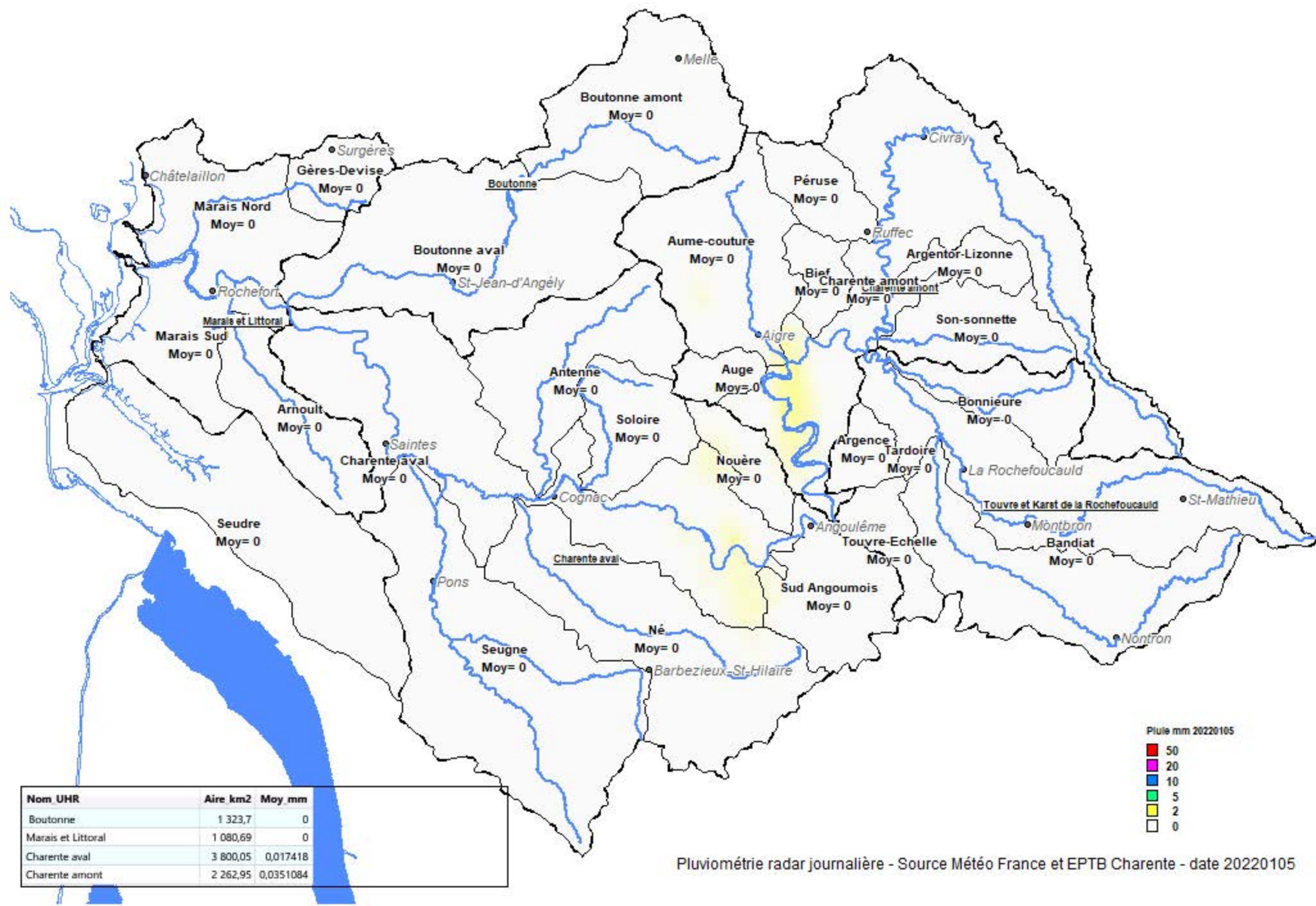
Nom UHR	Aire km2	Moy mm
Boutonne	1 323,7	0,282108
Marais et Littoral	1 080,69	0,381131
Charente aval	3 800,05	0,0259335
Charente amont	2 262,95	0,0184481



Pluviométrie radar journalière - Source Météo France et EPTB Charente - date 20220102



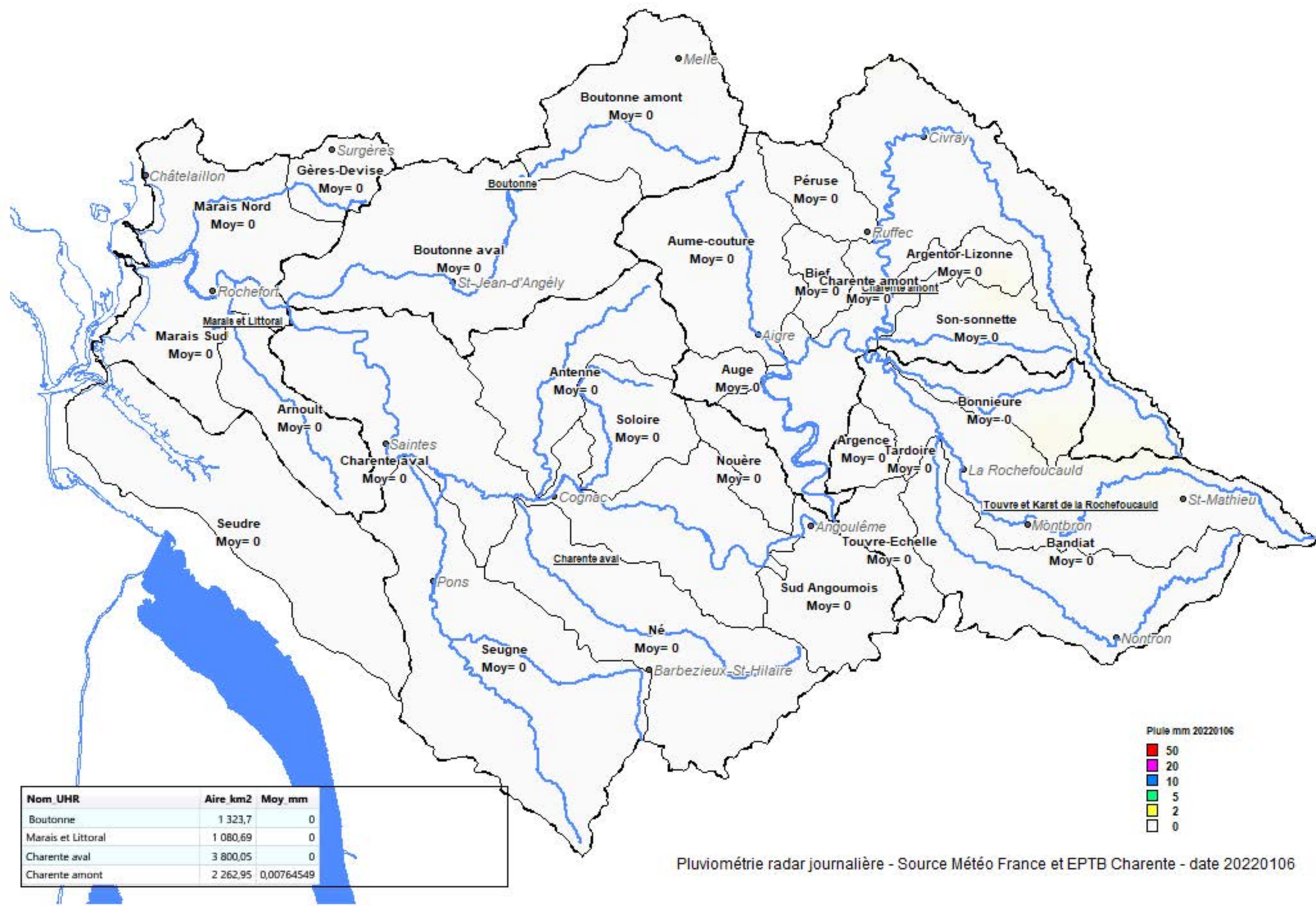




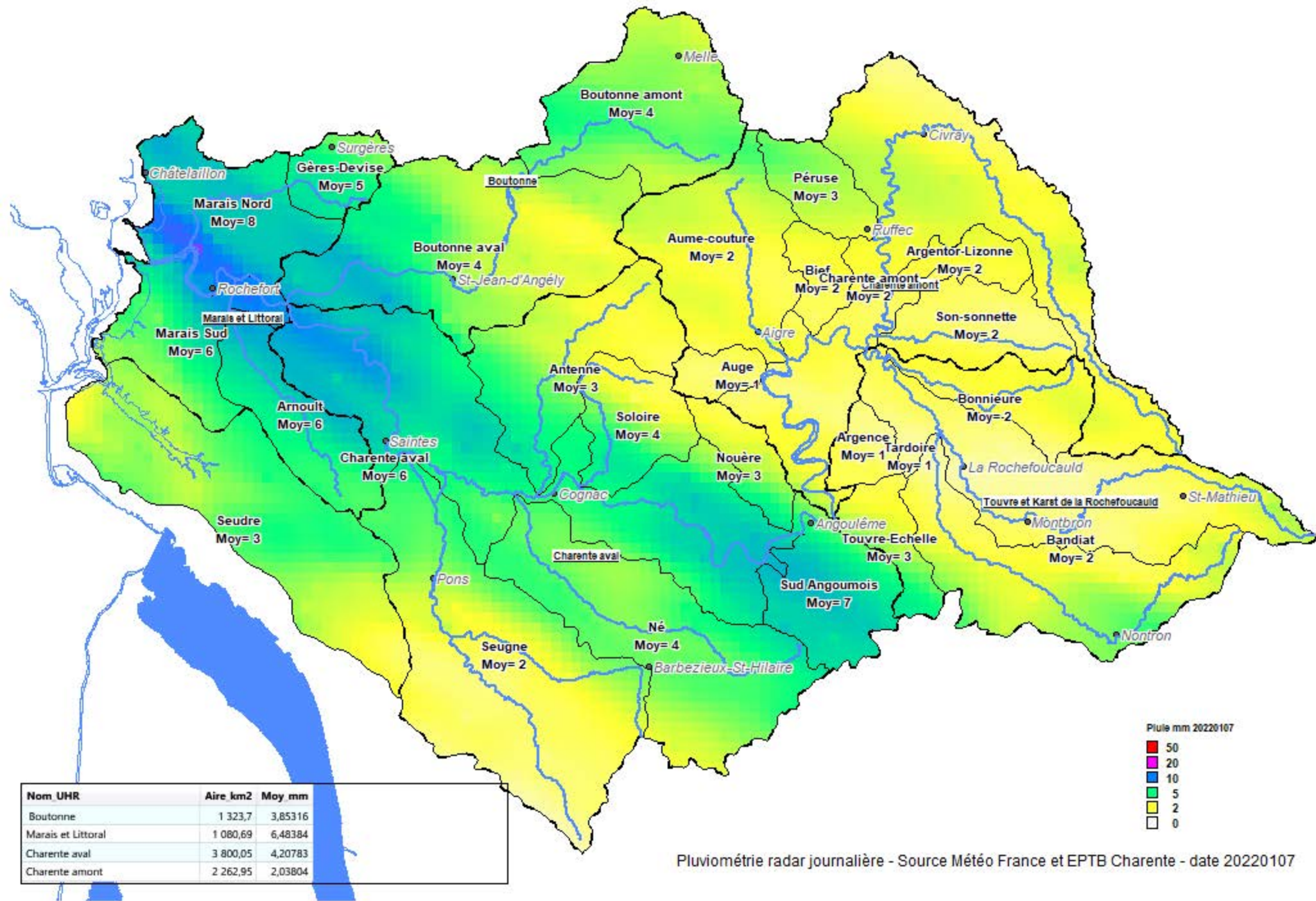
Nom UHR	Aire km2	Moy mm
Boutonne	1 323,7	0
Marais et Littoral	1 080,69	0
Charente aval	3 800,05	0,017418
Charente amont	2 262,95	0,0351084

Pluie mm 20220105

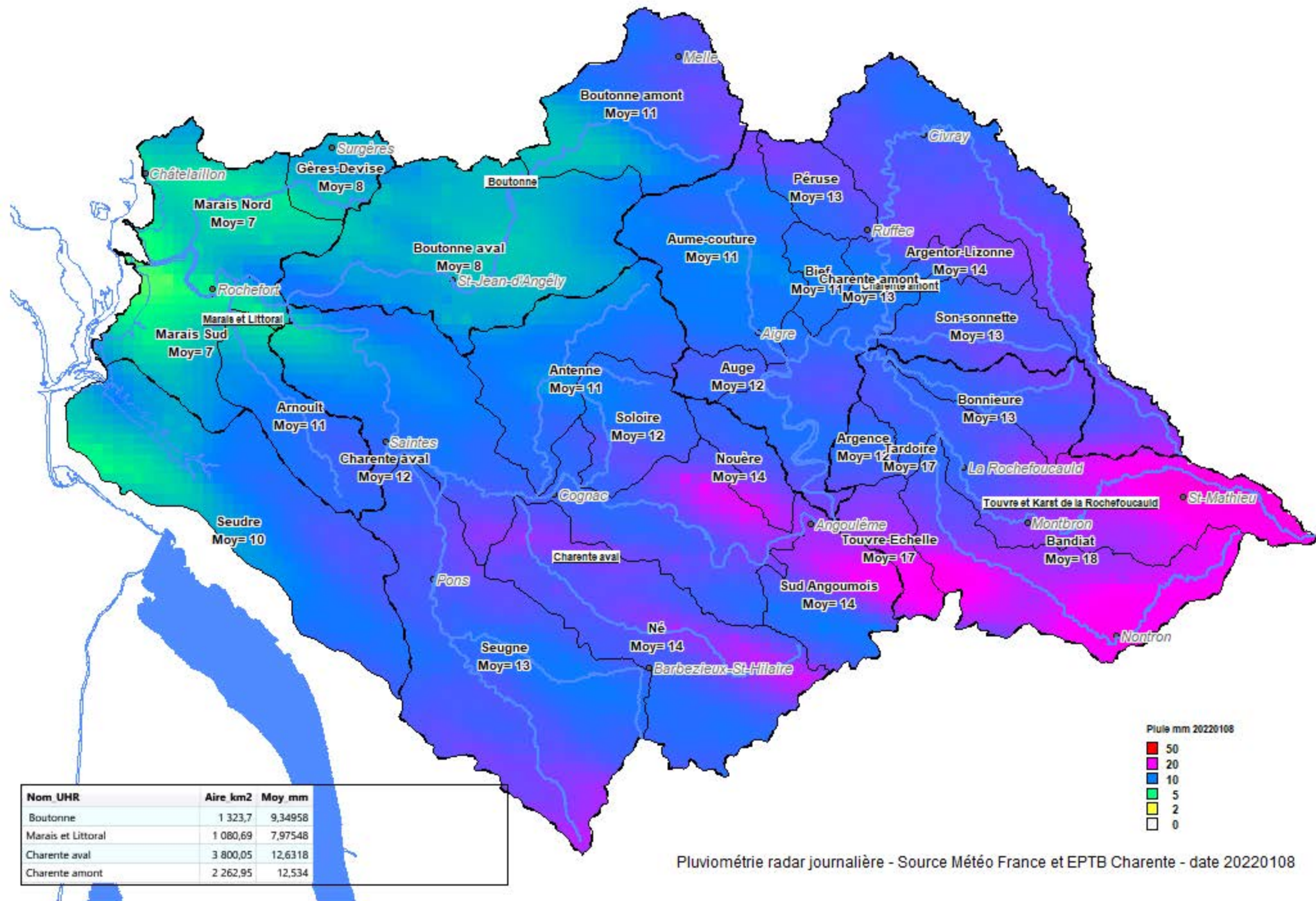
- 50
- 20
- 10
- 5
- 2
- 0

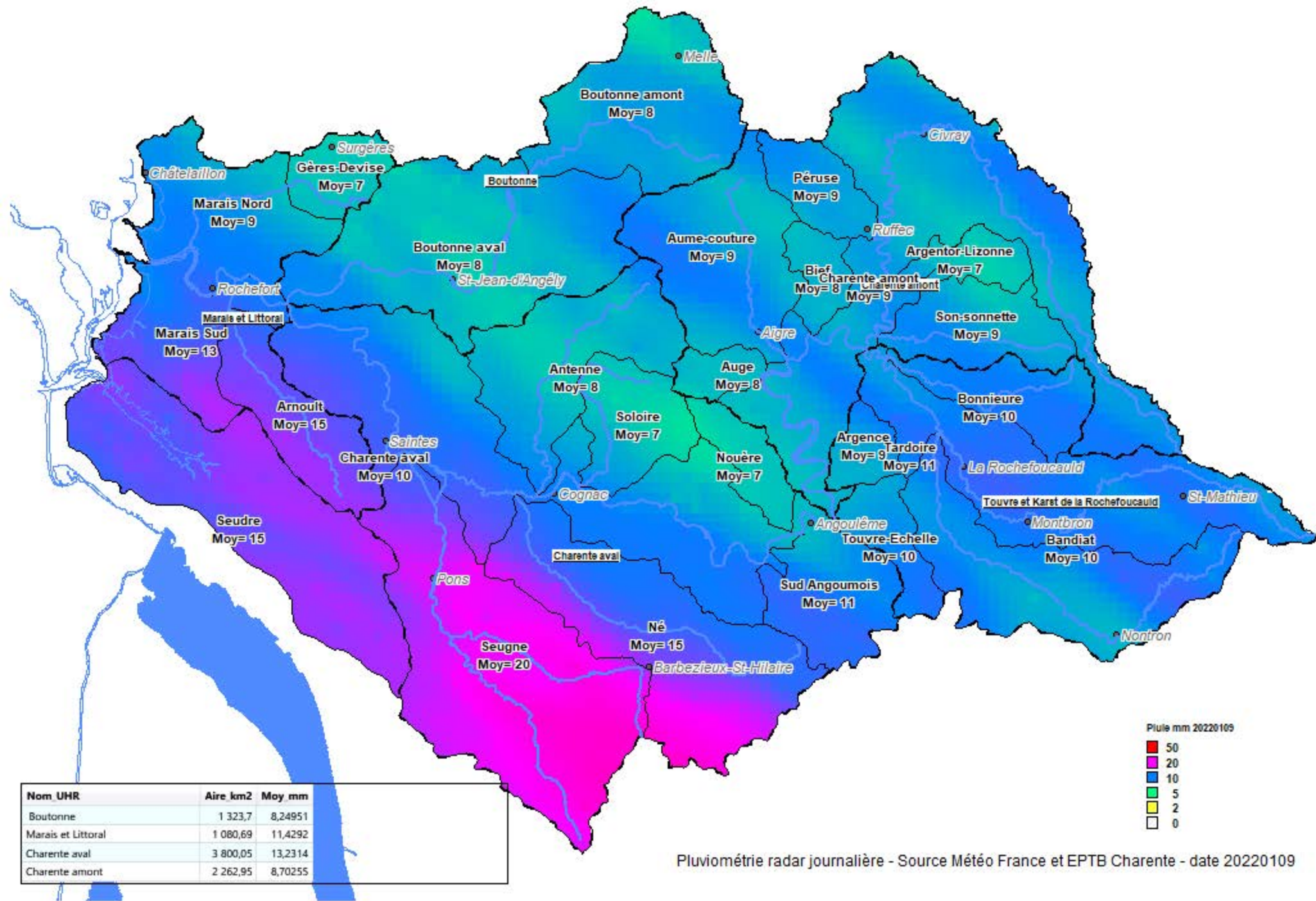


Pluviométrie radar journalière - Source Météo France et EPTB Charente - date 20220106

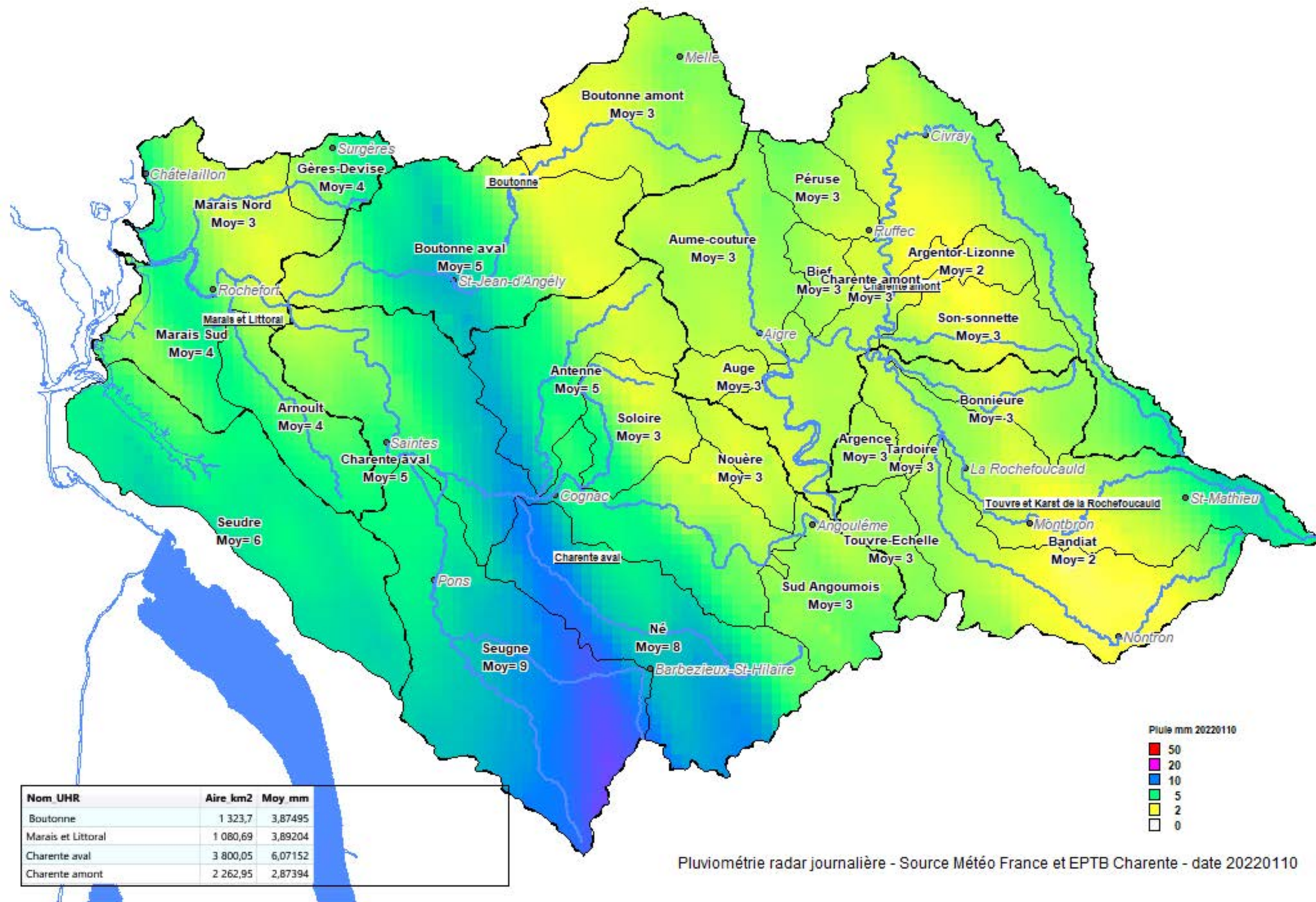


Pluviométrie radar journalière - Source Météo France et EPTB Charente - date 20220107

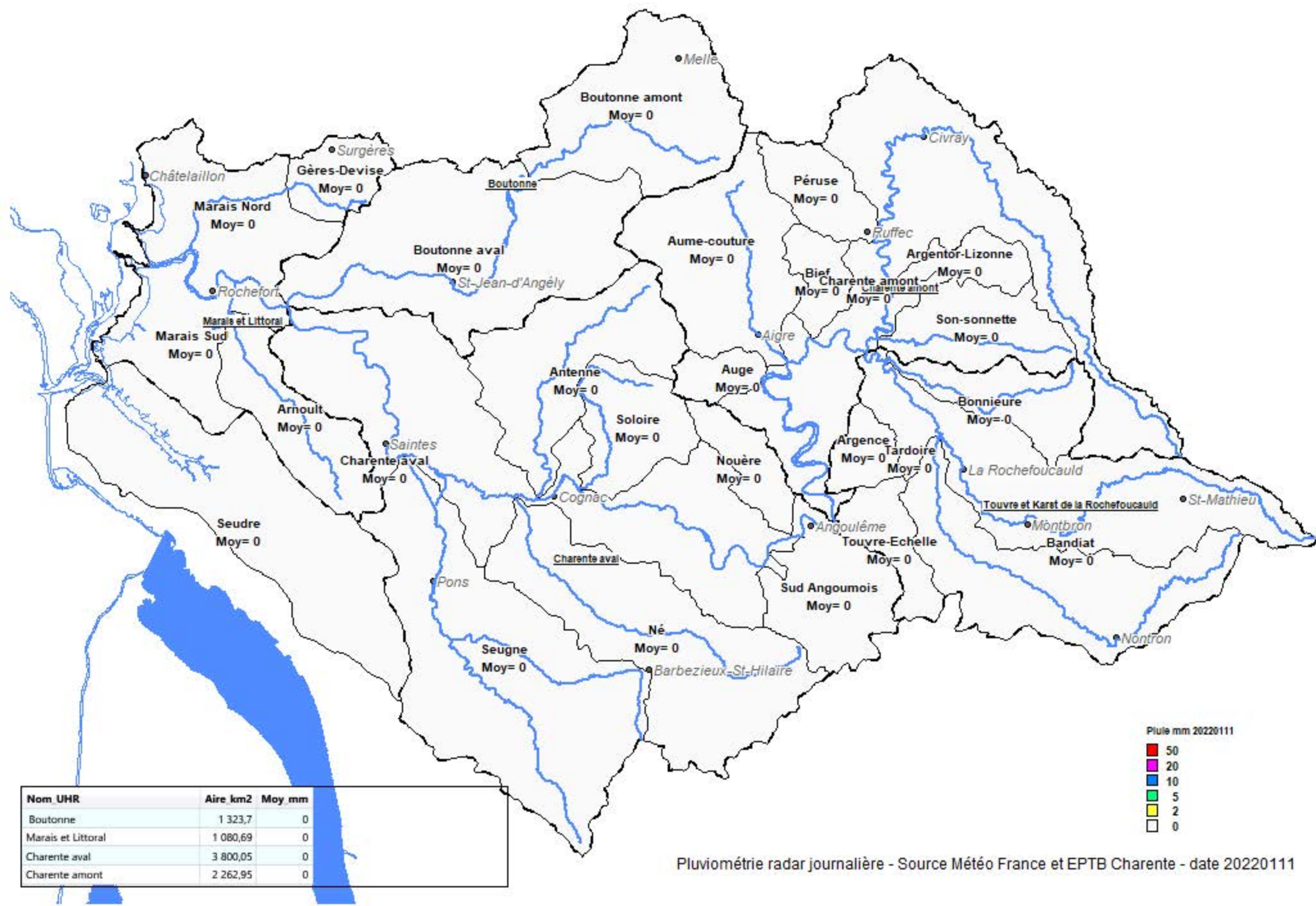





Pluviométrie radar journalière - Source Météo France et EPTB Charente - date 20220109



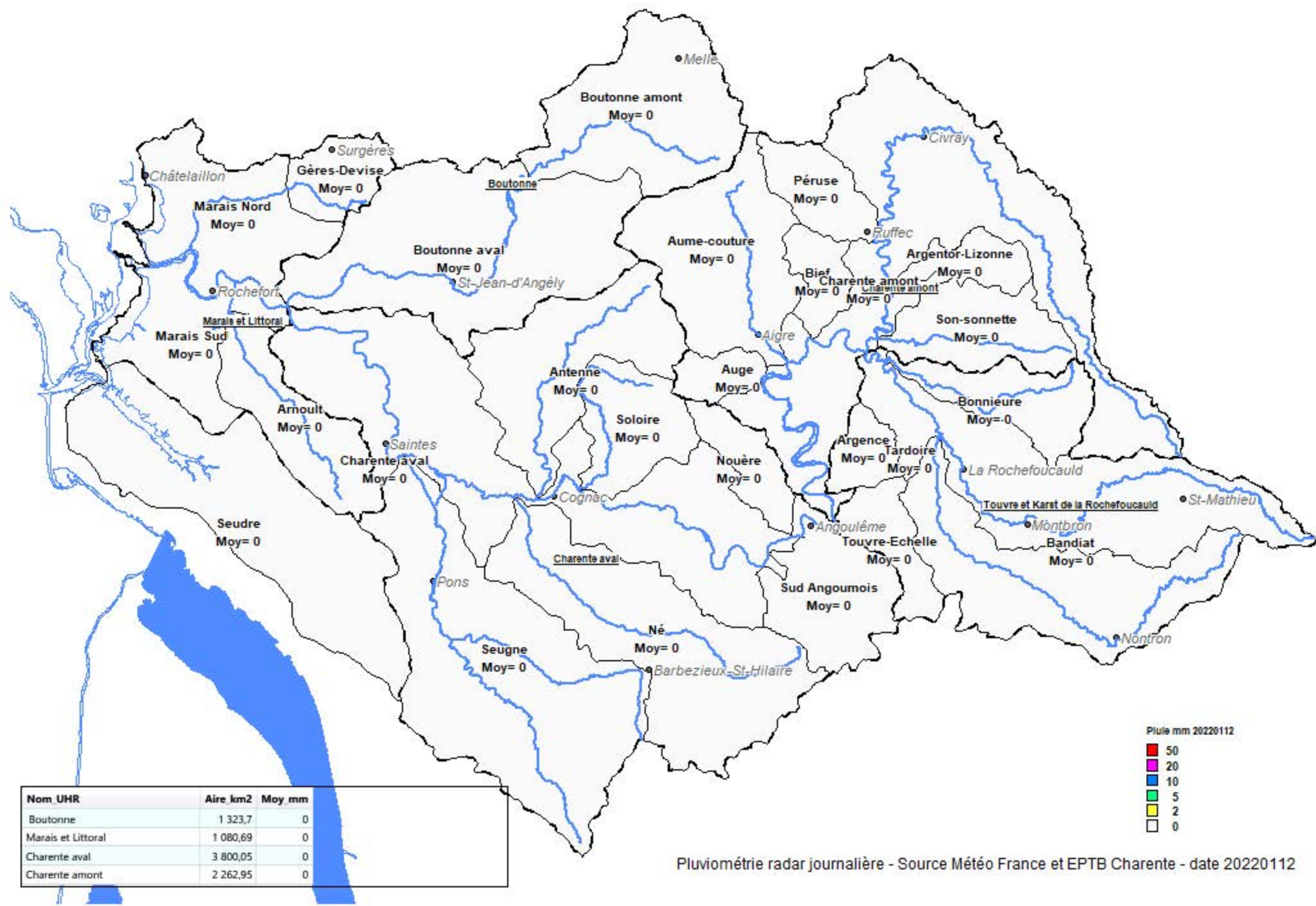
Pluviométrie radar journalière - Source Météo France et EPTB Charente - date 20220110



Nom UHR	Aire km2	Moy mm
Boutonne	1 323,7	0
Marais et Littoral	1 080,69	0
Charente aval	3 800,05	0
Charente amont	2 262,95	0



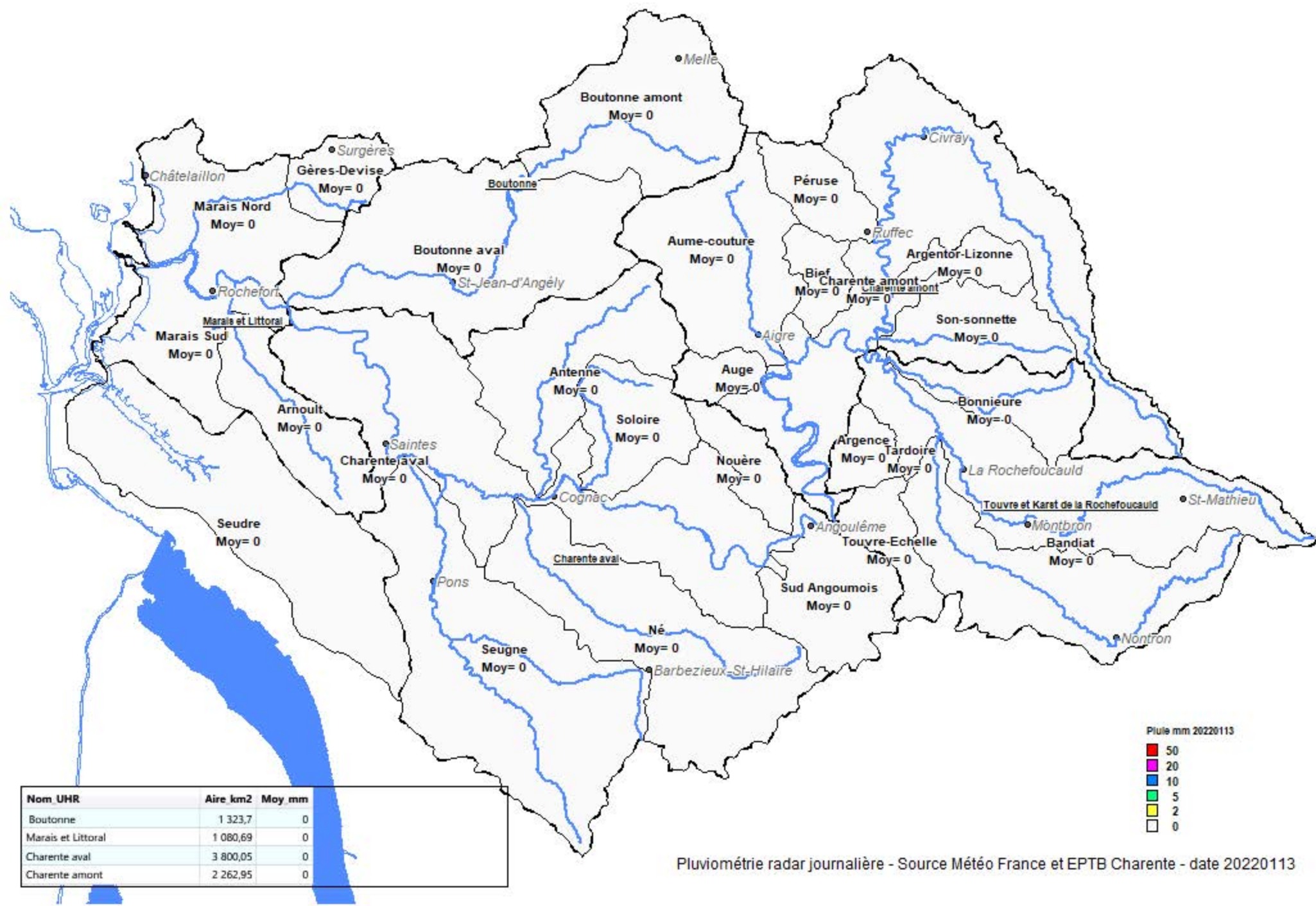
Pluviométrie radar journalière - Source Météo France et EPTB Charente - date 20220111



Nom UHR	Aire km2	Moy mm
Boutonne	1 323,7	0
Marais et Littoral	1 080,69	0
Charente aval	3 800,05	0
Charente amont	2 262,95	0



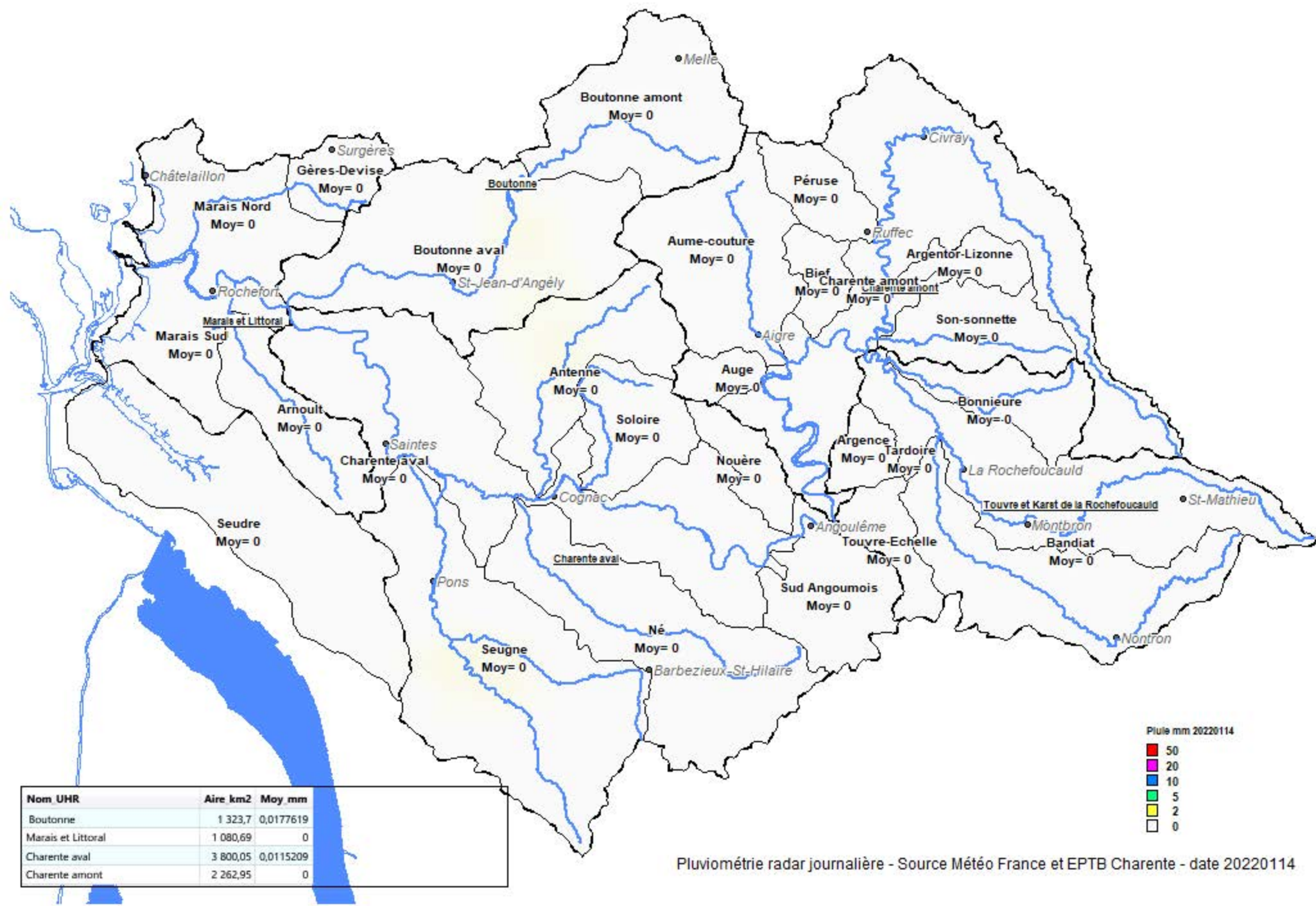
Pluviométrie radar journalière - Source Météo France et EPTB Charente - date 20220112



Nom UHR	Aire km2	Moy mm
Boutonne	1 323,7	0
Marais et Littoral	1 080,69	0
Charente aval	3 800,05	0
Charente amont	2 262,95	0

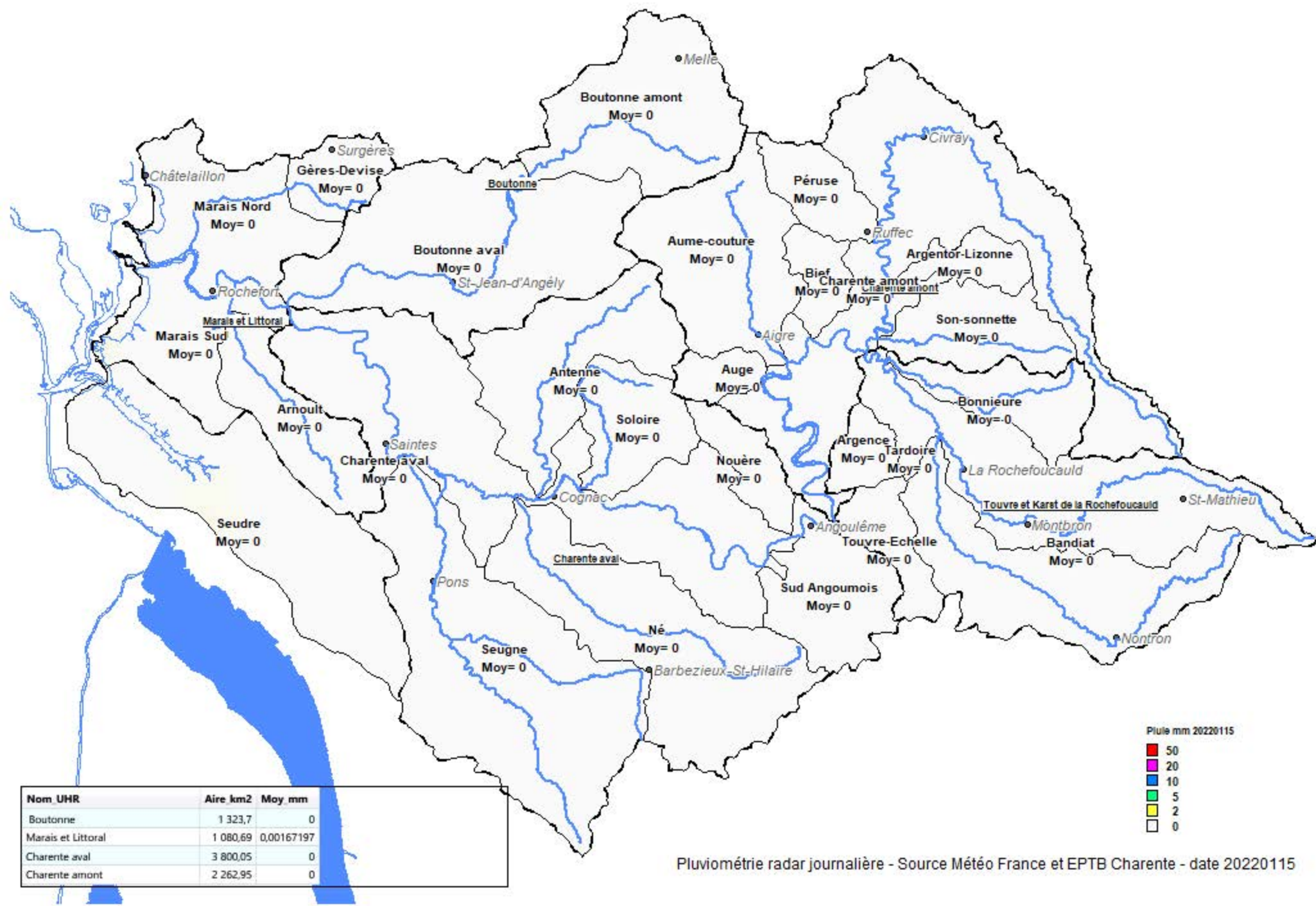
Pluie mm 20220113

- 50
- 20
- 10
- 5
- 2
- 0

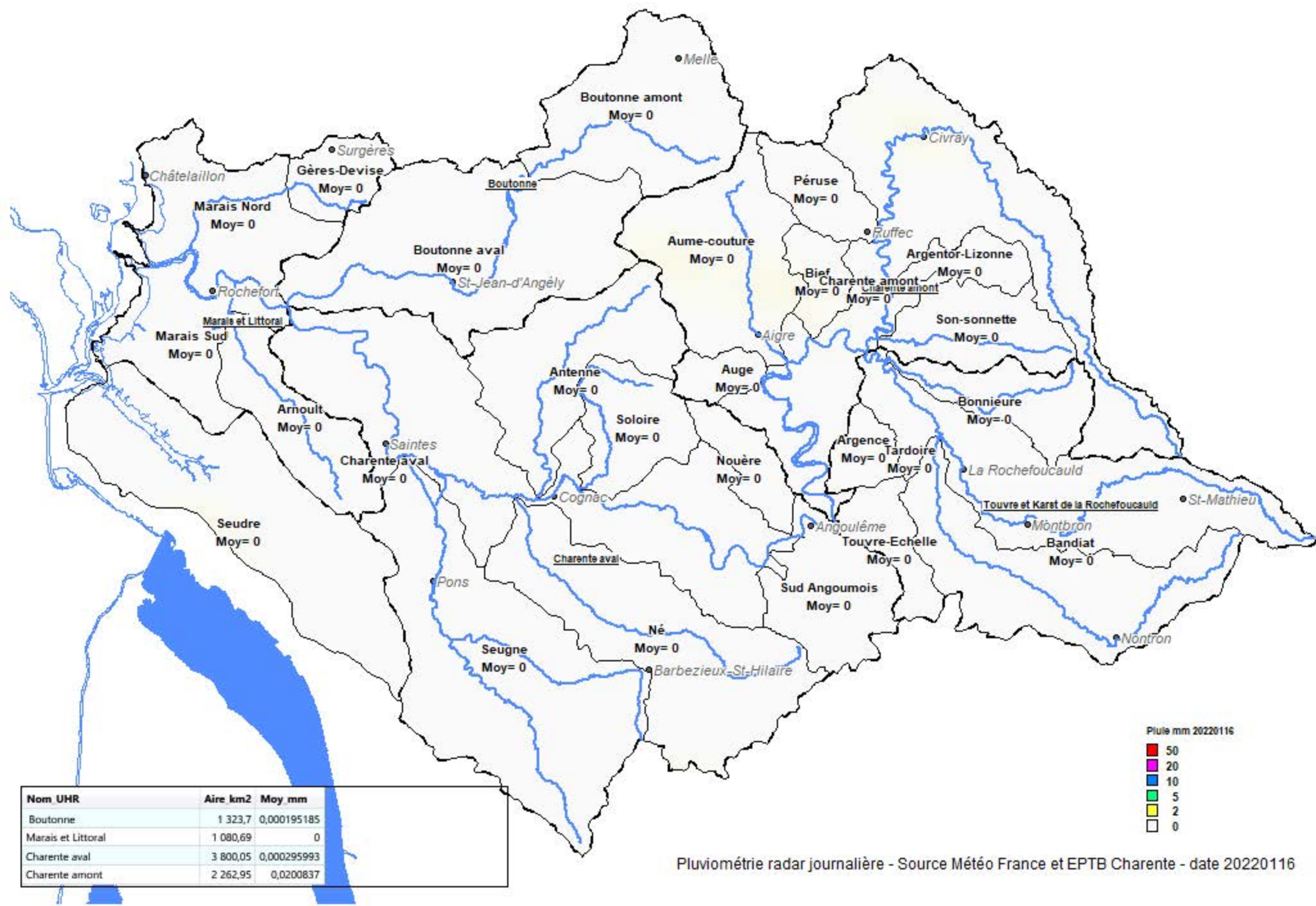


Nom UHR	Aire km2	Moy mm
Boutonne	1 323,7	0,0177619
Marais et Littoral	1 080,69	0
Charente aval	3 800,05	0,0115209
Charente amont	2 262,95	0

Pluviométrie radar journalière - Source Météo France et EPTB Charente - date 20220114

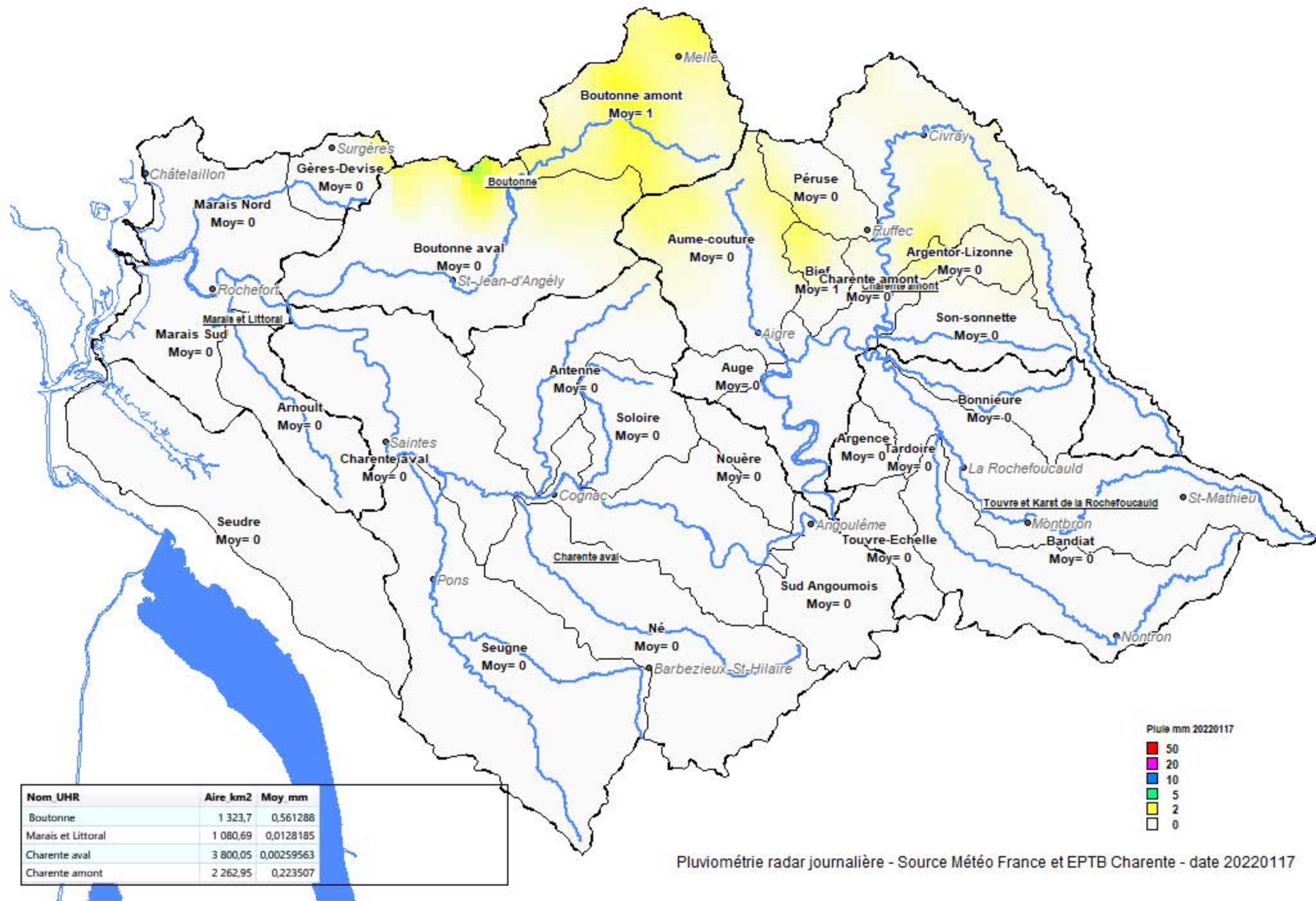


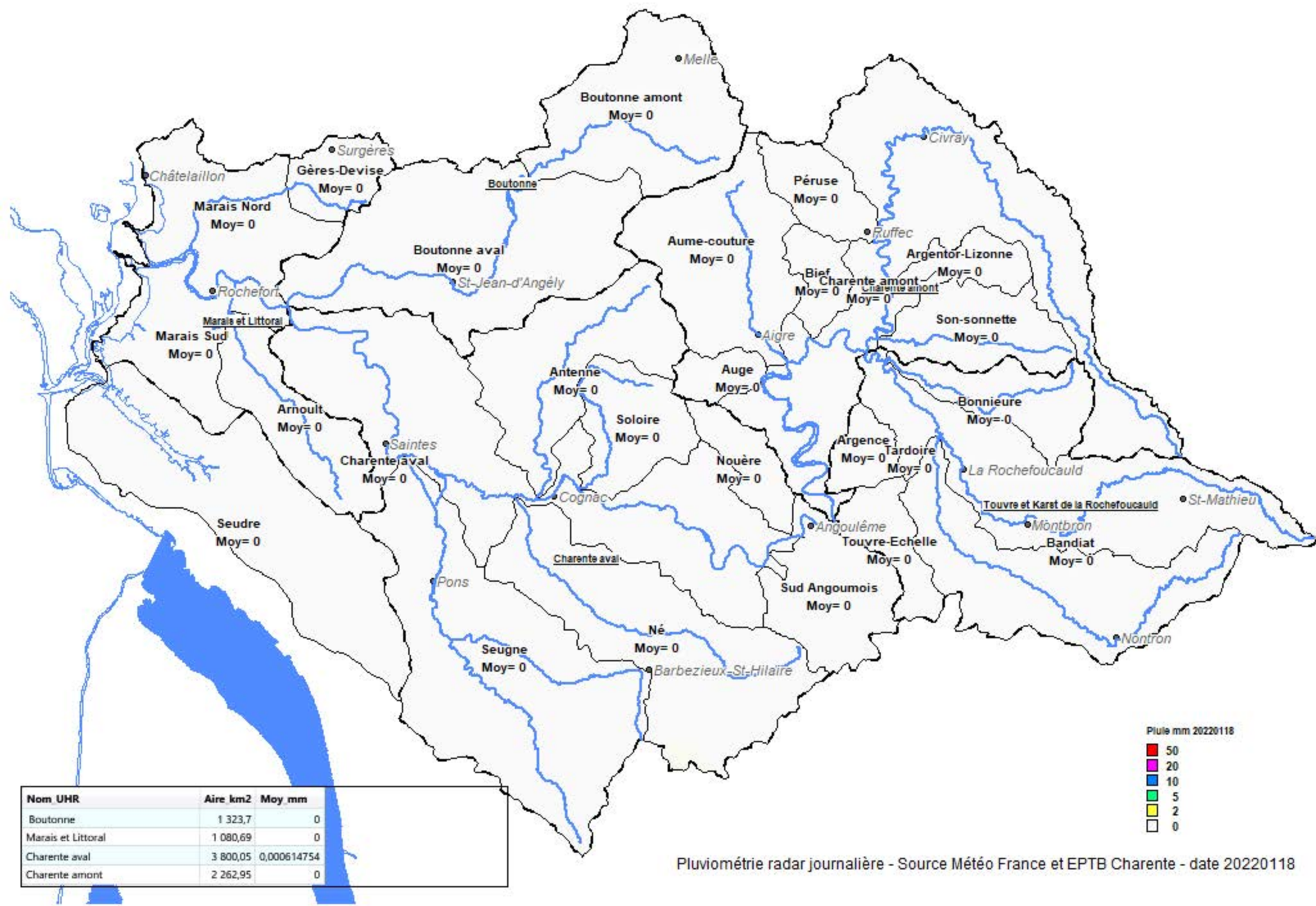
Pluviométrie radar journalière - Source Météo France et EPTB Charente - date 20220115



Nom UHR	Aire km2	Moy mm
Boutonne	1 323,7	0,000195185
Marais et Littoral	1 080,69	0
Charente aval	3 800,05	0,000295993
Charente amont	2 262,95	0,0200837



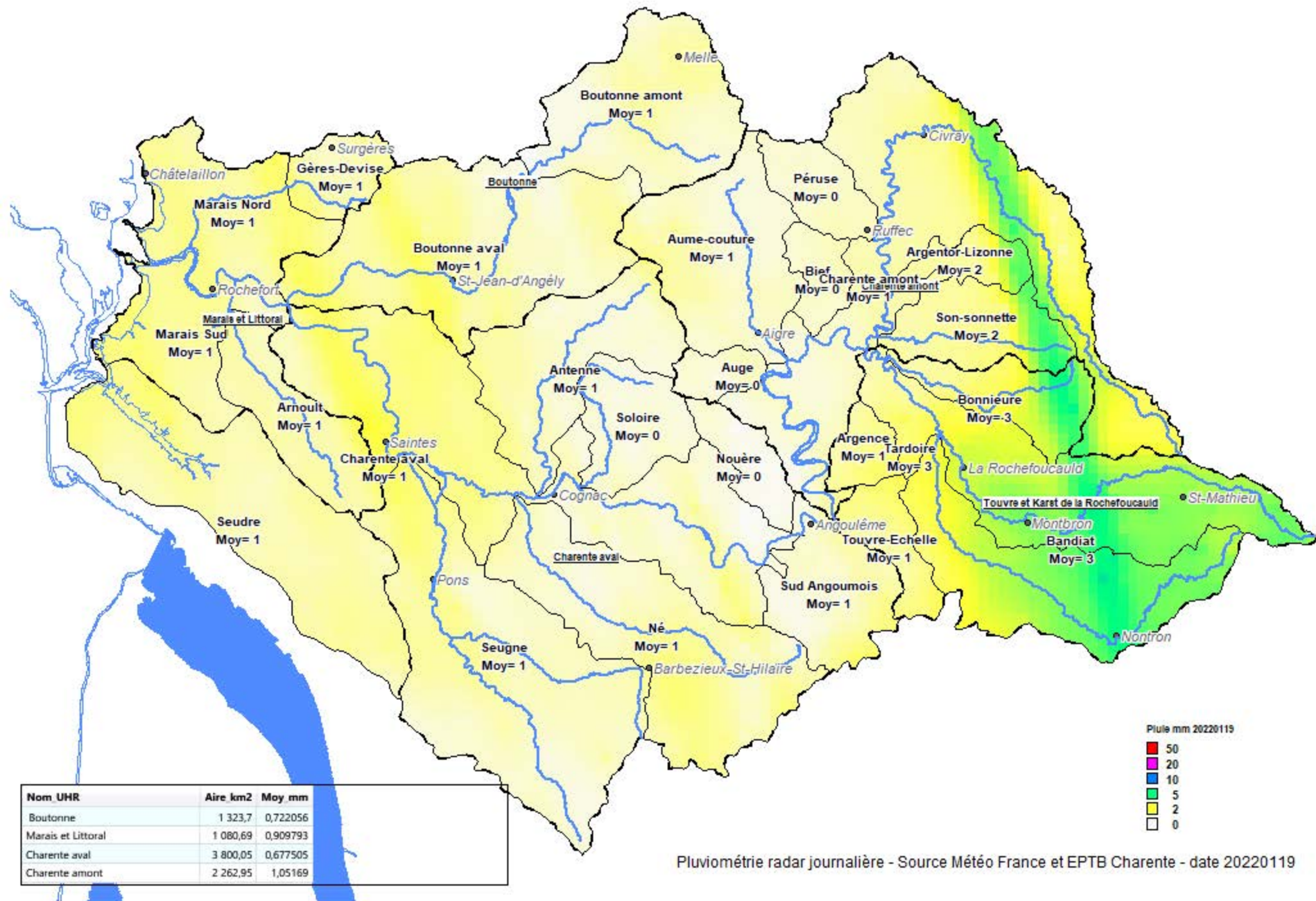




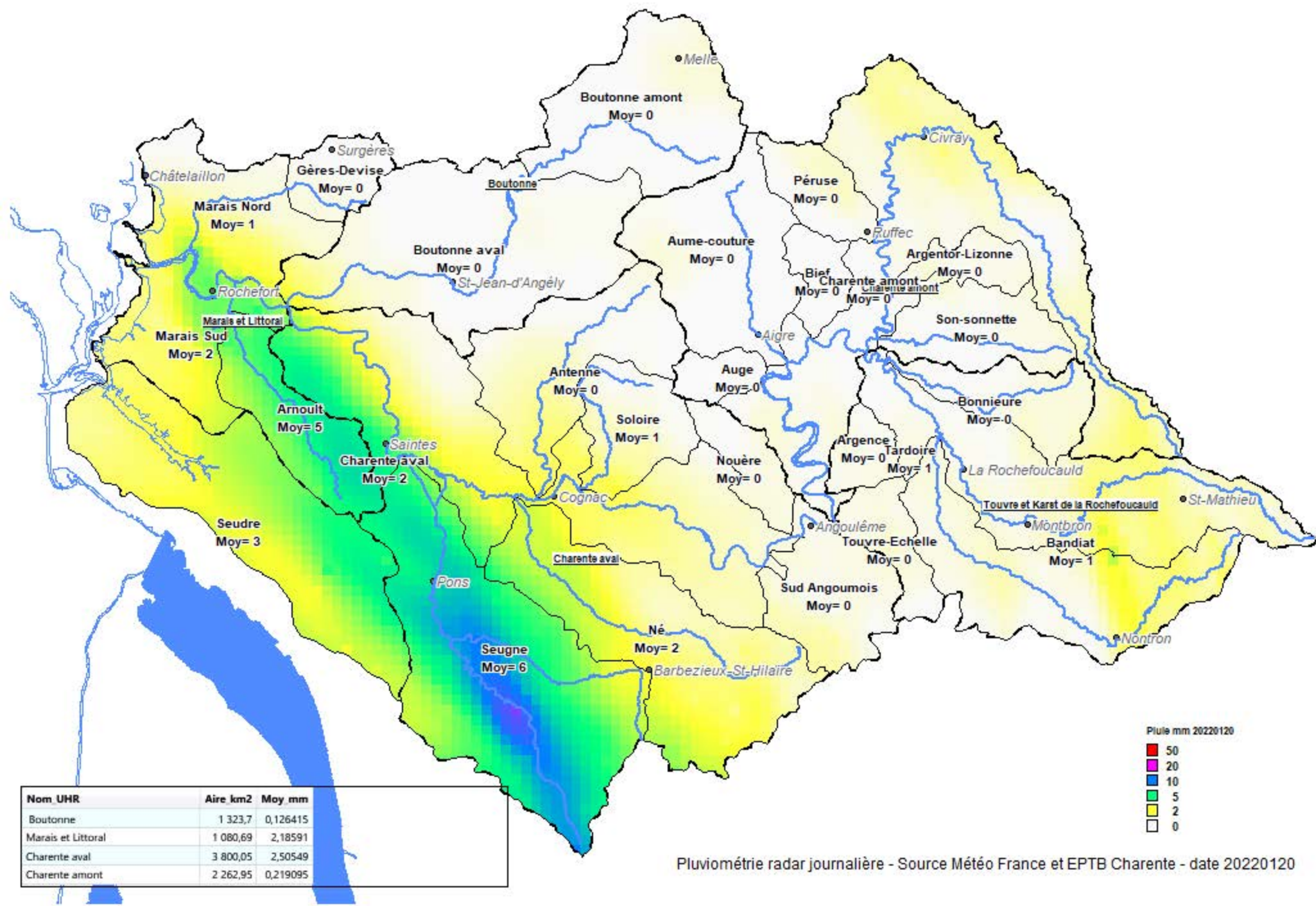
Nom UHR	Aire km2	Moy mm
Boutonne	1 323,7	0
Marais et Littoral	1 080,69	0
Charente aval	3 800,05	0,000614754
Charente amont	2 262,95	0

Pluie mm 20220118

- 50
- 20
- 10
- 5
- 2
- 0



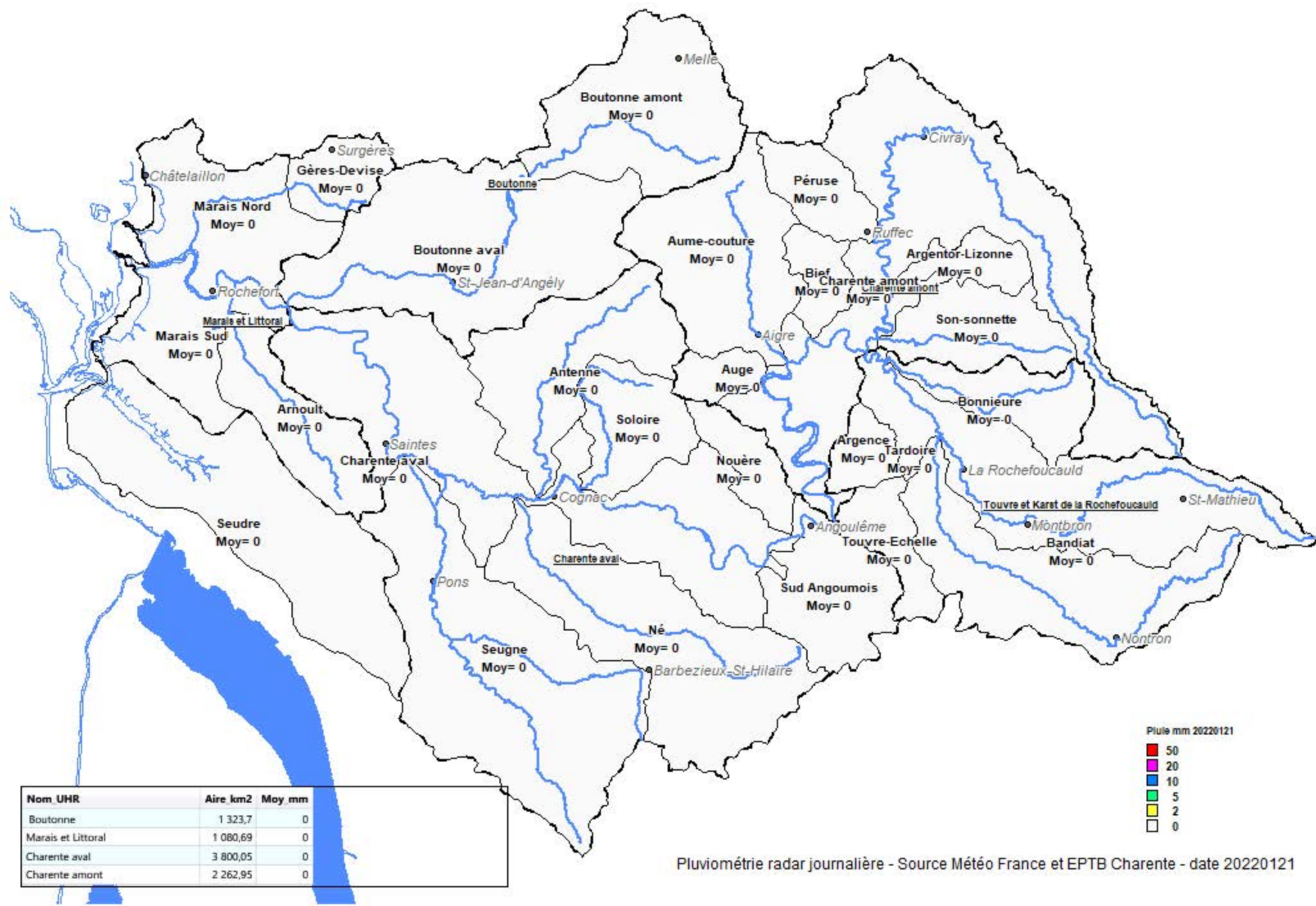
Pluimétrie radar journalière - Source Météo France et EPTB Charente - date 20220119



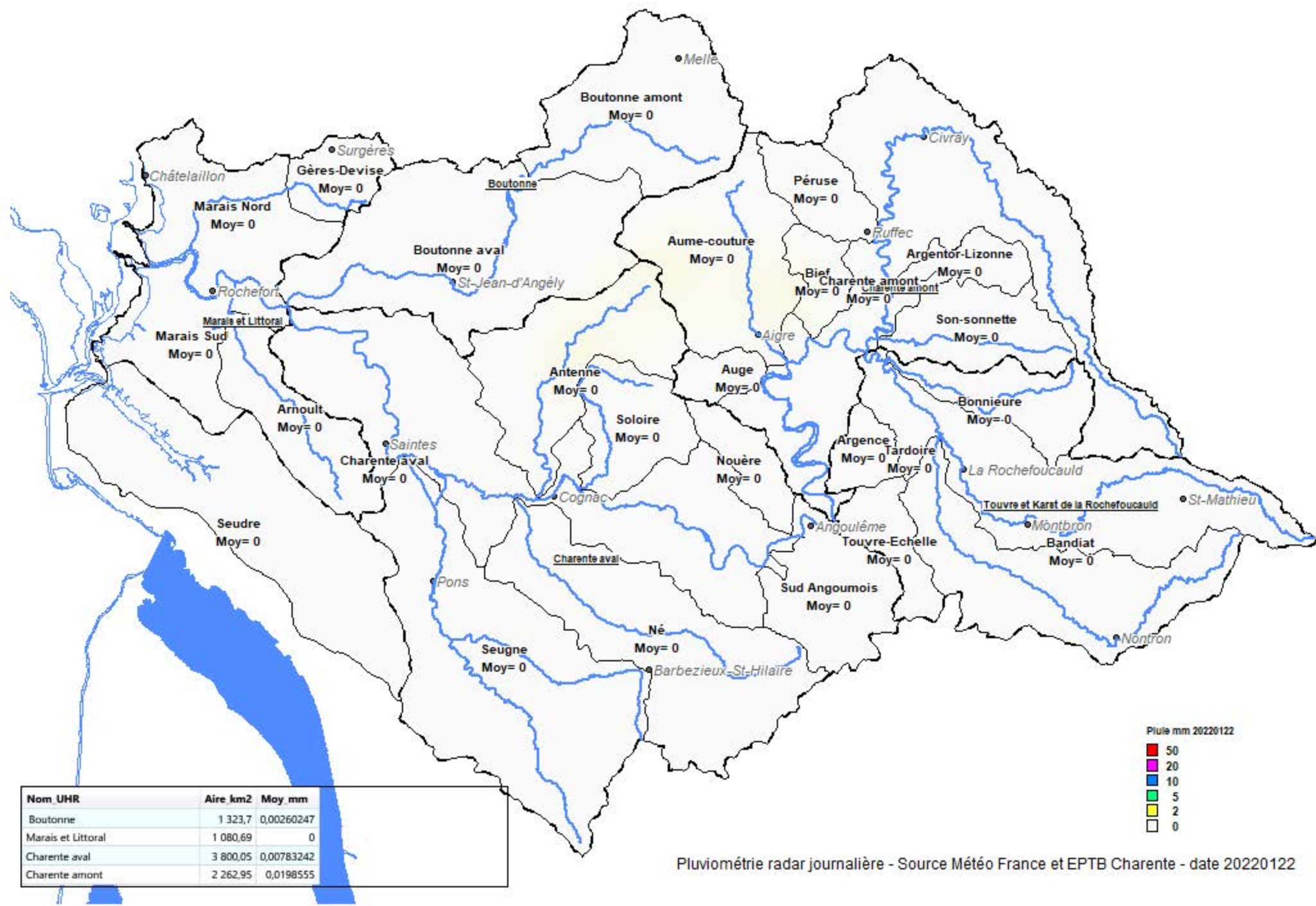
Nom UHR	Aire km2	Moy mm
Boutonne	1 323,7	0,126415
Marais et Littoral	1 080,69	2,18591
Charente aval	3 800,05	2,50549
Charente amont	2 262,95	0,219095



Pluviométrie radar journalière - Source Météo France et EPTB Charente - date 20220120



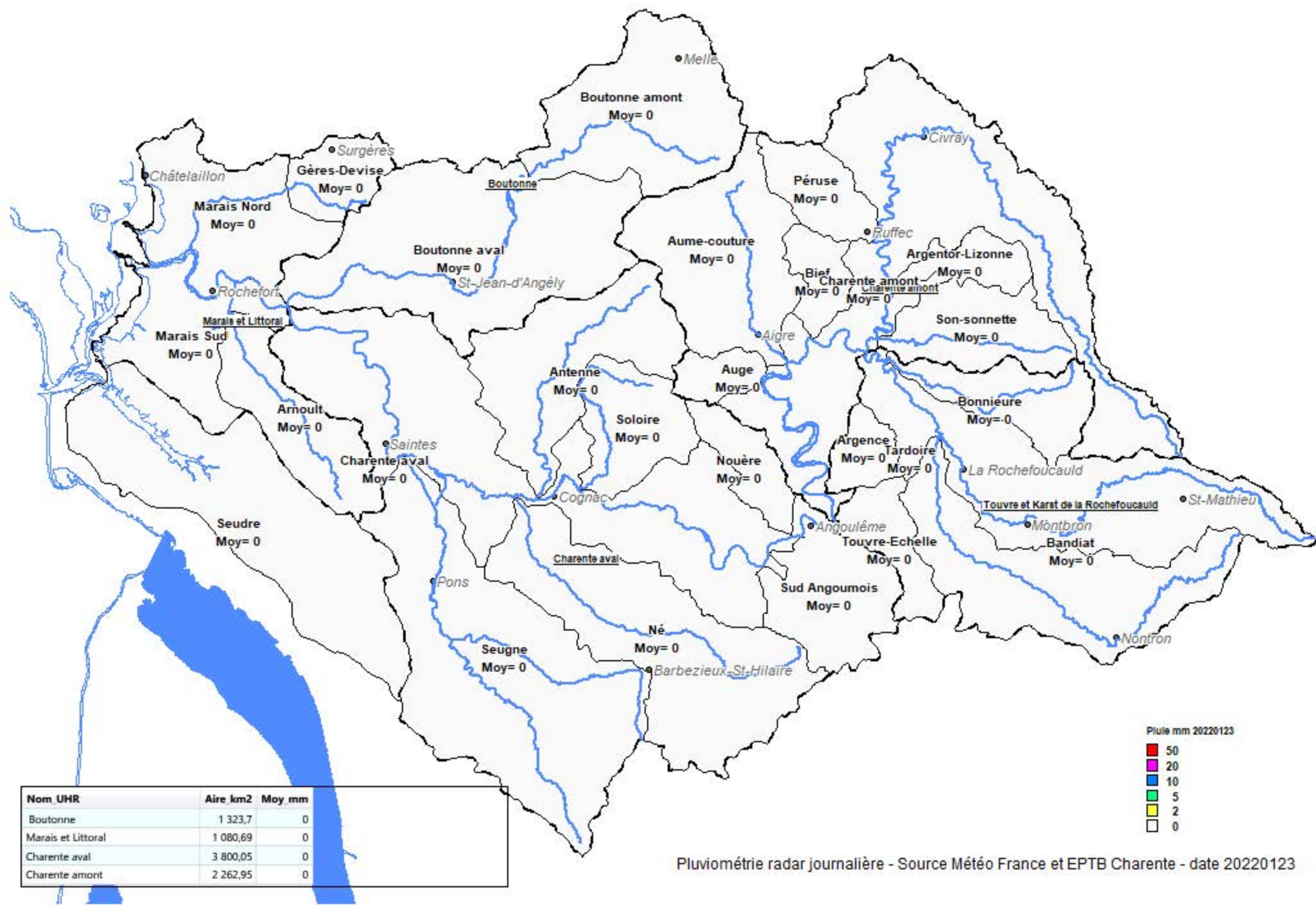
Pluviométrie radar journalière - Source Météo France et EPTB Charente - date 20220121



Nom UHR	Aire km2	Moy mm
Boutonne	1 323,7	0,00260247
Marais et Littoral	1 080,69	0
Charente aval	3 800,05	0,00783242
Charente amont	2 262,95	0,0198555



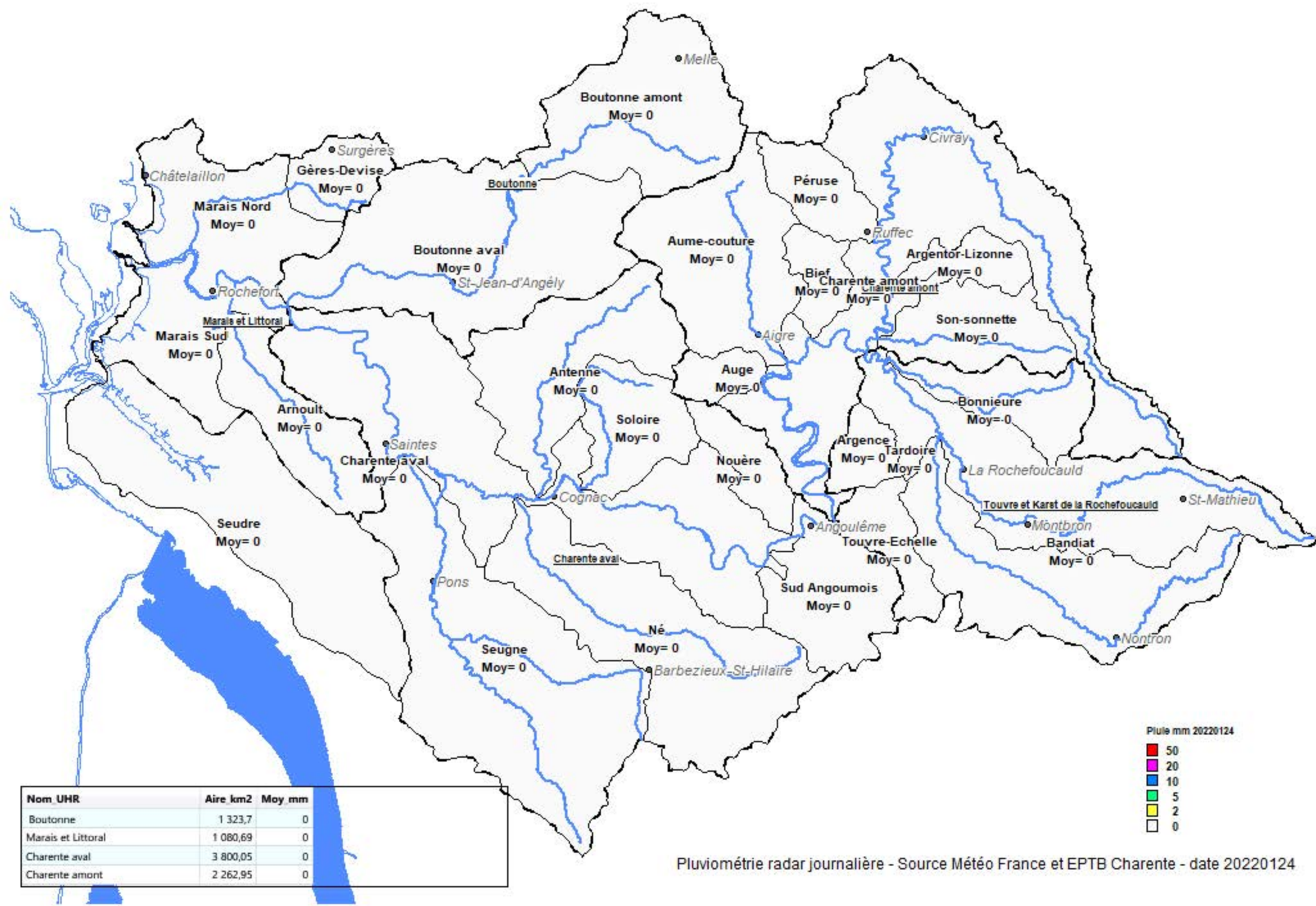
Pluviométrie radar journalière - Source Météo France et EPTB Charente - date 20220122




Nom UHR	Aire km2	Moy mm
Boutonne	1 323,7	0
Marais et Littoral	1 080,69	0
Charente aval	3 800,05	0
Charente amont	2 262,95	0



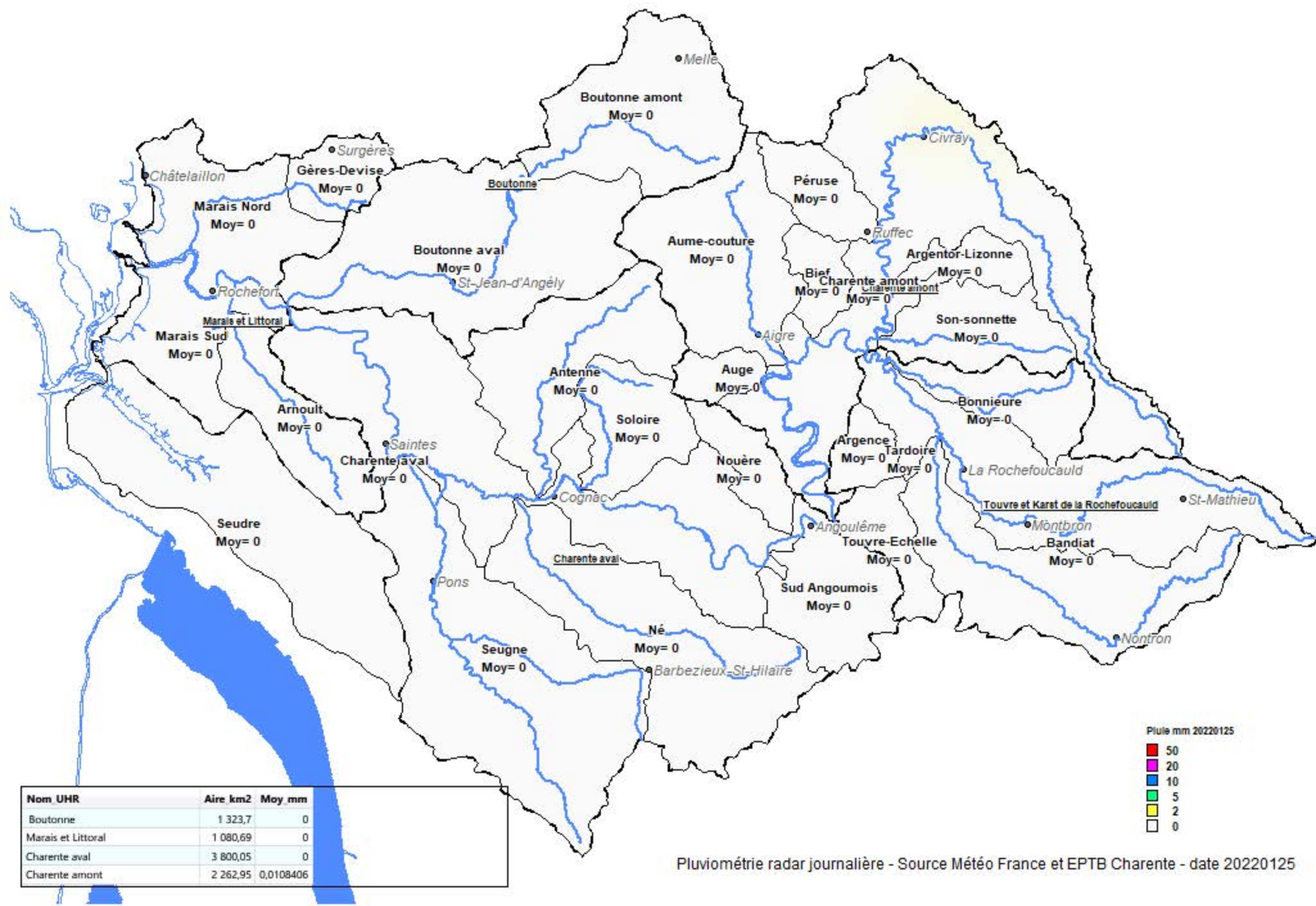
Pluviométrie radar journalière - Source Météo France et EPTB Charente - date 20220123



Nom UHR	Aire km2	Moy mm
Boutonne	1 323,7	0
Marais et Littoral	1 080,69	0
Charente aval	3 800,05	0
Charente amont	2 262,95	0



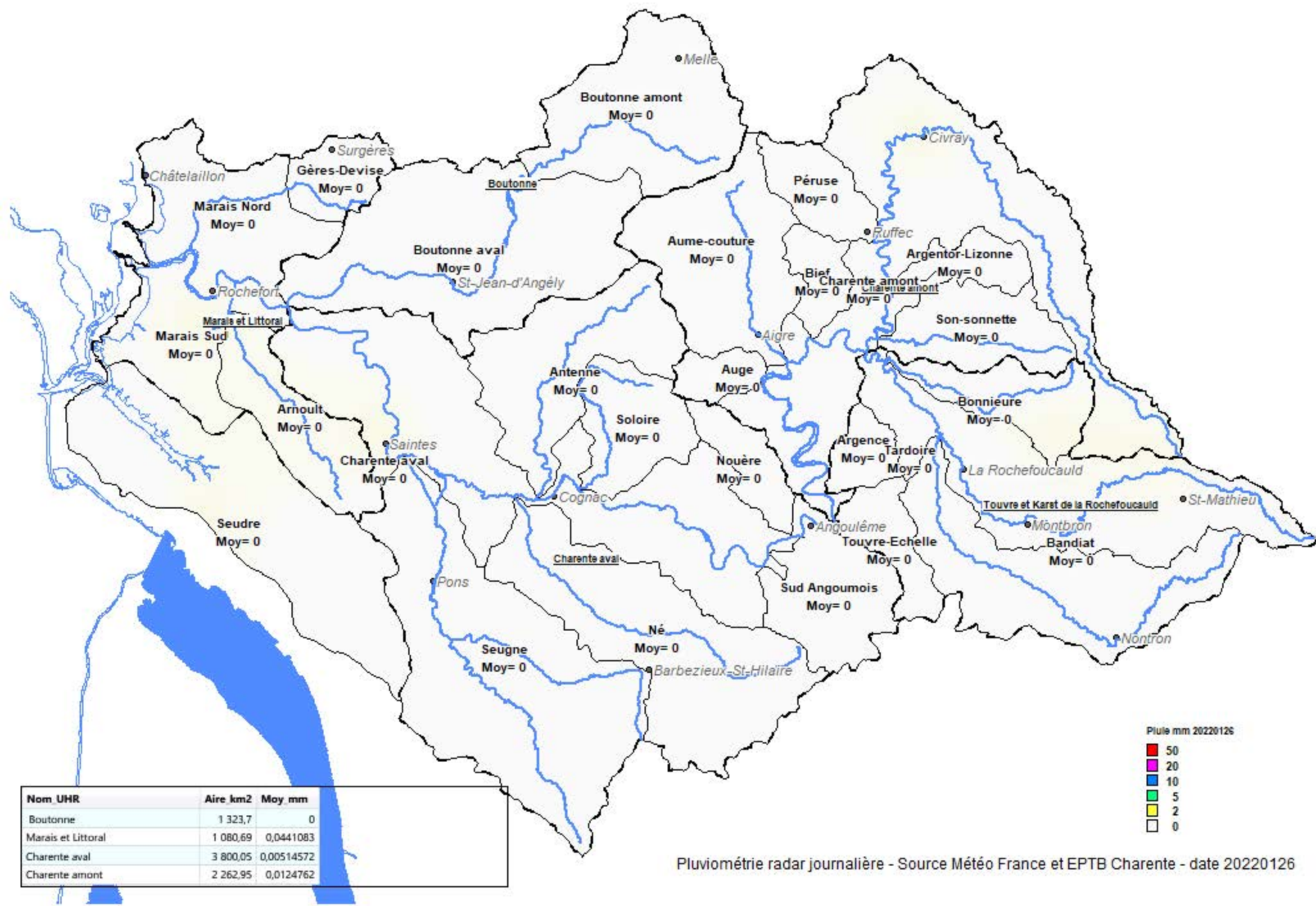
Pluviométrie radar journalière - Source Météo France et EPTB Charente - date 20220124

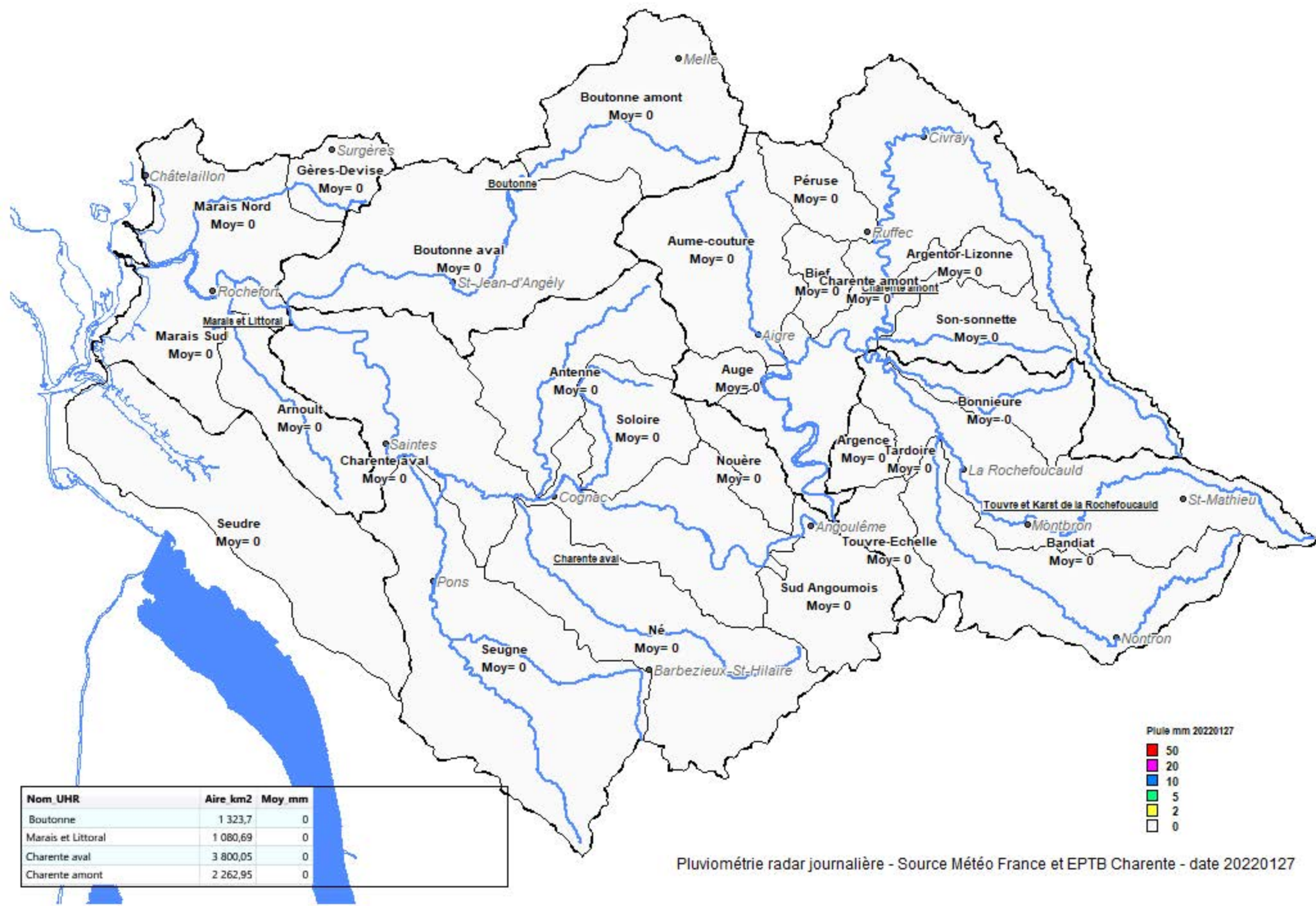


Nom UHR	Aire km2	Moy mm
Boutonne	1 323,7	0
Marais et Littoral	1 080,69	0
Charente aval	3 800,05	0
Charente amont	2 262,95	0,0108406




Pluviométrie radar journalière - Source Météo France et EPTB Charente - date 20220125

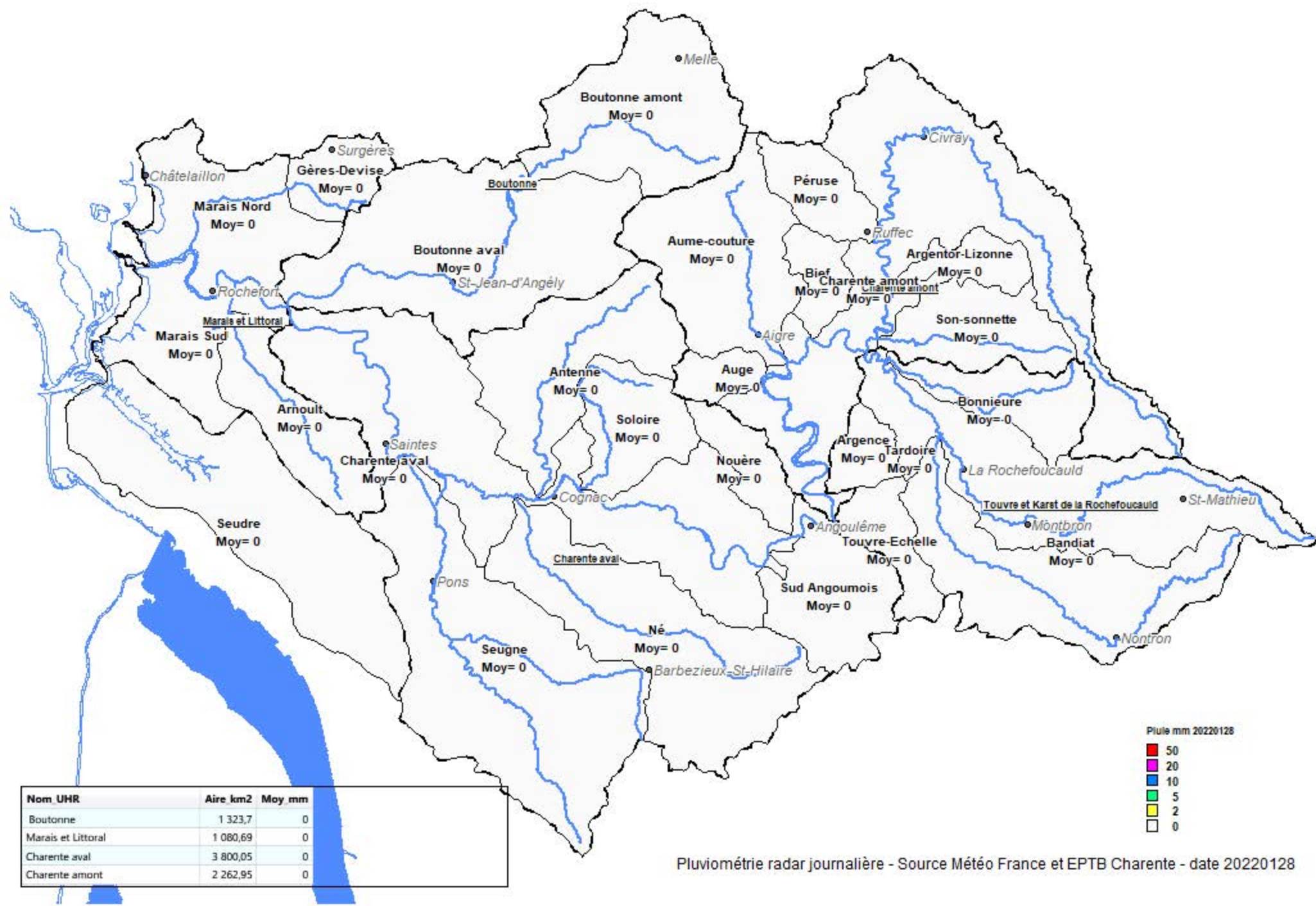




Nom UHR	Aire km2	Moy mm
Boutonne	1 323,7	0
Marais et Littoral	1 080,69	0
Charente aval	3 800,05	0
Charente amont	2 262,95	0



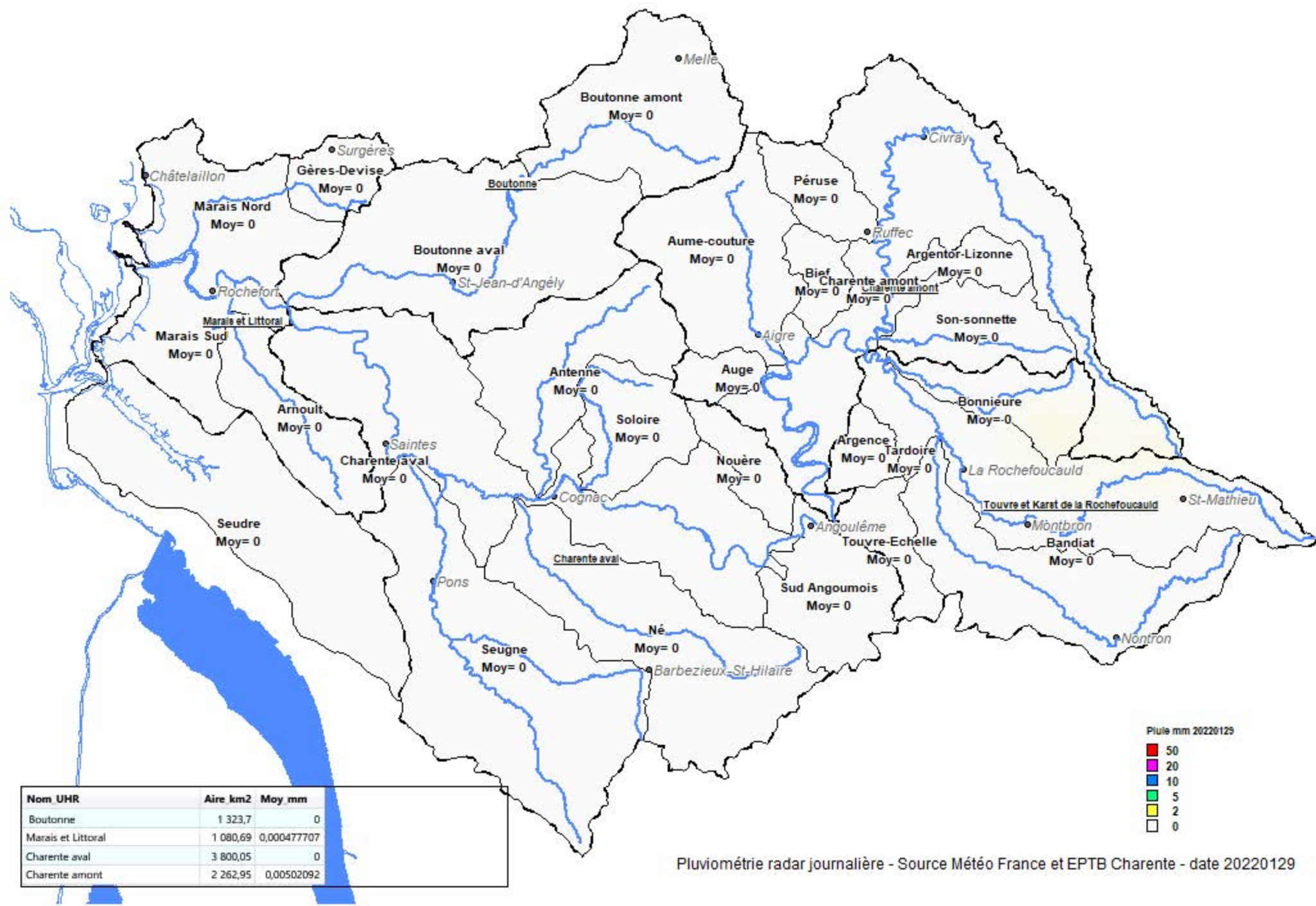
Pluviométrie radar journalière - Source Météo France et EPTB Charente - date 20220127



Nom UHR	Aire km2	Moy mm
Boutonne	1 323,7	0
Marais et Littoral	1 080,69	0
Charente aval	3 800,05	0
Charente amont	2 262,95	0

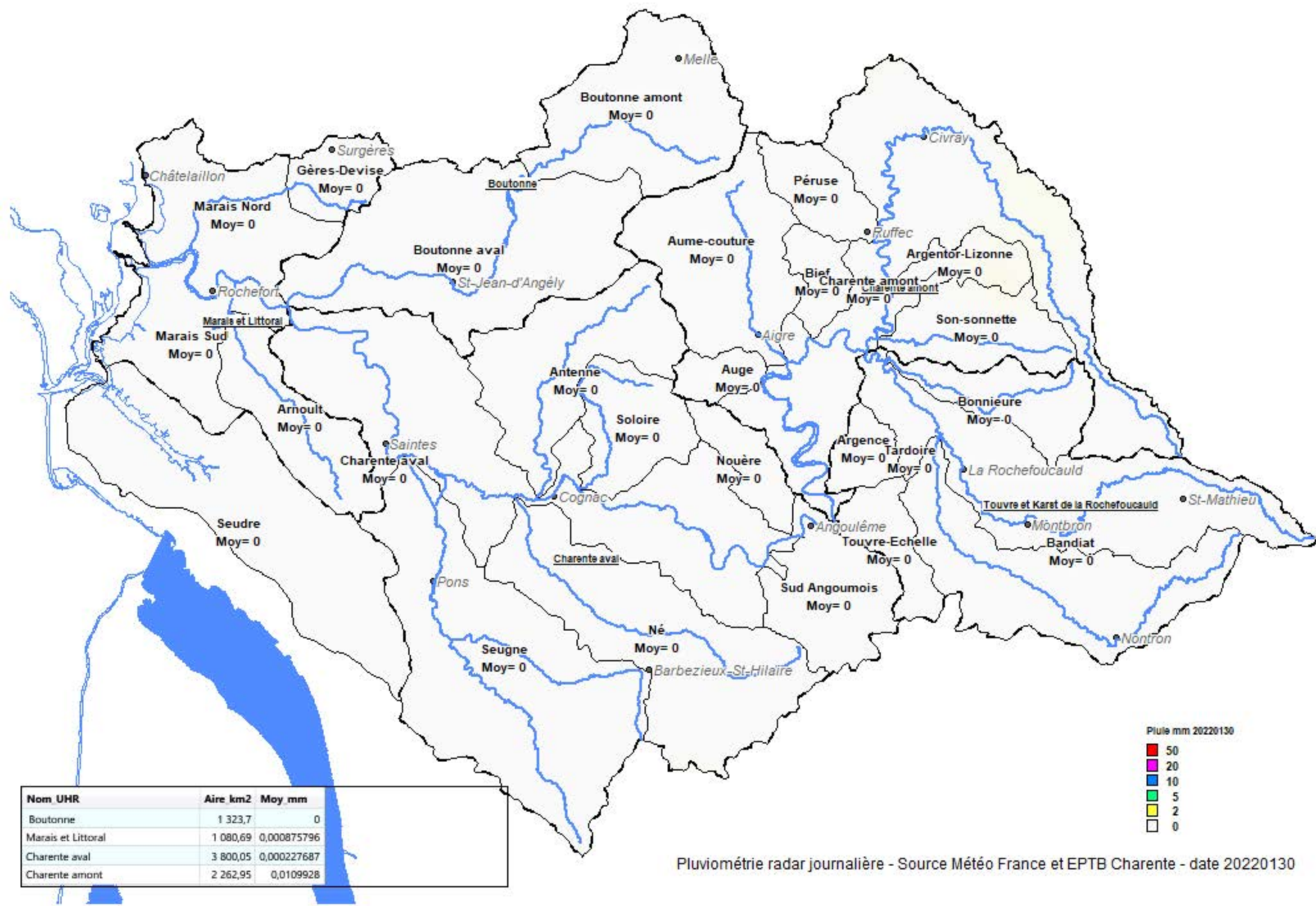


Pluviométrie radar journalière - Source Météo France et EPTB Charente - date 20220128



Nom UHR	Aire km2	Moy mm
Boutonne	1 323,7	0
Marais et Littoral	1 080,69	0,000477707
Charente aval	3 800,05	0
Charente amont	2 262,95	0,00502092

Pluviométrie radar journalière - Source Météo France et EPTB Charente - date 20220129



Pluviométrie radar journalière - Source Météo France et EPTB Charente - date 20220130

