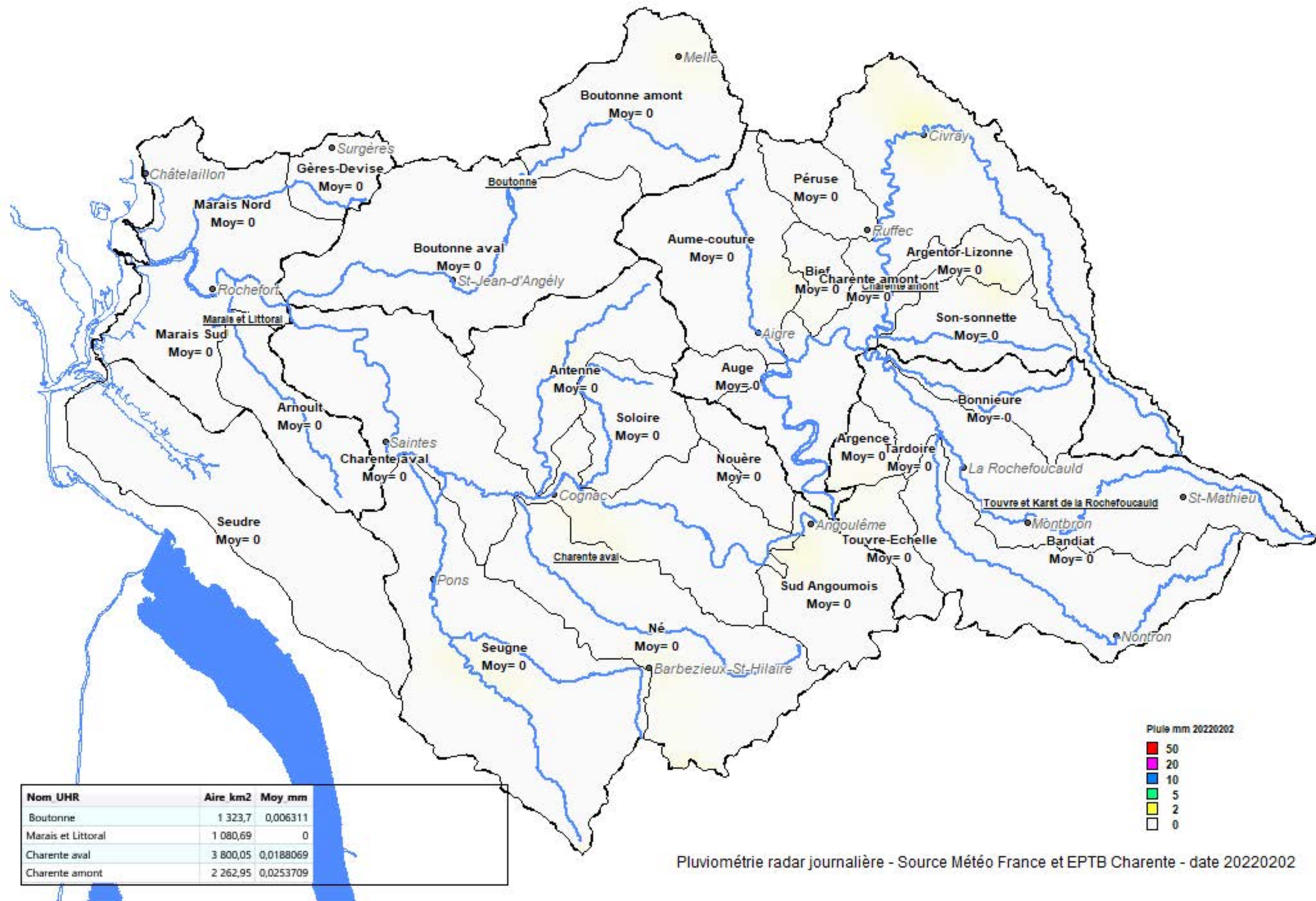
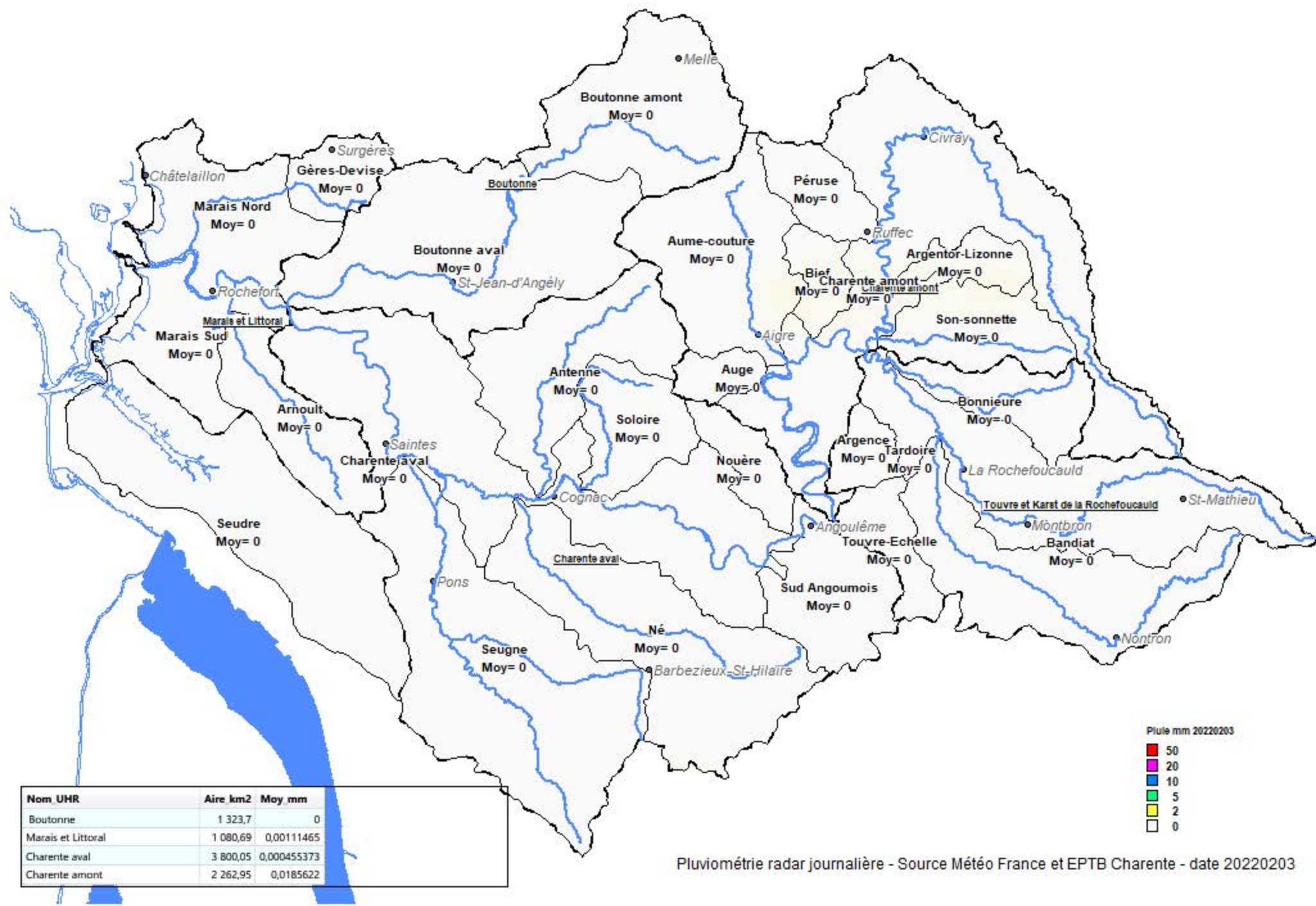


Nom UHR	Aire km2	Moy mm
Boutonne	1 323,7	0,000130124
Marais et Littoral	1 080,69	0
Charente aval	3 800,05	0,0364982
Charente amont	2 262,95	0,00502092

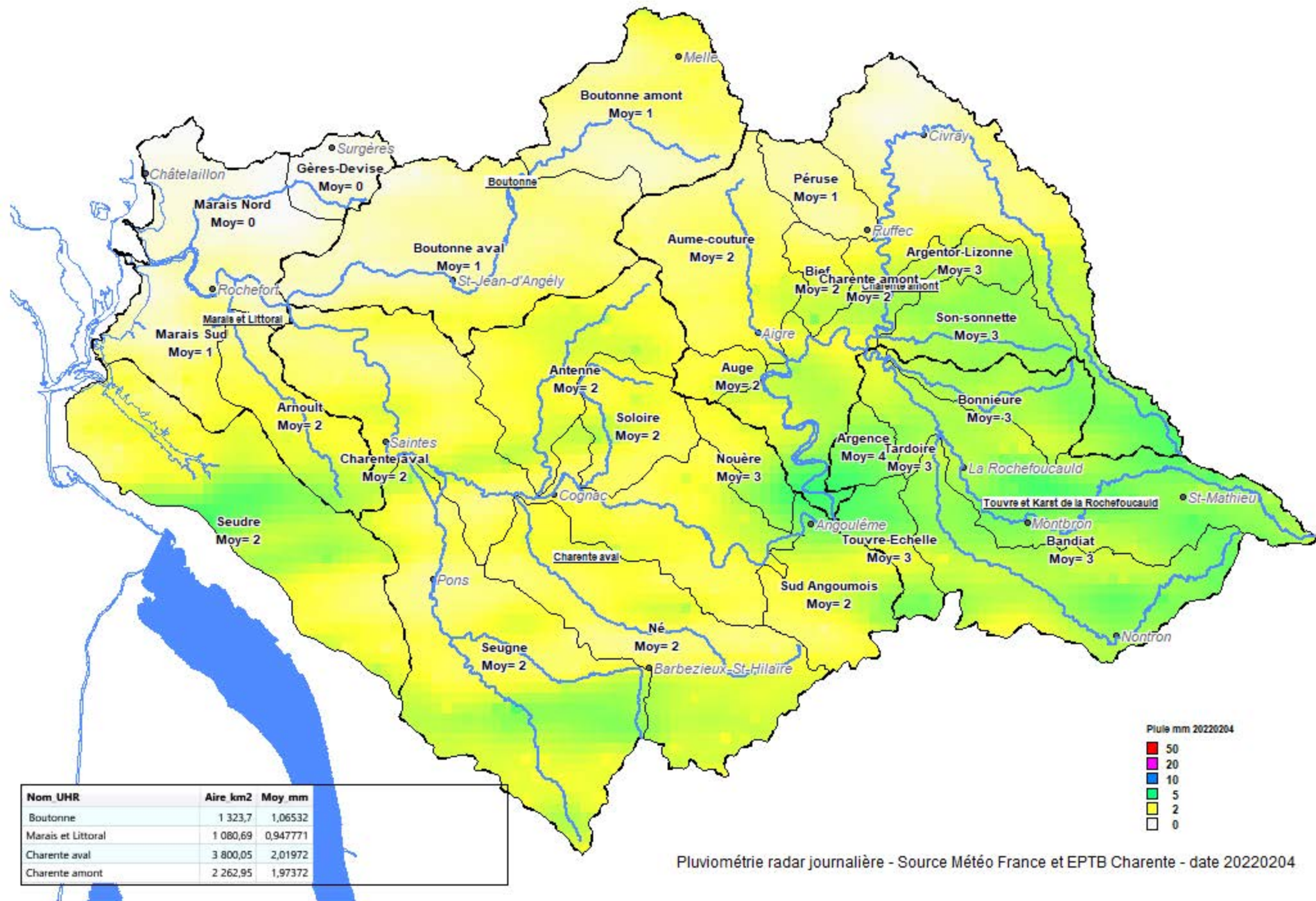
- Pluie mm 20220201
- 50
 - 20
 - 10
 - 5
 - 2
 - 0

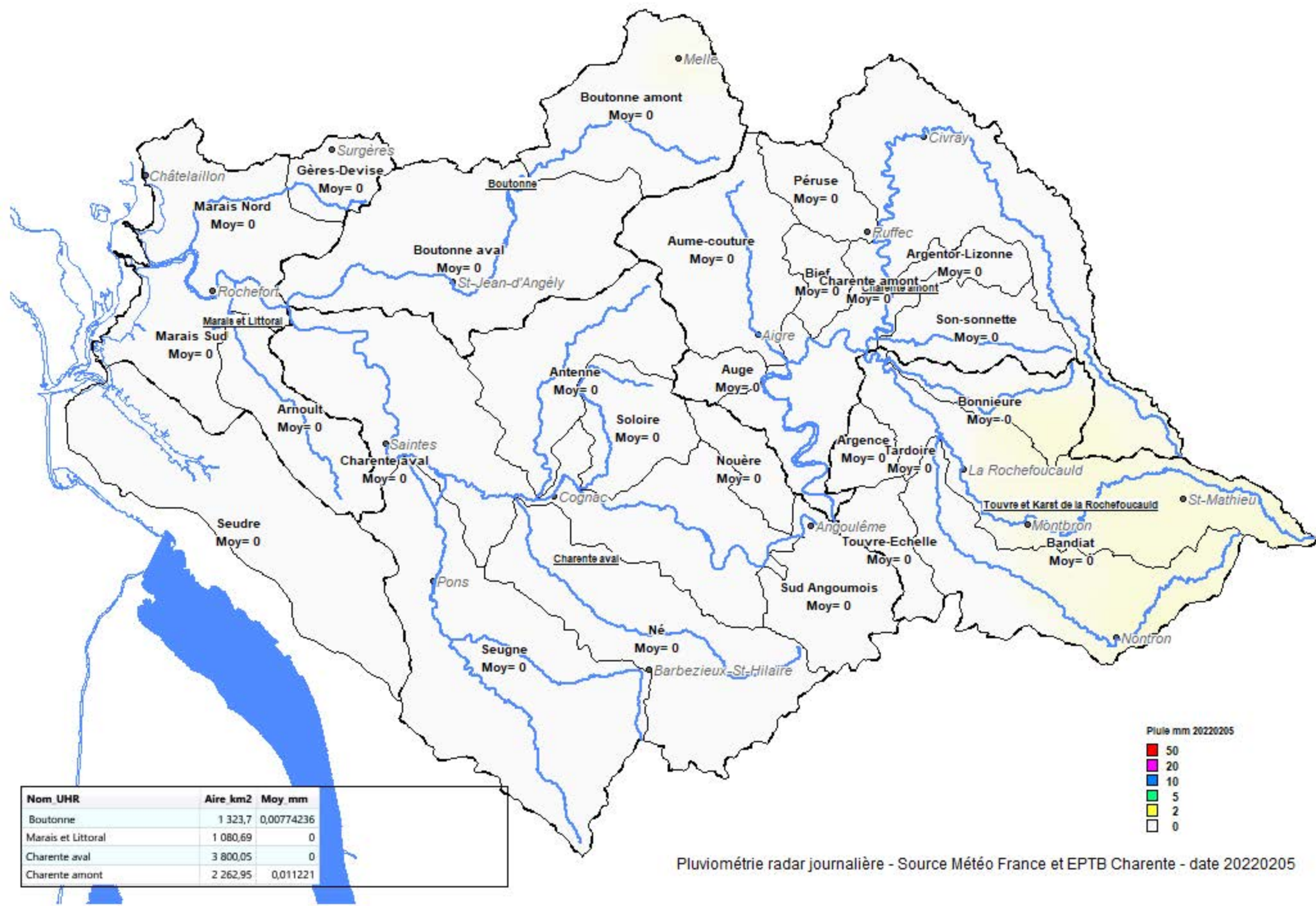


Pluviométrie radar journalière - Source Météo France et EPTB Charente - date 20220202



Pluviométrie radar journalière - Source Météo France et EPTB Charente - date 20220203

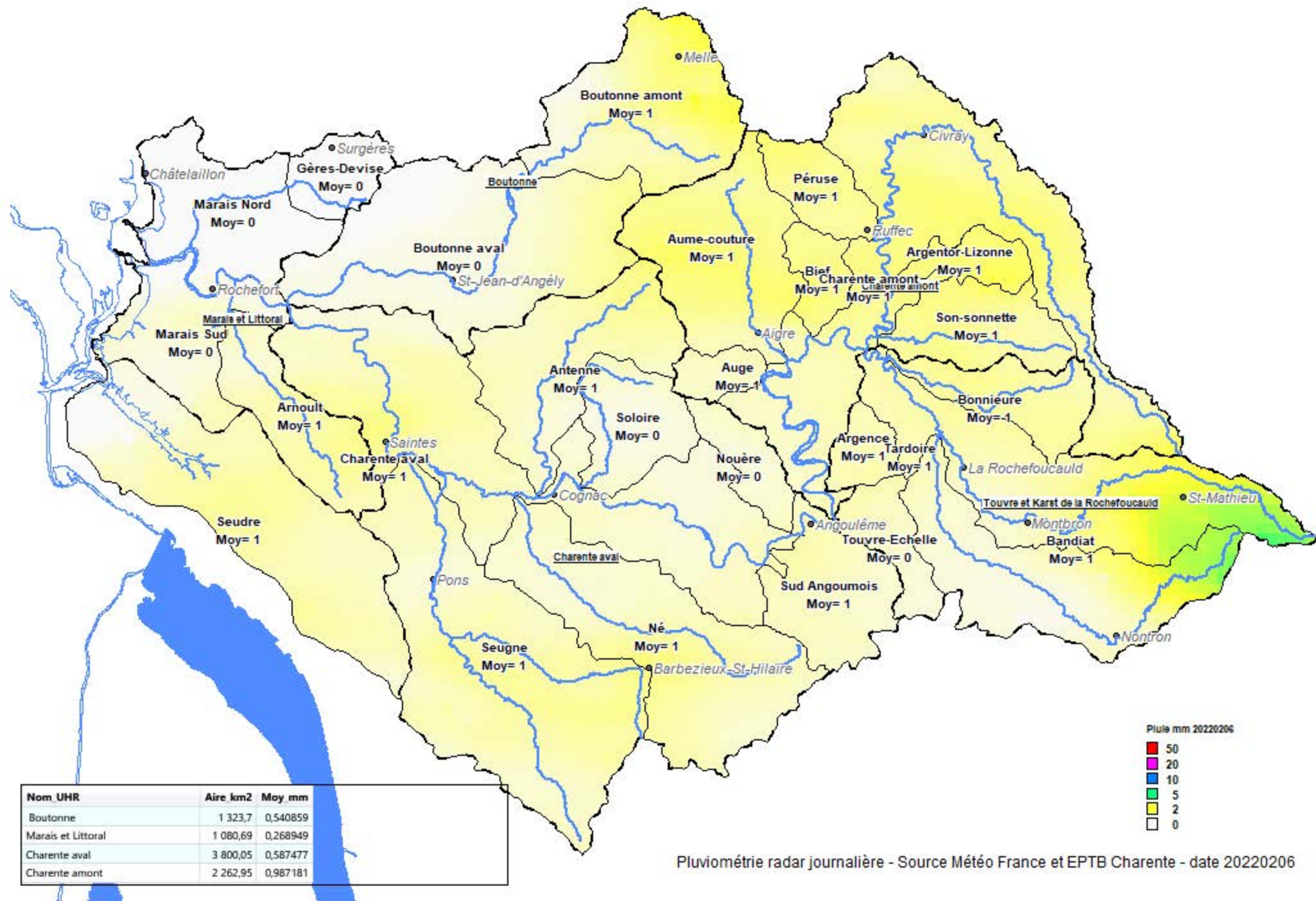


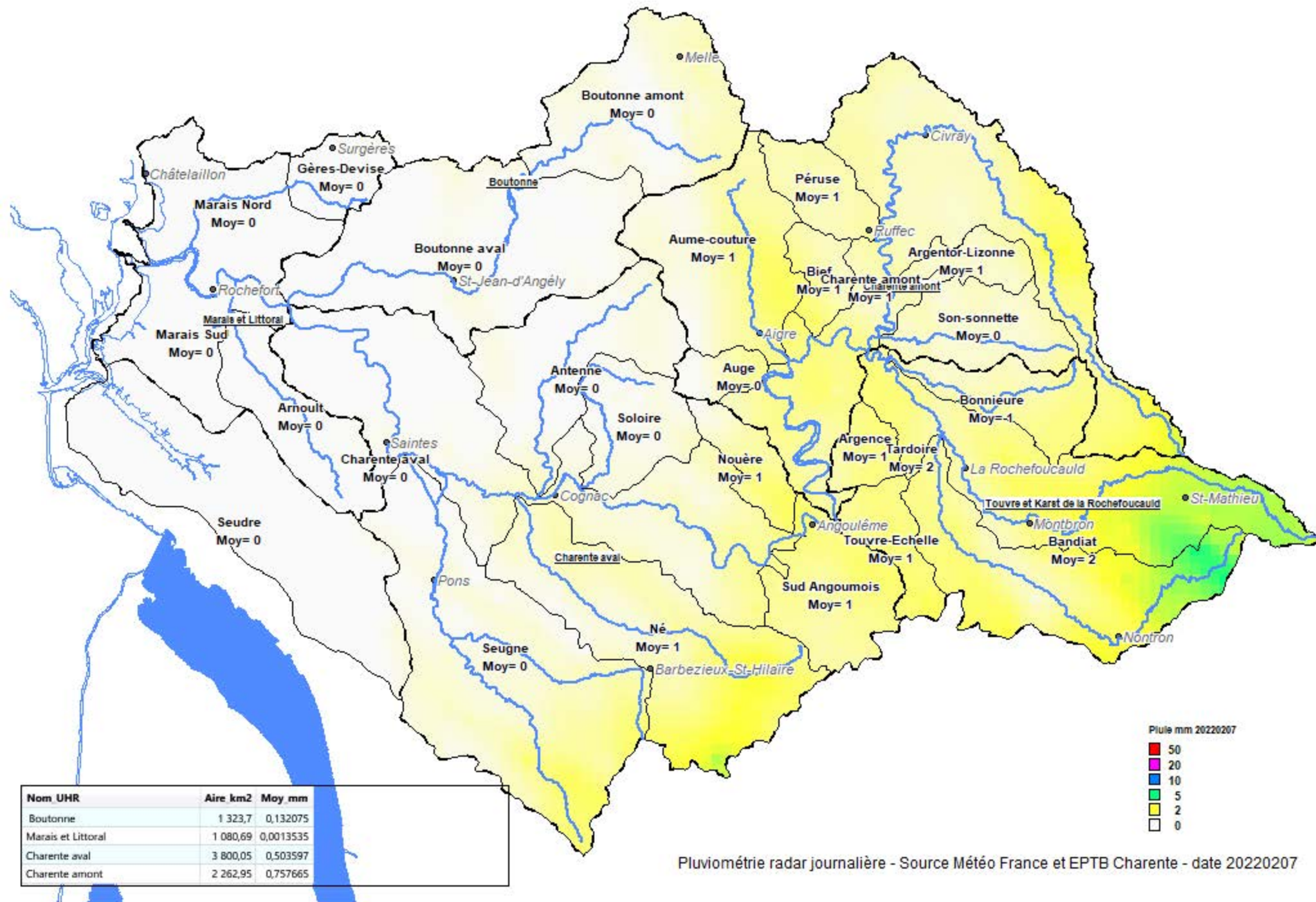


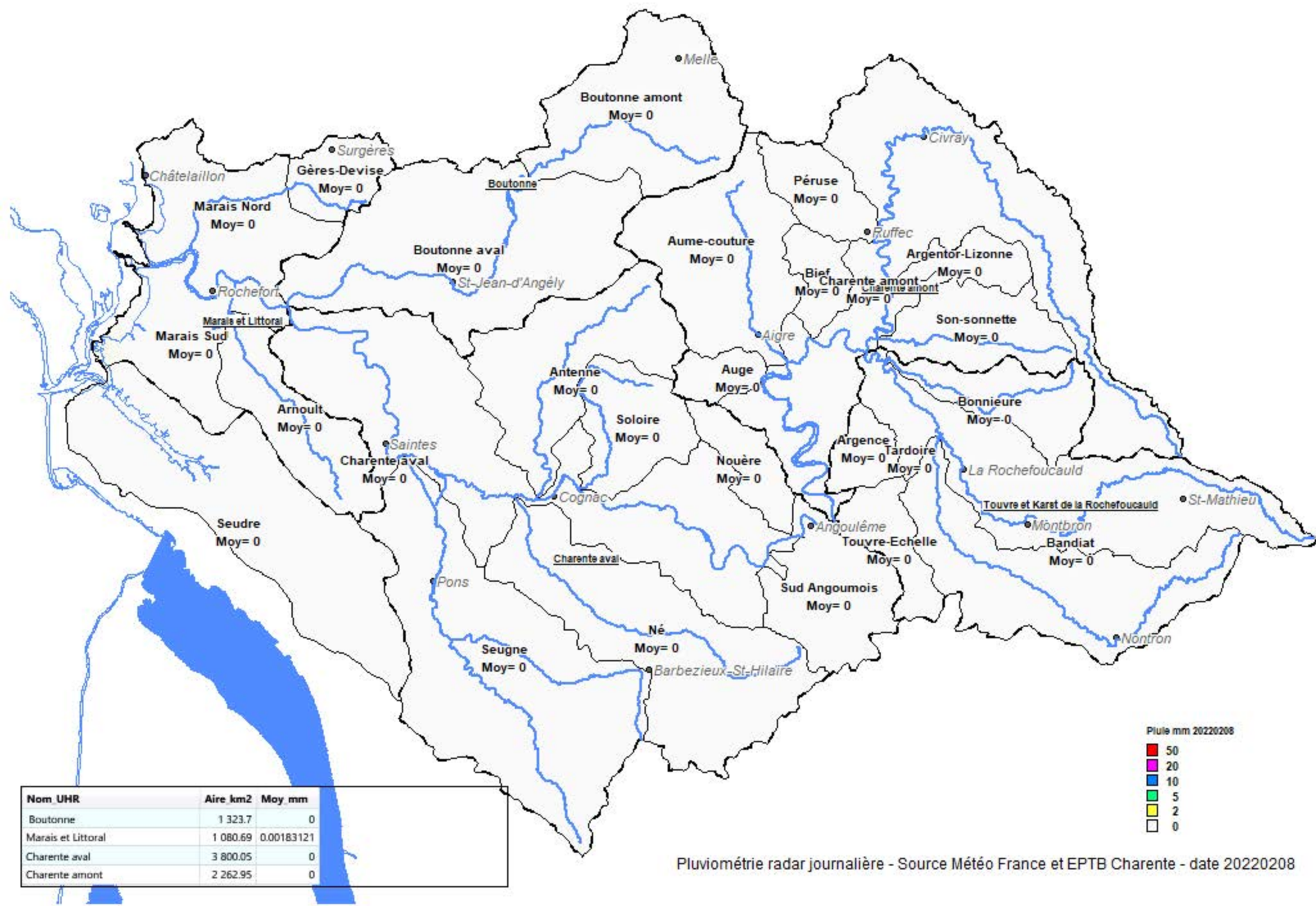
Nom UHR	Aire km2	Moy mm
Boutonne	1 323,7	0,00774236
Marais et Littoral	1 080,69	0
Charente aval	3 800,05	0
Charente amont	2 262,95	0,011221



Pluviométrie radar journalière - Source Météo France et EPTB Charente - date 20220205



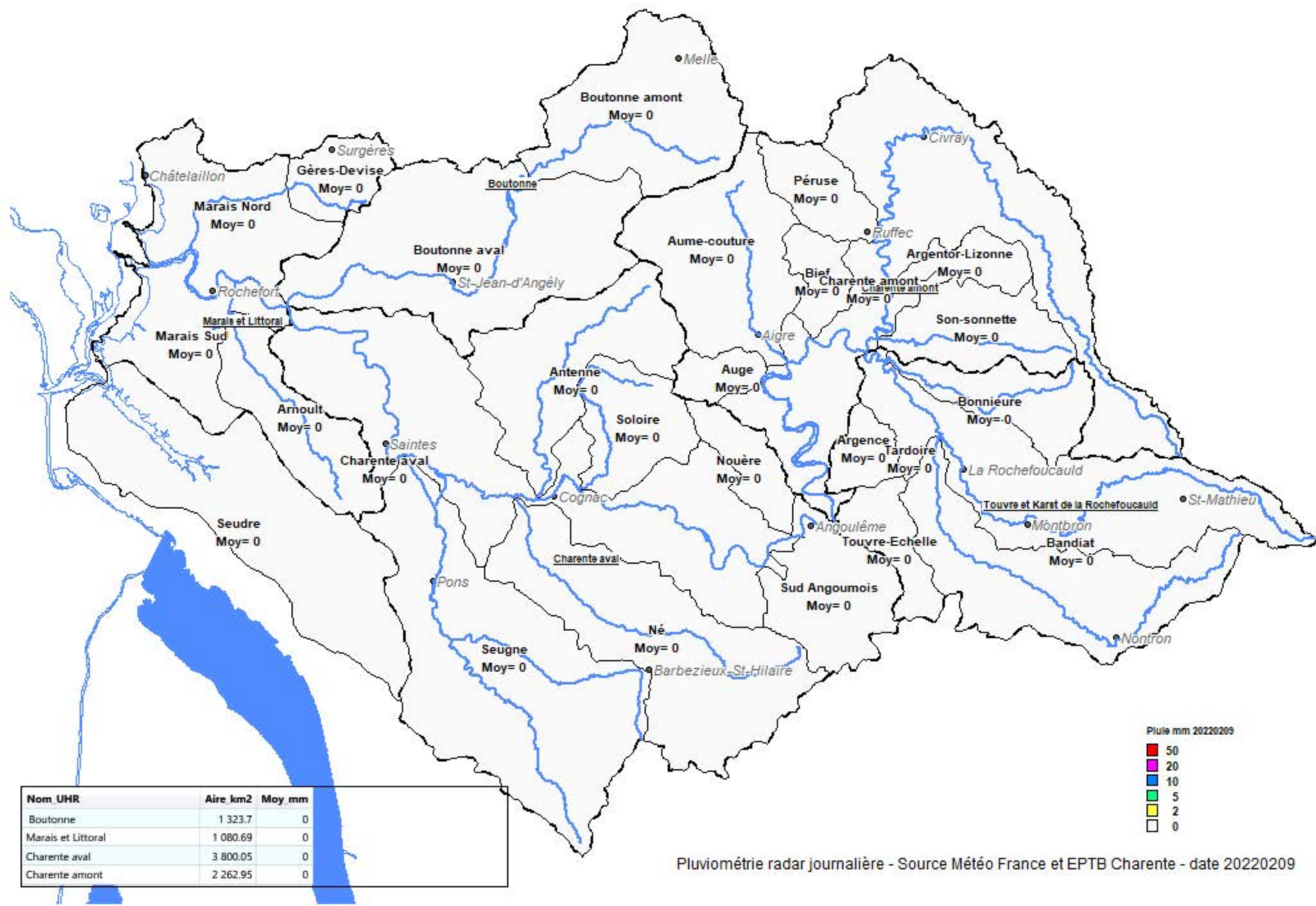




Nom UHR	Aire km2	Moy mm
Boutonne	1 323.7	0
Marais et Littoral	1 080.69	0.00183121
Charente aval	3 800.05	0
Charente amont	2 262.95	0



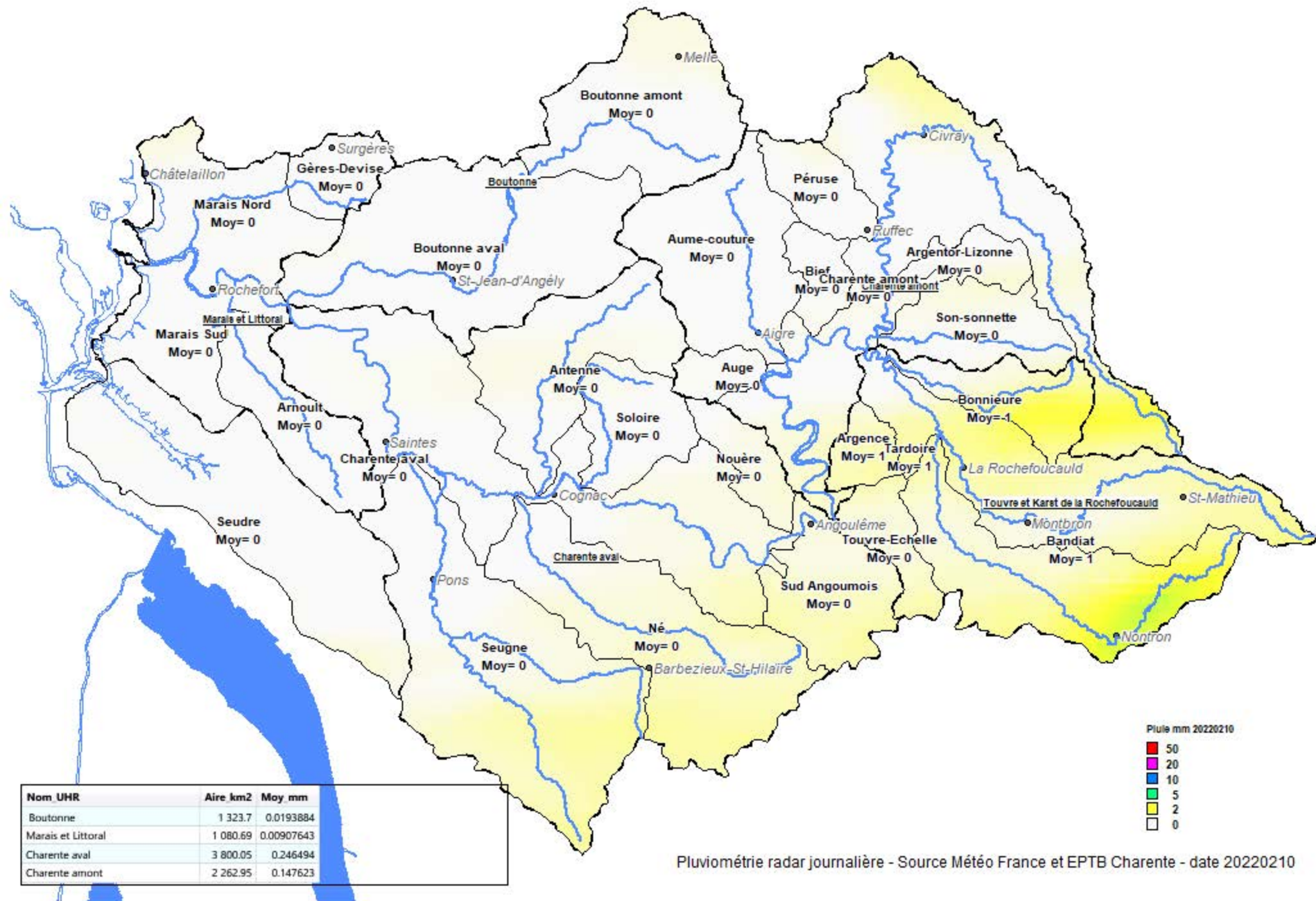
Pluviométrie radar journalière - Source Météo France et EPTB Charente - date 20220208



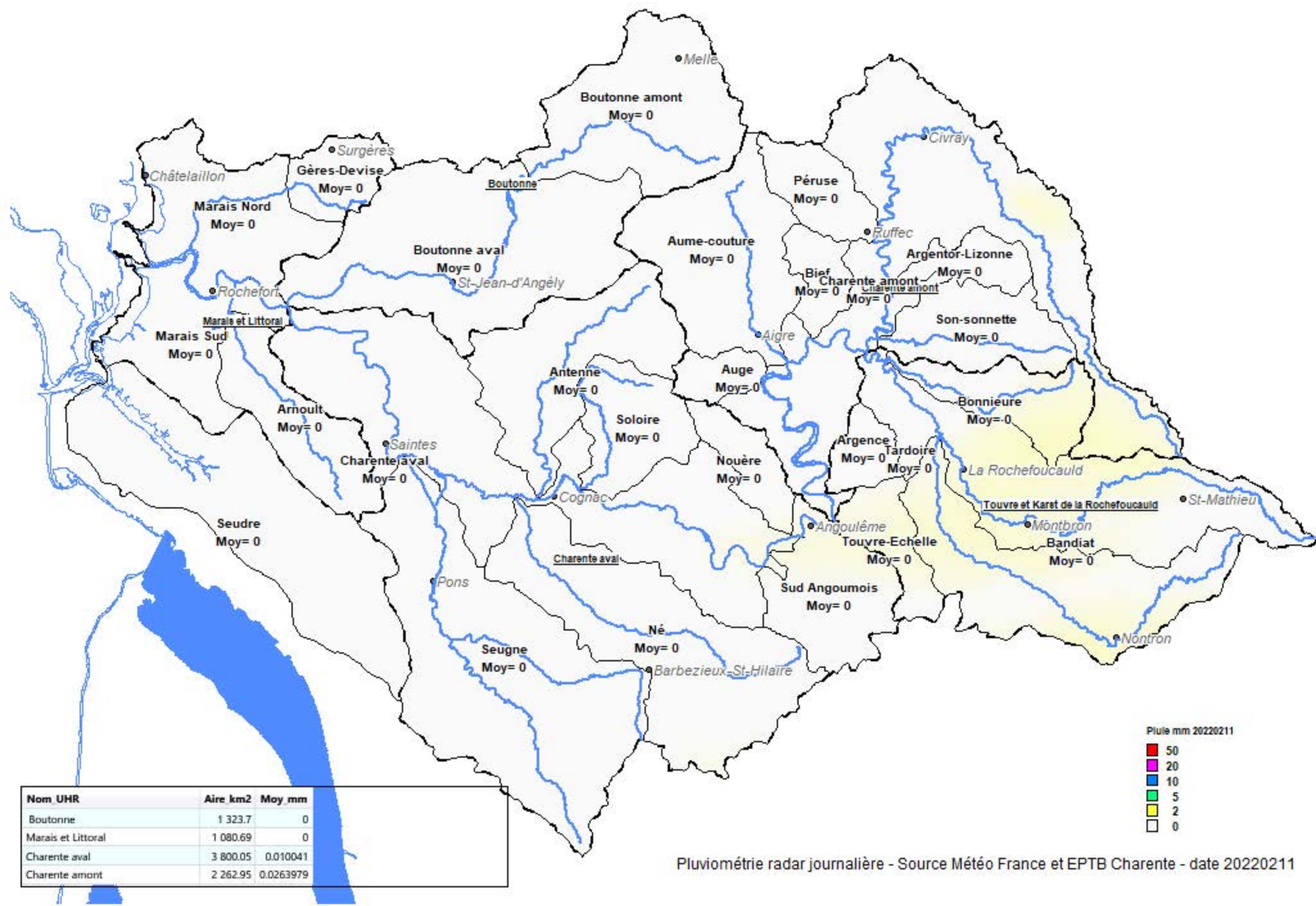
Nom UHR	Aire km2	Moy mm
Boutonne	1 323.7	0
Marais et Littoral	1 080.69	0
Charente aval	3 800.05	0
Charente amont	2 262.95	0



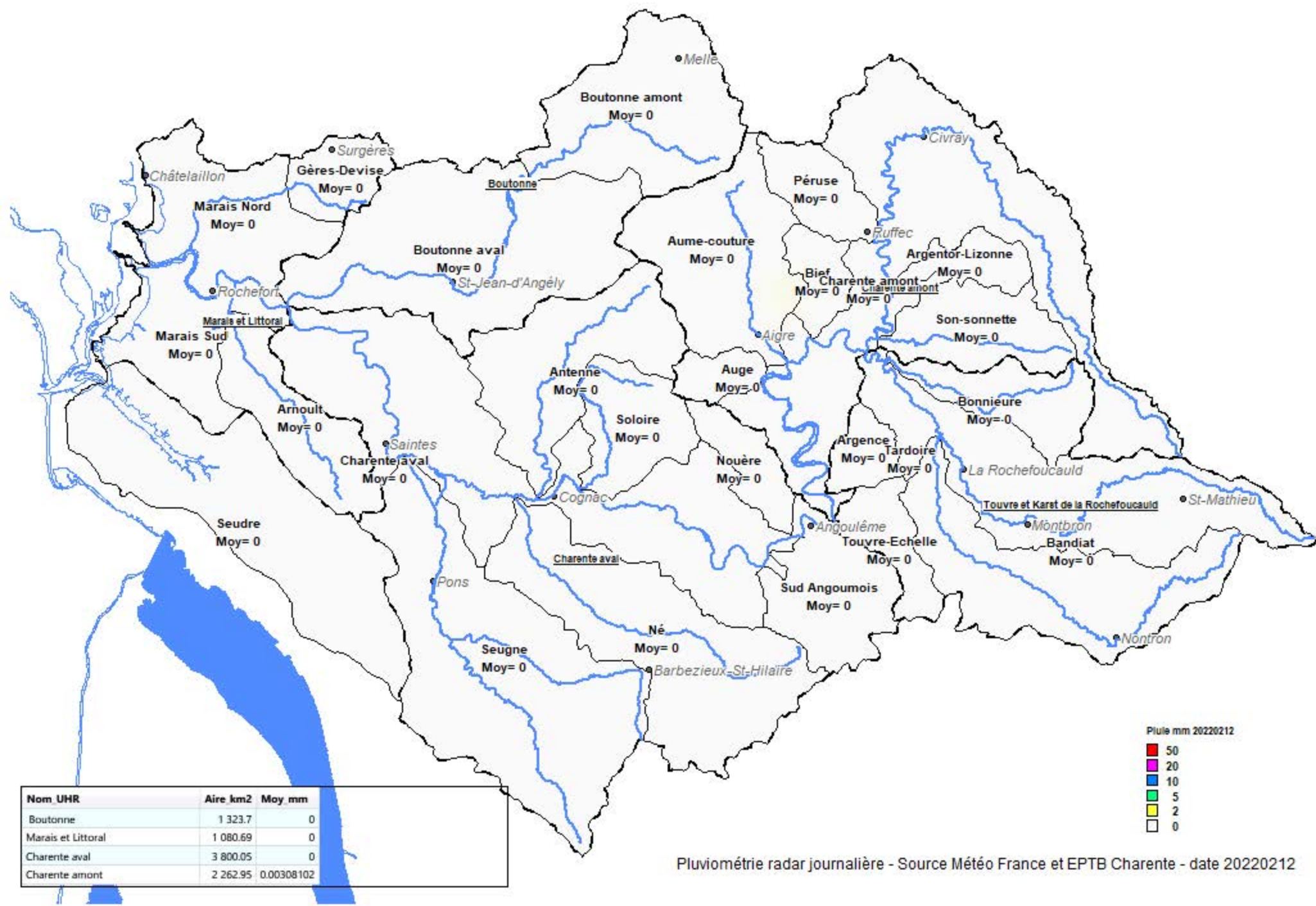
Pluviométrie radar journalière - Source Météo France et EPTB Charente - date 20220209



Pluviométrie radar journalière - Source Météo France et EPTB Charente - date 20220210

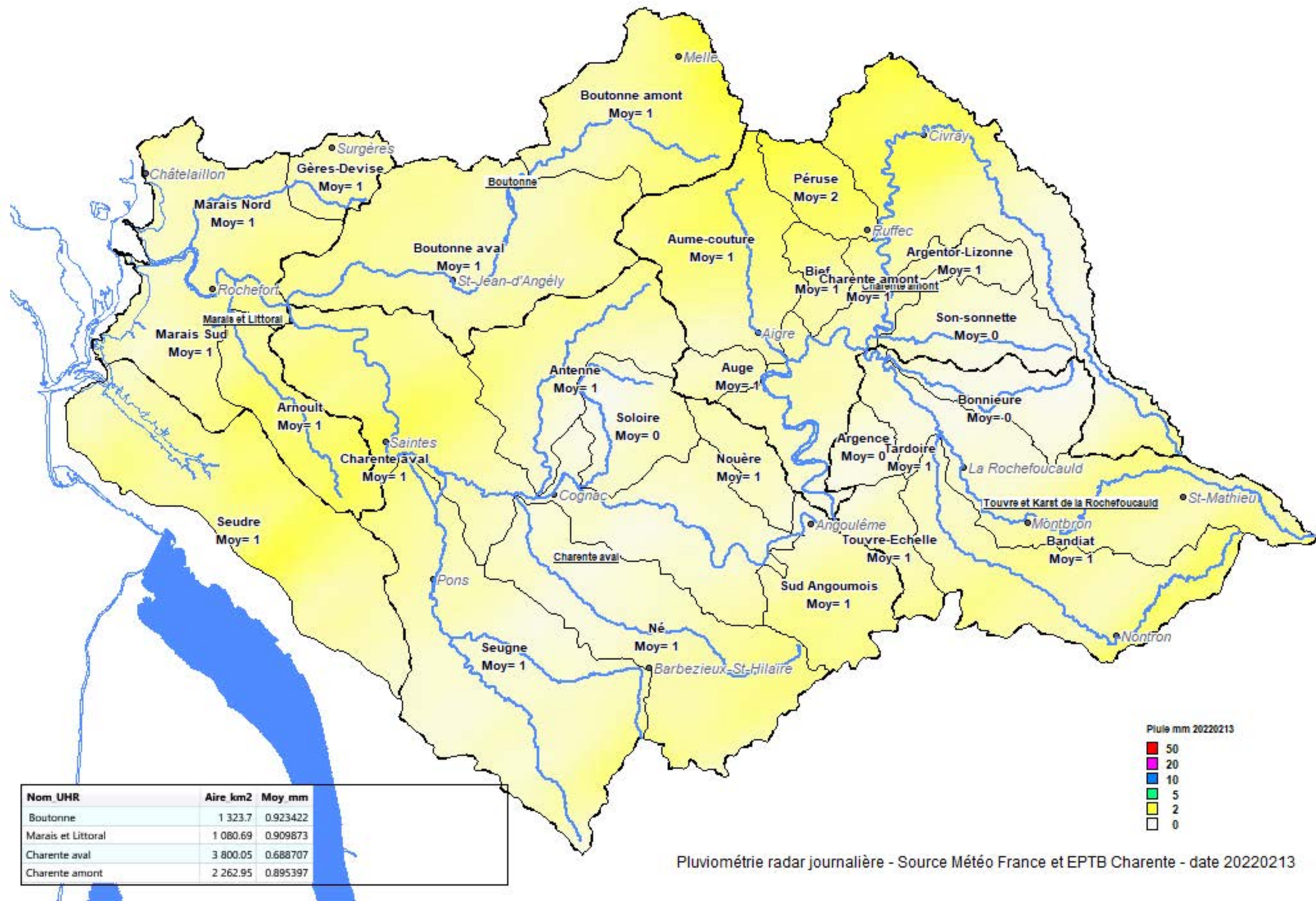


Pluviométrie radar journalière - Source Météo France et EPTB Charente - date 20220211

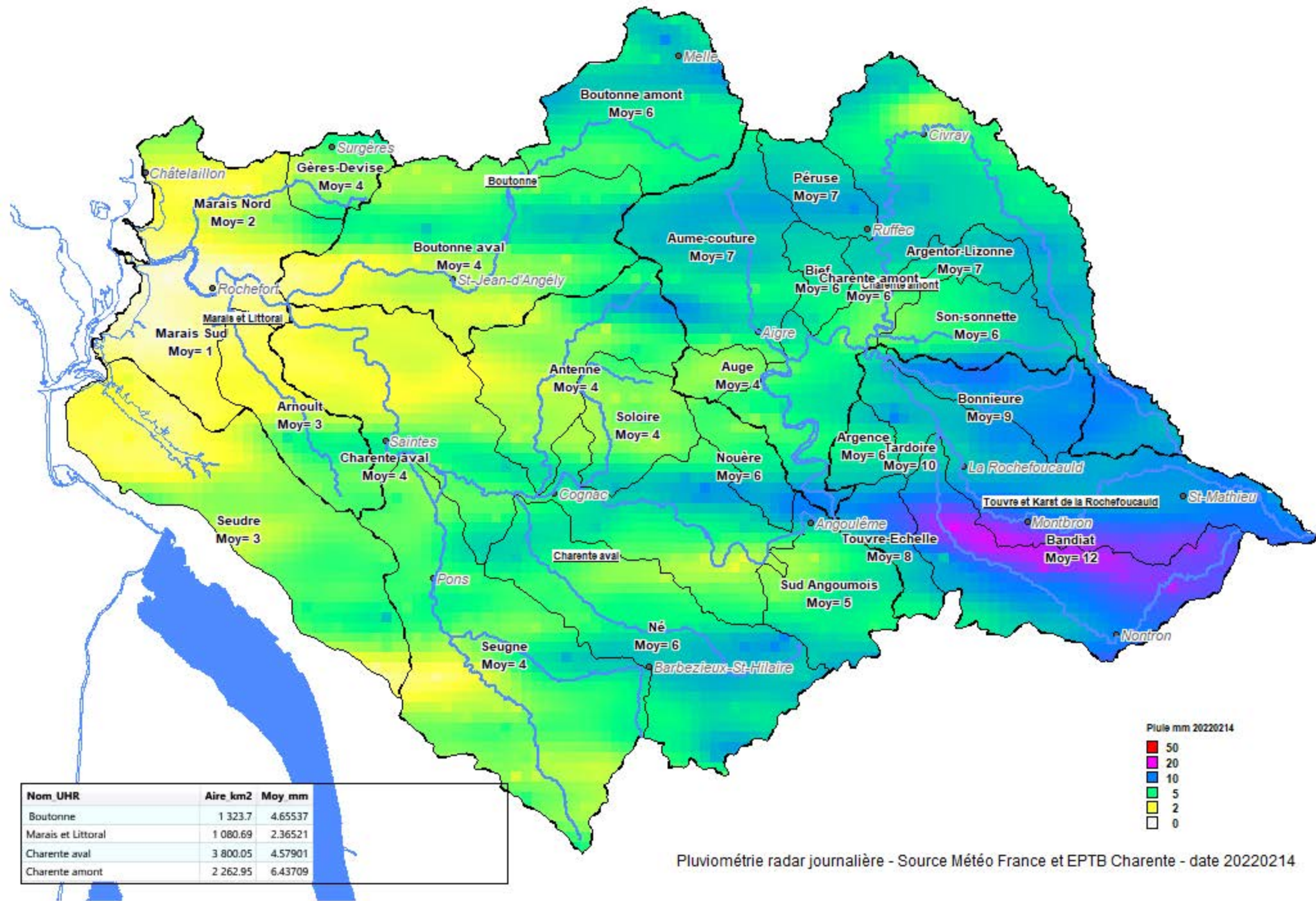


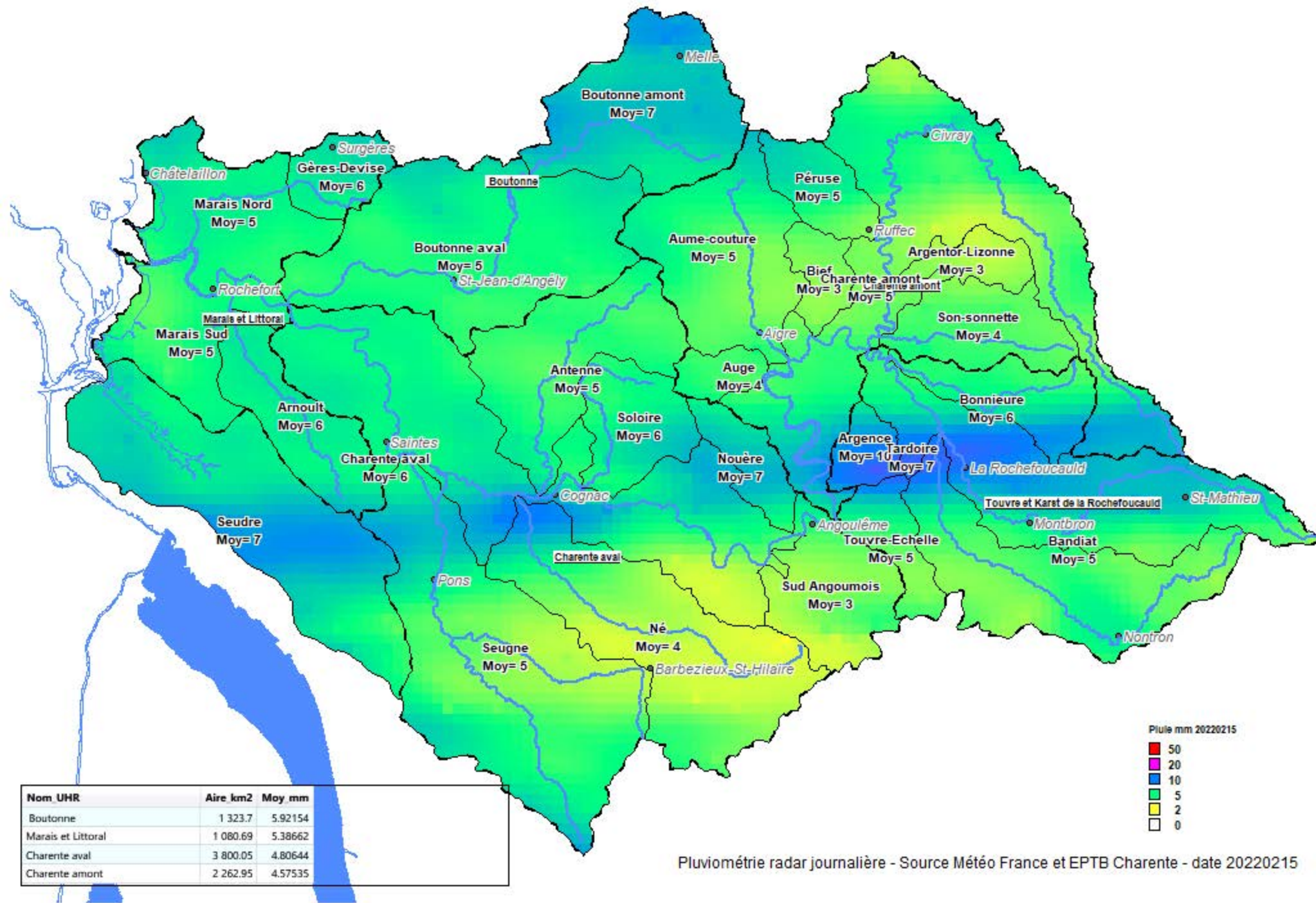
Nom UHR	Aire km2	Moy mm
Boutonne	1 323.7	0
Marais et Littoral	1 080.69	0
Charente aval	3 800.05	0
Charente amont	2 262.95	0.00308102

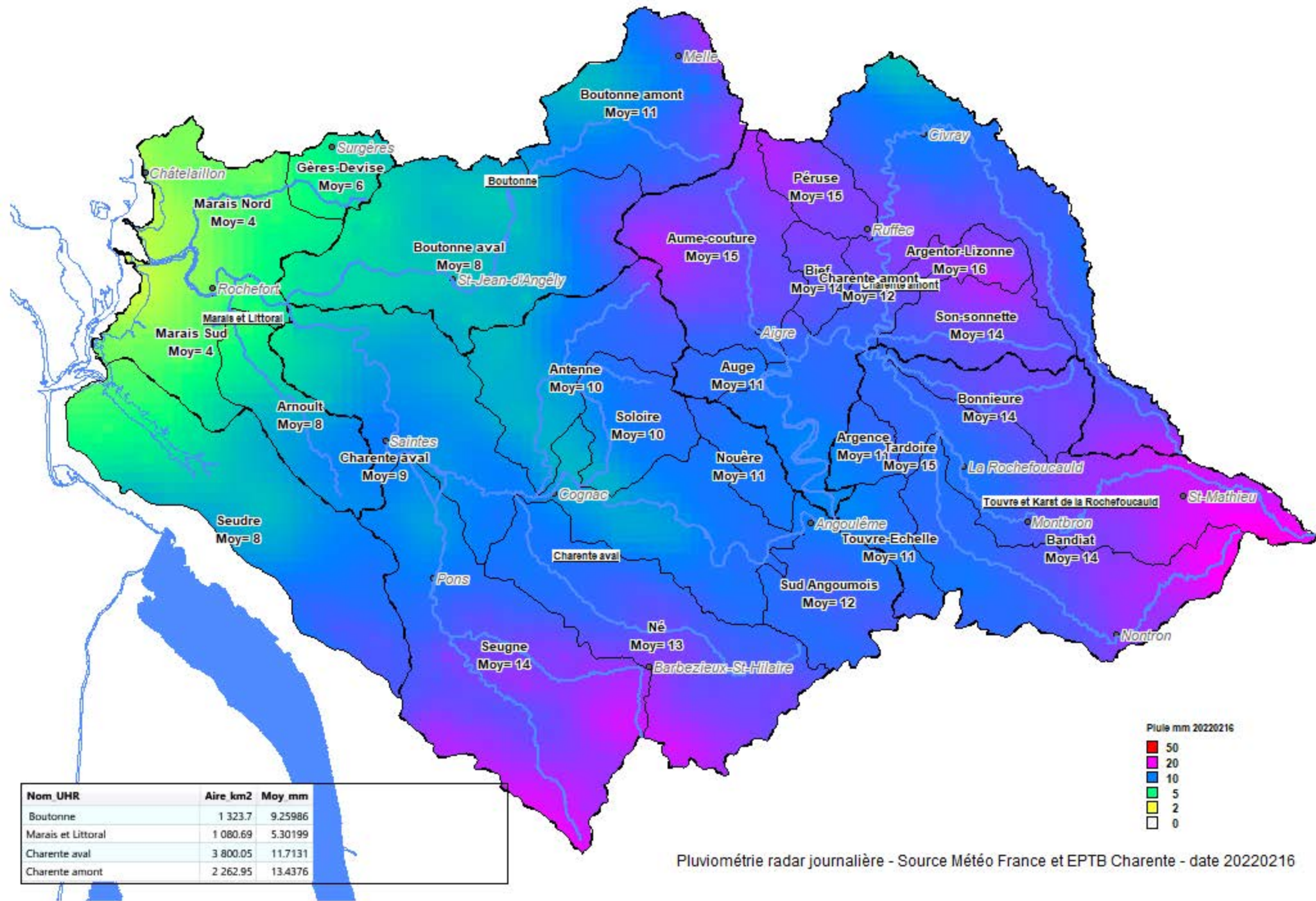
- Pluie mm 20220212
- 50
 - 20
 - 10
 - 5
 - 2
 - 0



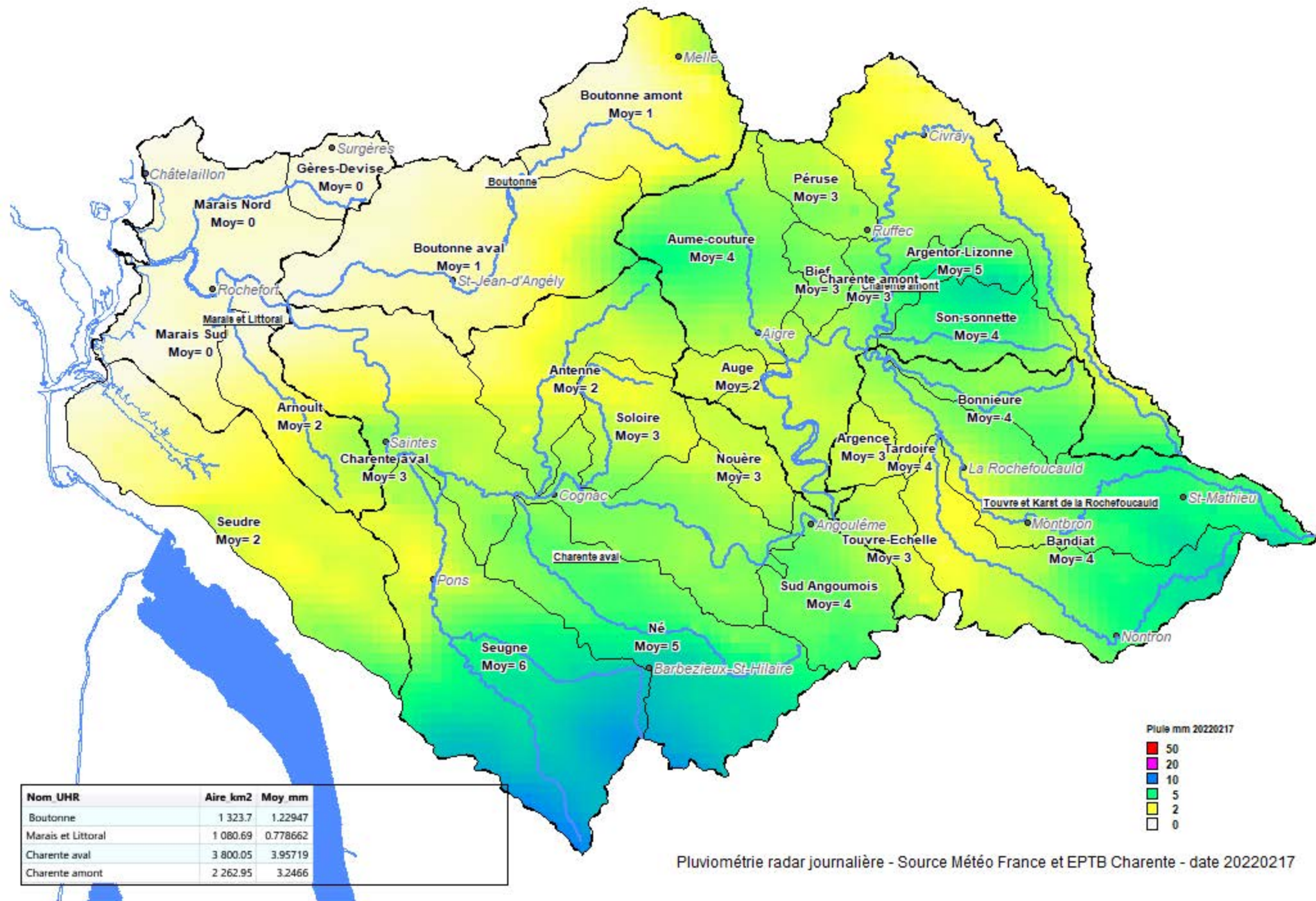
Pluviométrie radar journalière - Source Météo France et EPTB Charente - date 20220213

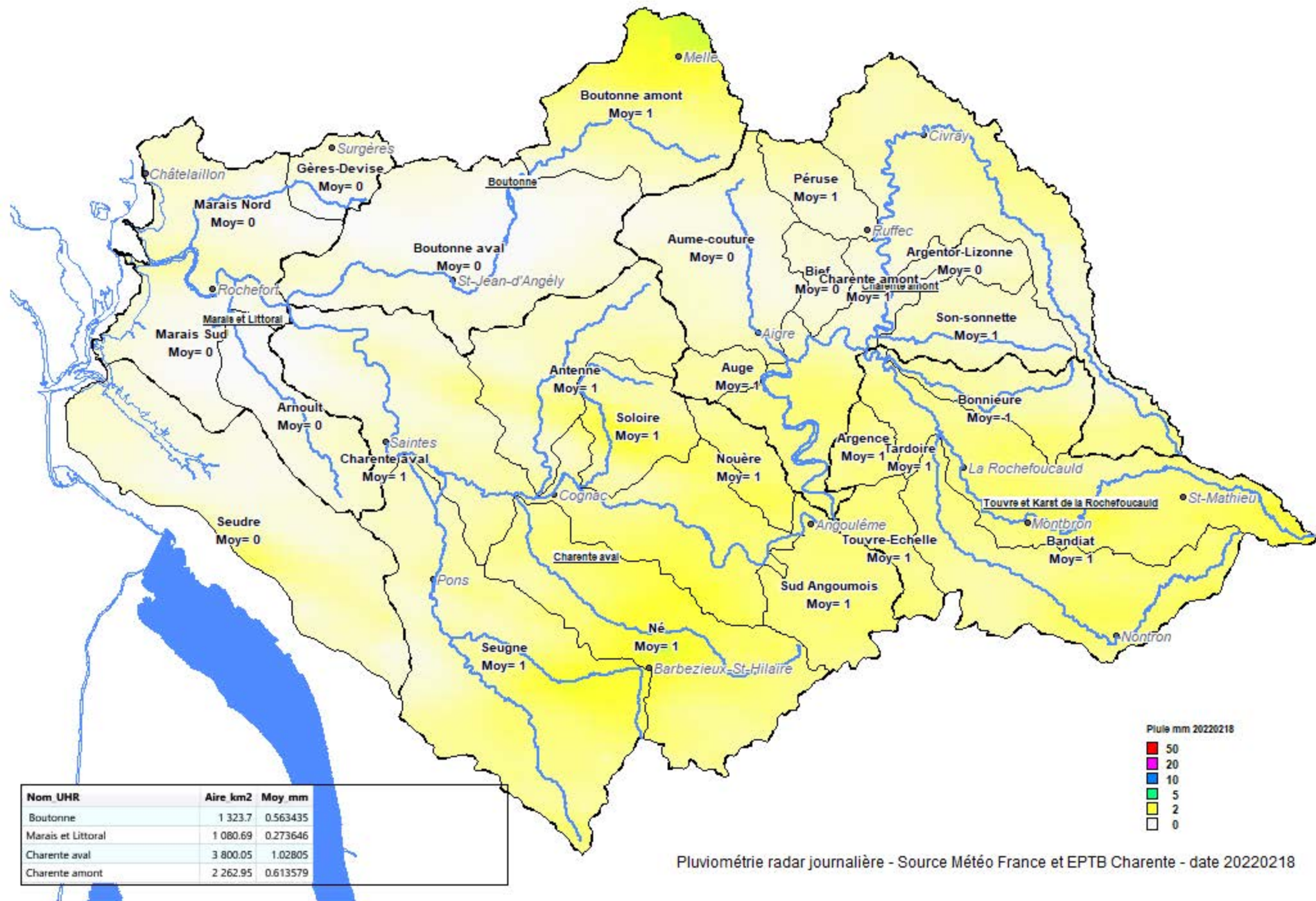




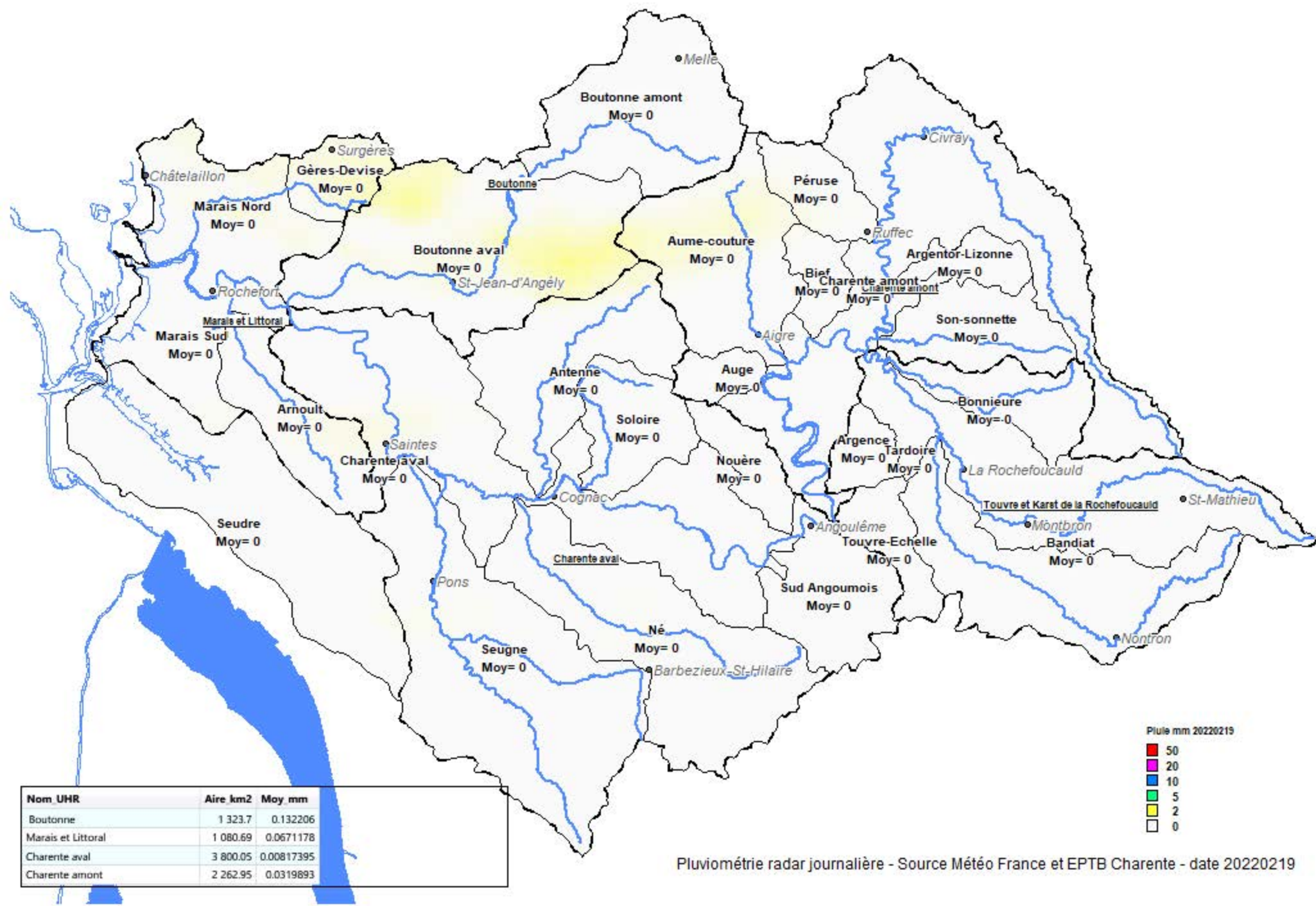


Pluviométrie radar journalière - Source Météo France et EPTB Charente - date 20220216





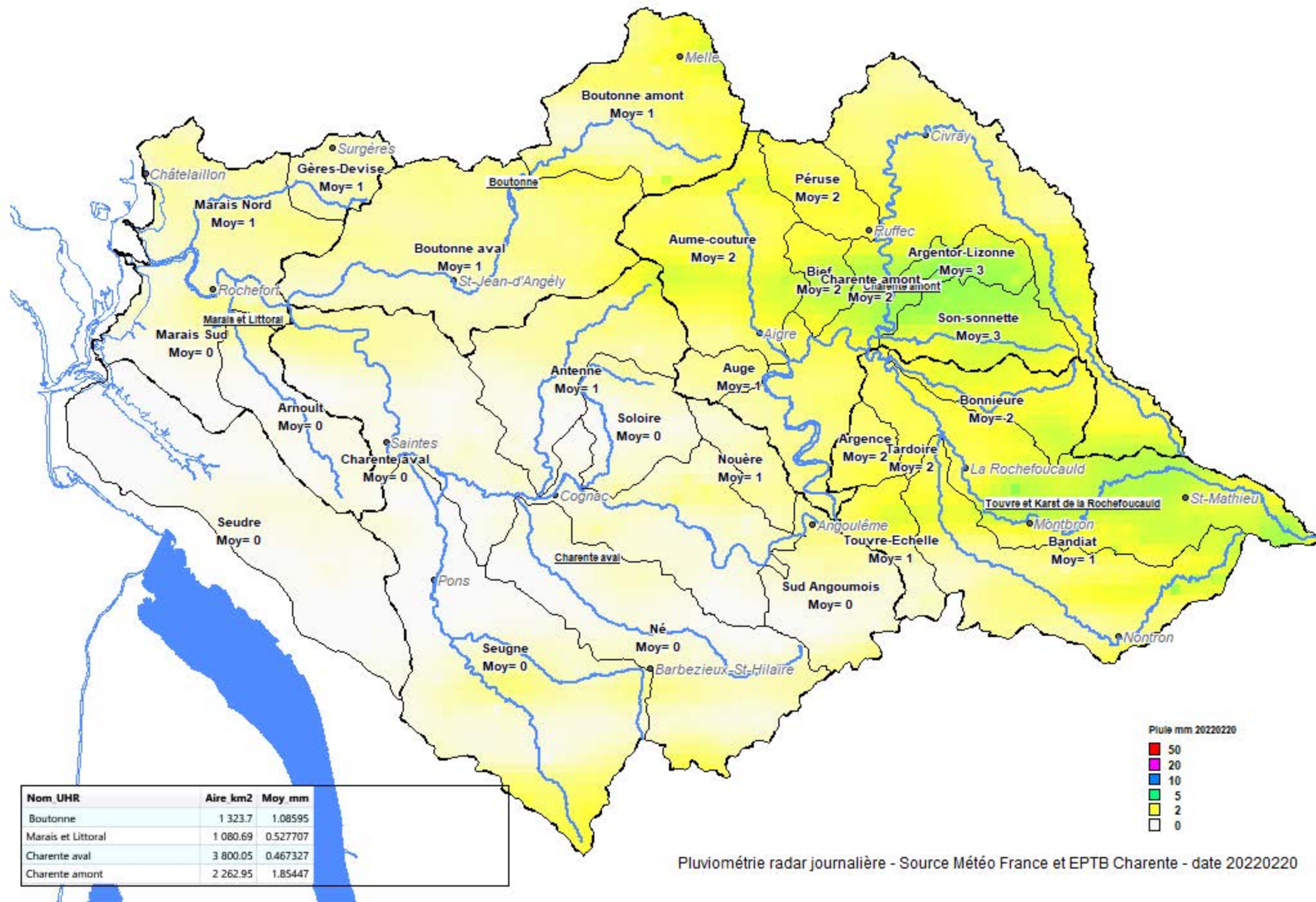
Pluviométrie radar journalière - Source Météo France et EPTB Charente - date 20220218

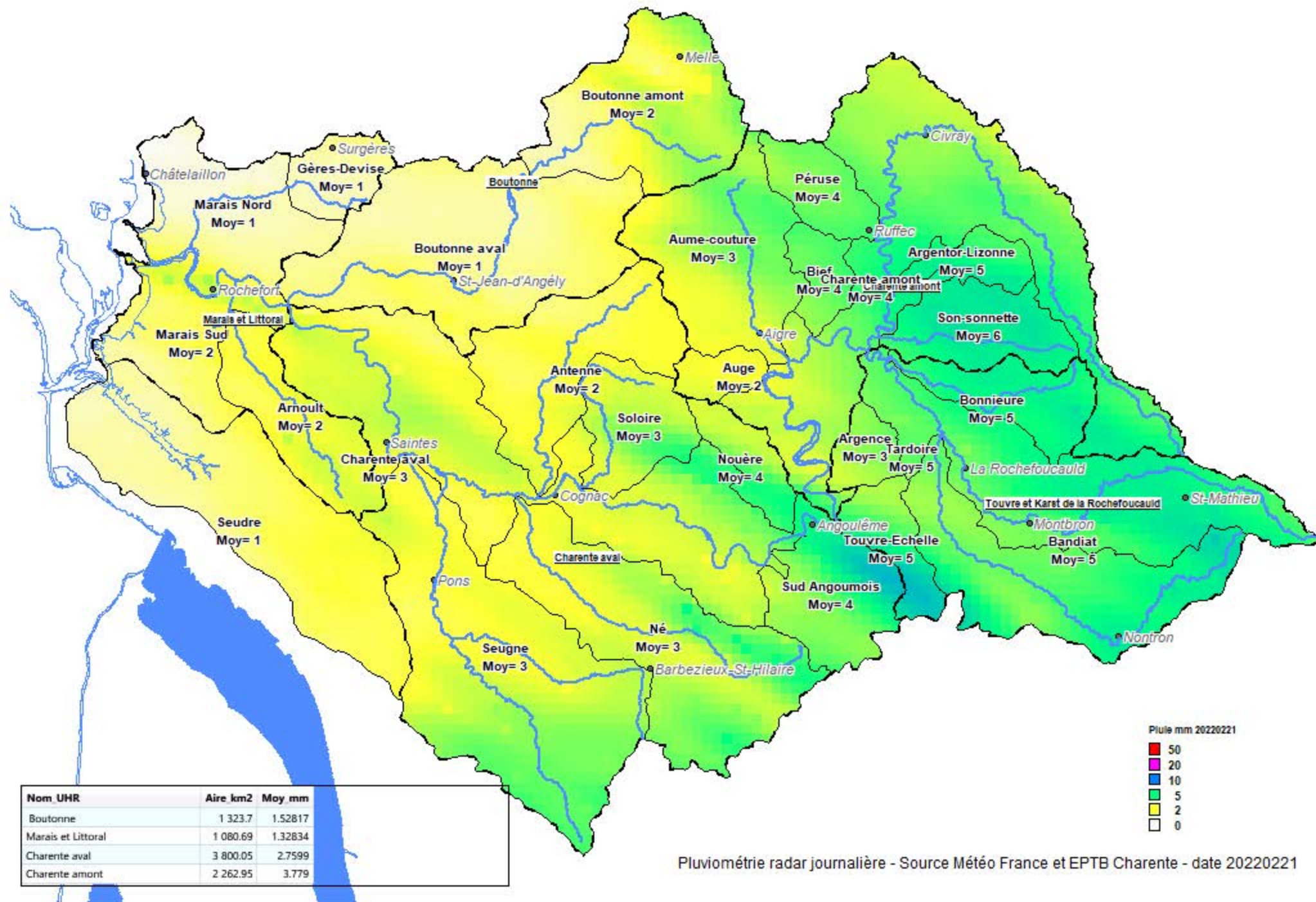


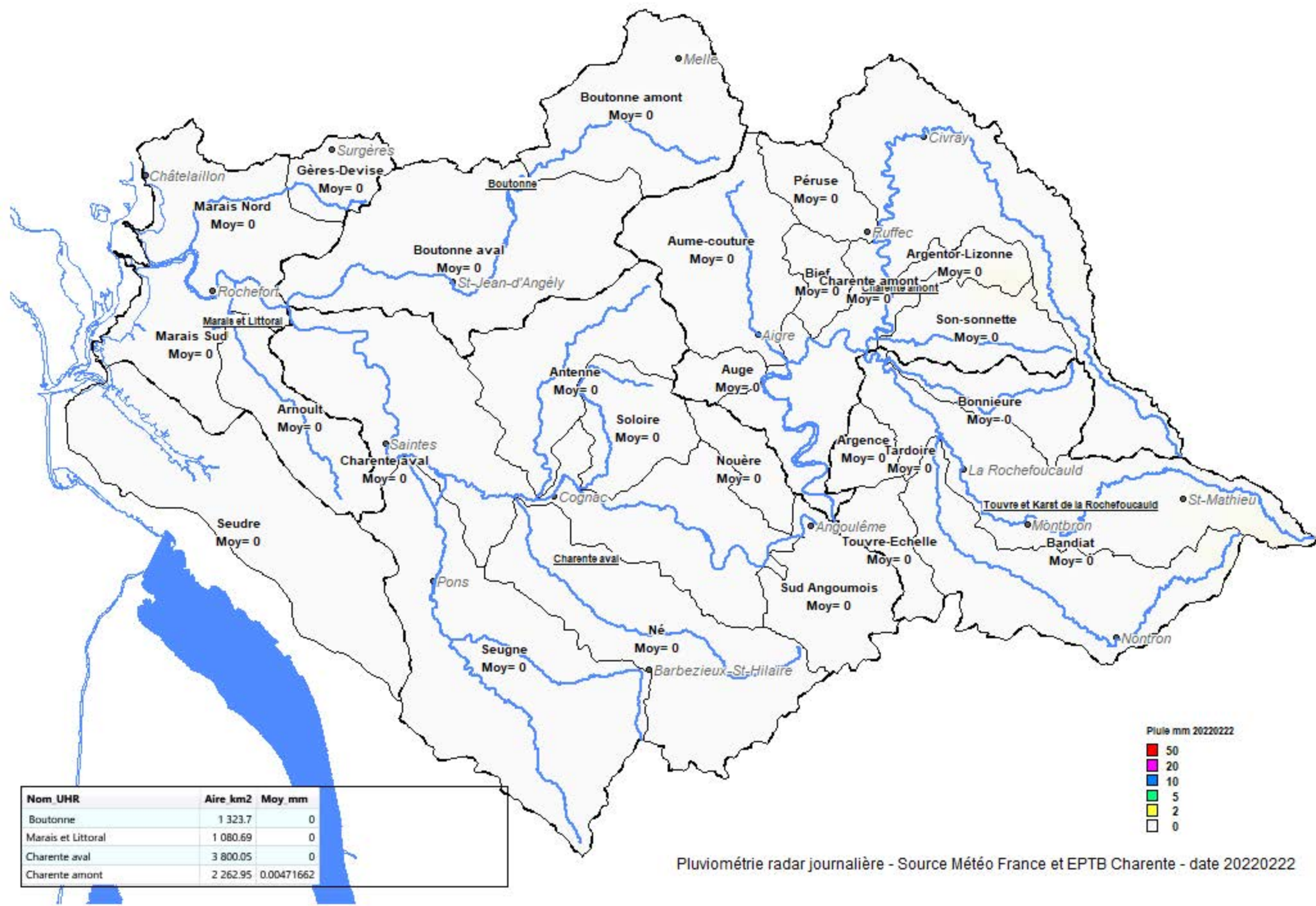
Nom UHR	Aire km2	Moy mm
Boutonne	1 323.7	0.132206
Marais et Littoral	1 080.69	0.0671178
Charente aval	3 800.05	0.00817395
Charente amont	2 262.95	0.0319893



Pluviométrie radar journalière - Source Météo France et EPTB Charente - date 20220219



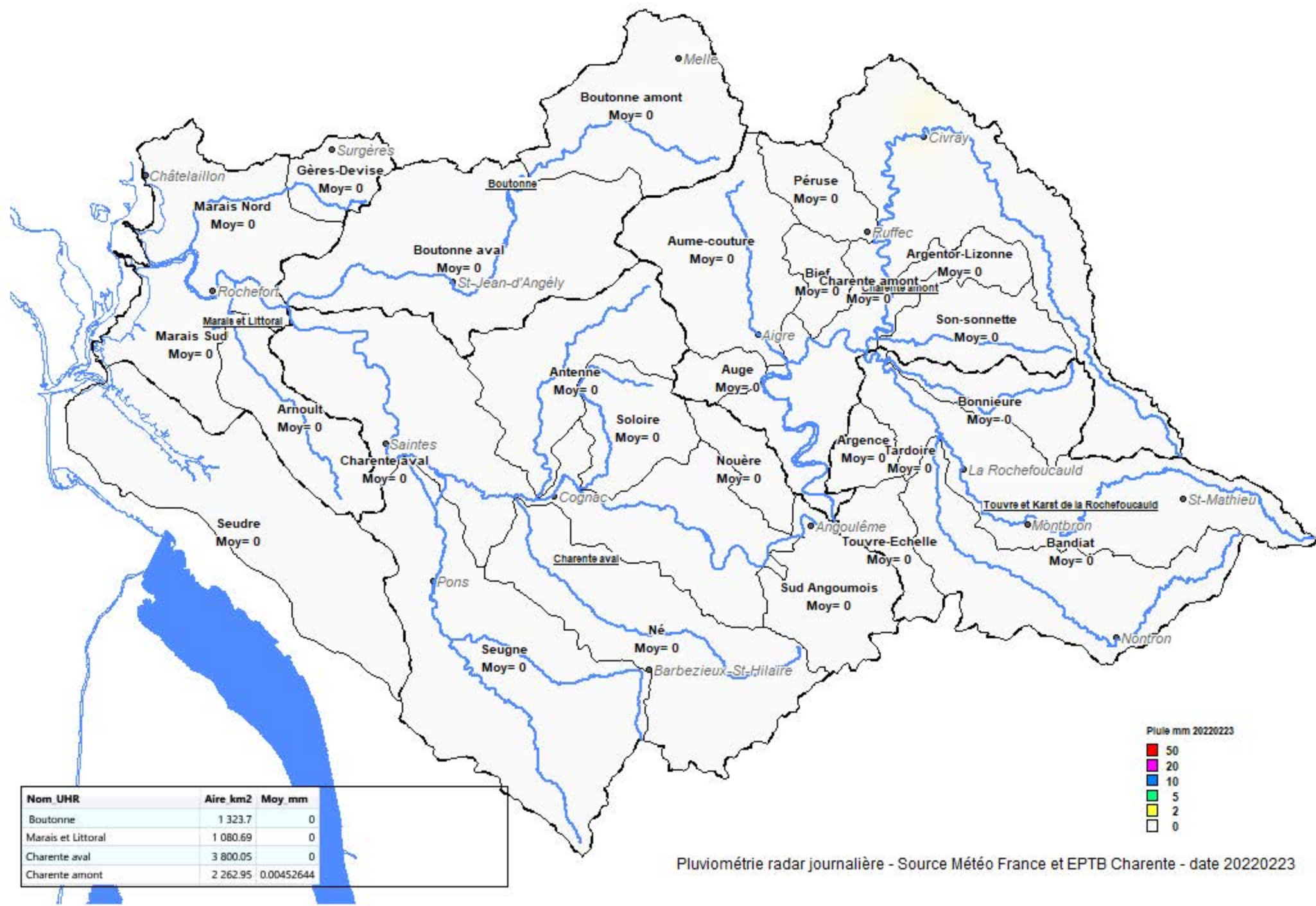




Nom UHR	Aire km2	Moy mm
Boutonne	1 323.7	0
Marais et Littoral	1 080.69	0
Charente aval	3 800.05	0
Charente amont	2 262.95	0.00471662



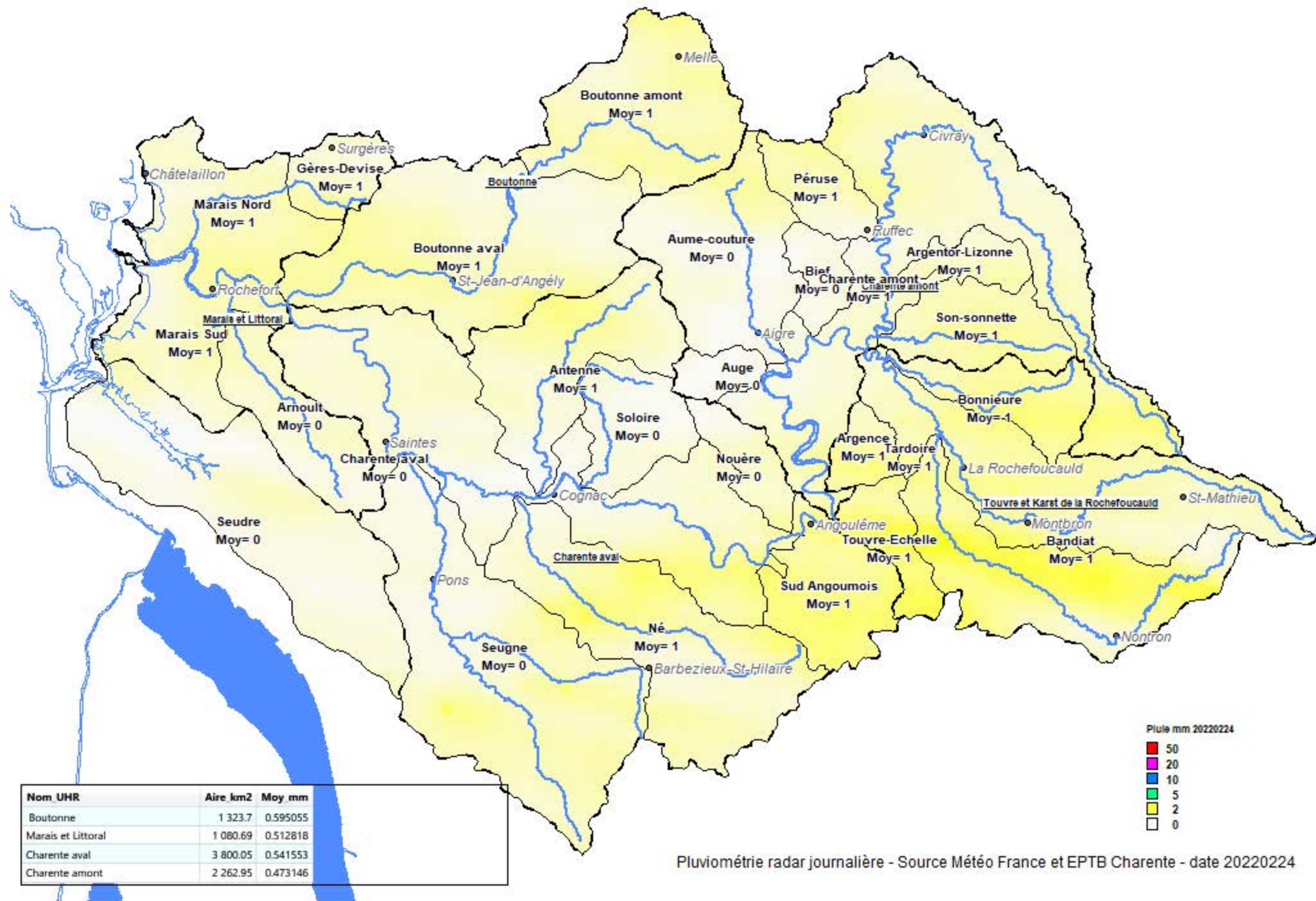
Pluviométrie radar journalière - Source Météo France et EPTB Charente - date 20220222



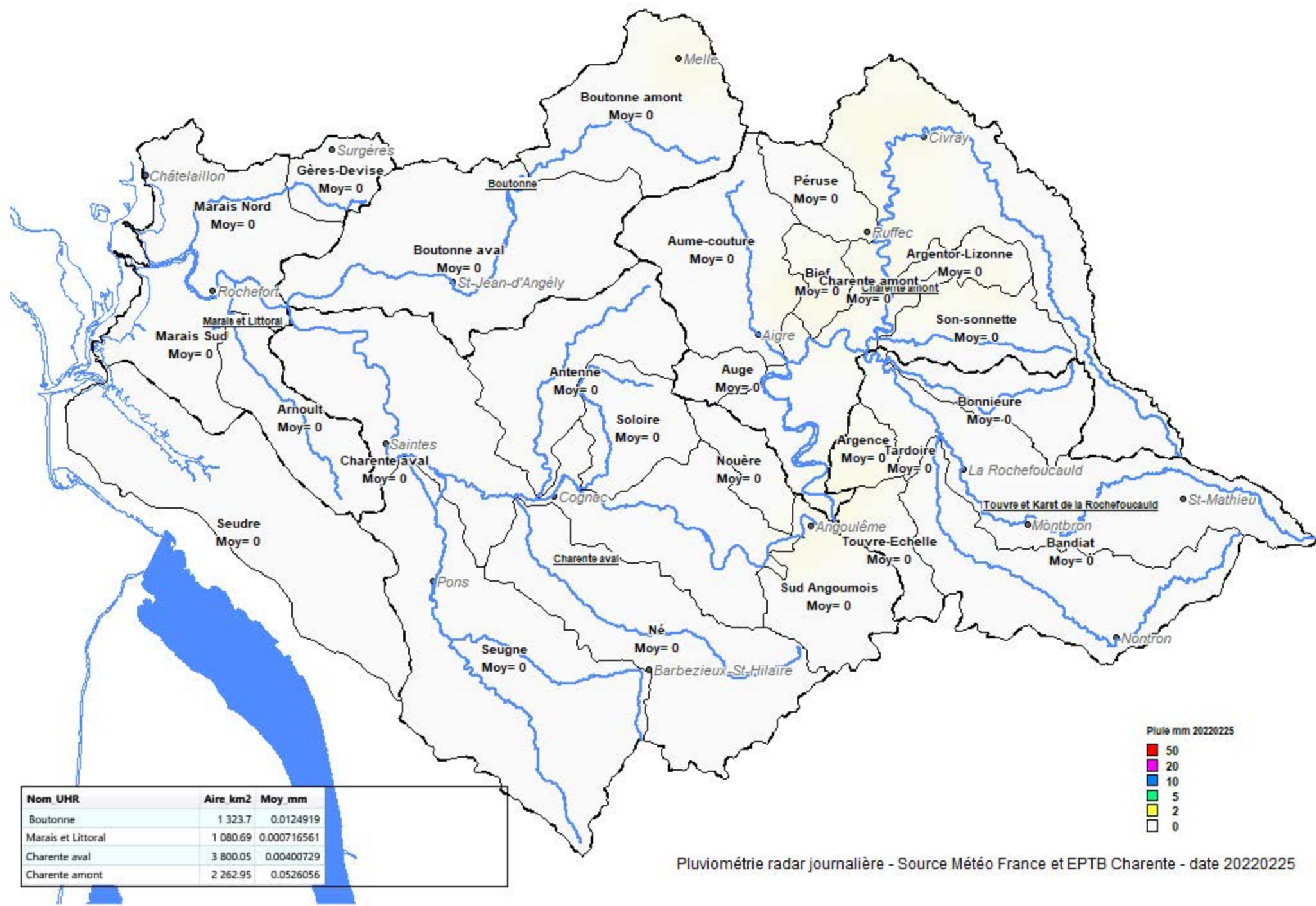
Nom UHR	Aire km2	Moy mm
Boutonne	1 323.7	0
Marais et Littoral	1 080.69	0
Charente aval	3 800.05	0
Charente amont	2 262.95	0.00452644



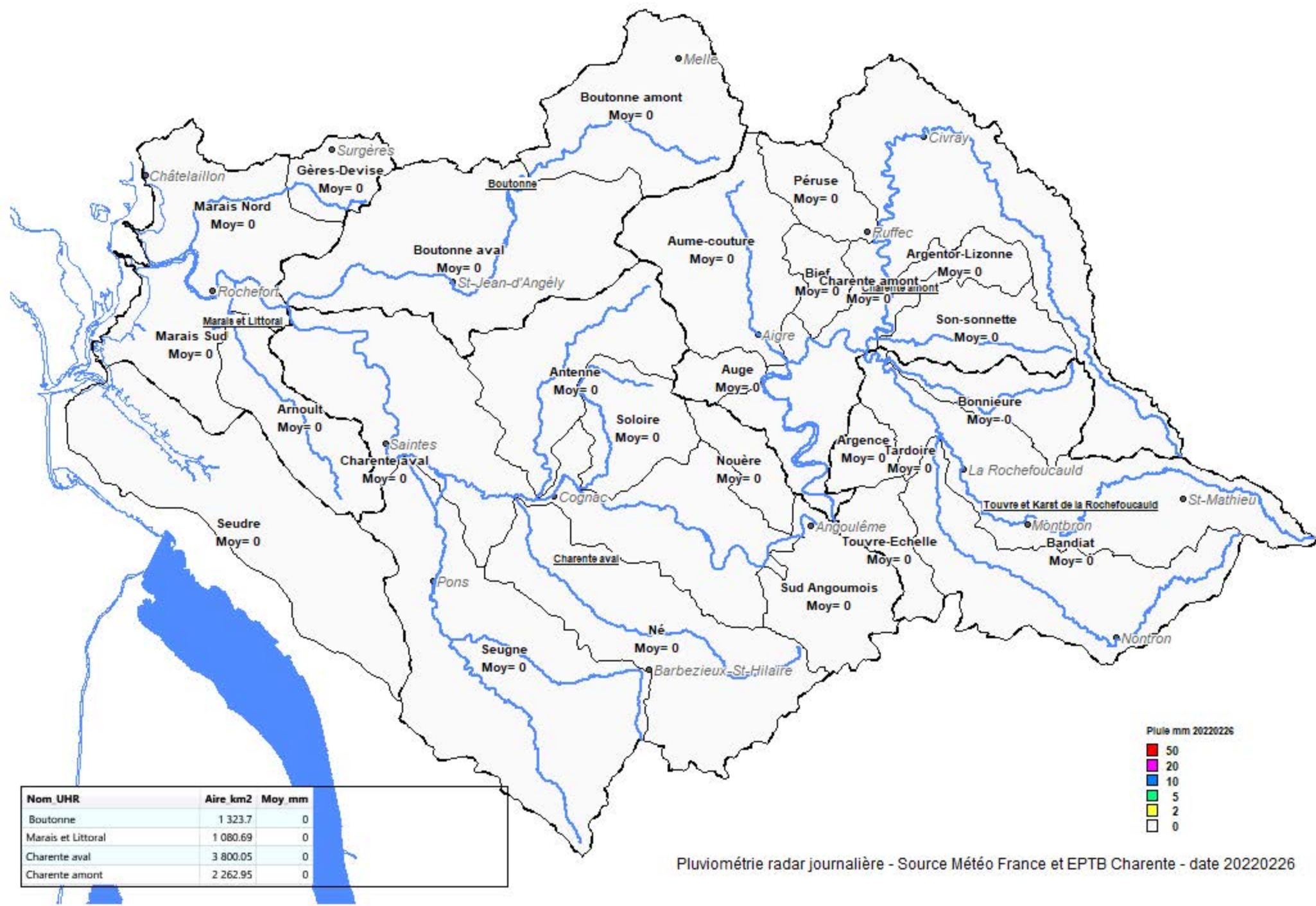
Pluviométrie radar journalière - Source Météo France et EPTB Charente - date 2022/2023



Pluviométrie radar journalière - Source Météo France et EPTB Charente - date 20220224



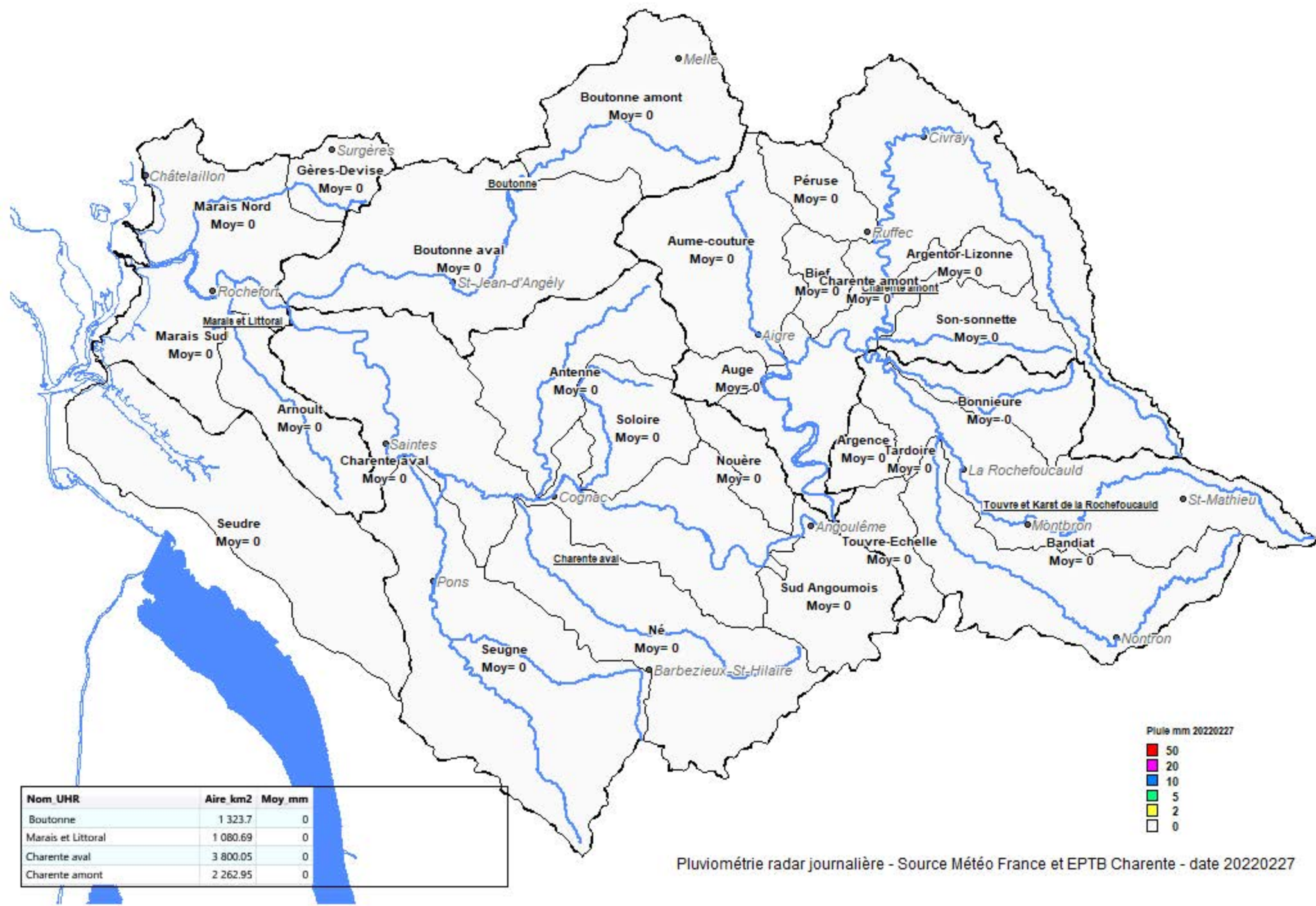
Pluviométrie radar journalière - Source Météo France et EPTB Charente - date 20220225



Nom UHR	Aire km2	Moy mm
Boutonne	1 323.7	0
Marais et Littoral	1 080.69	0
Charente aval	3 800.05	0
Charente amont	2 262.95	0



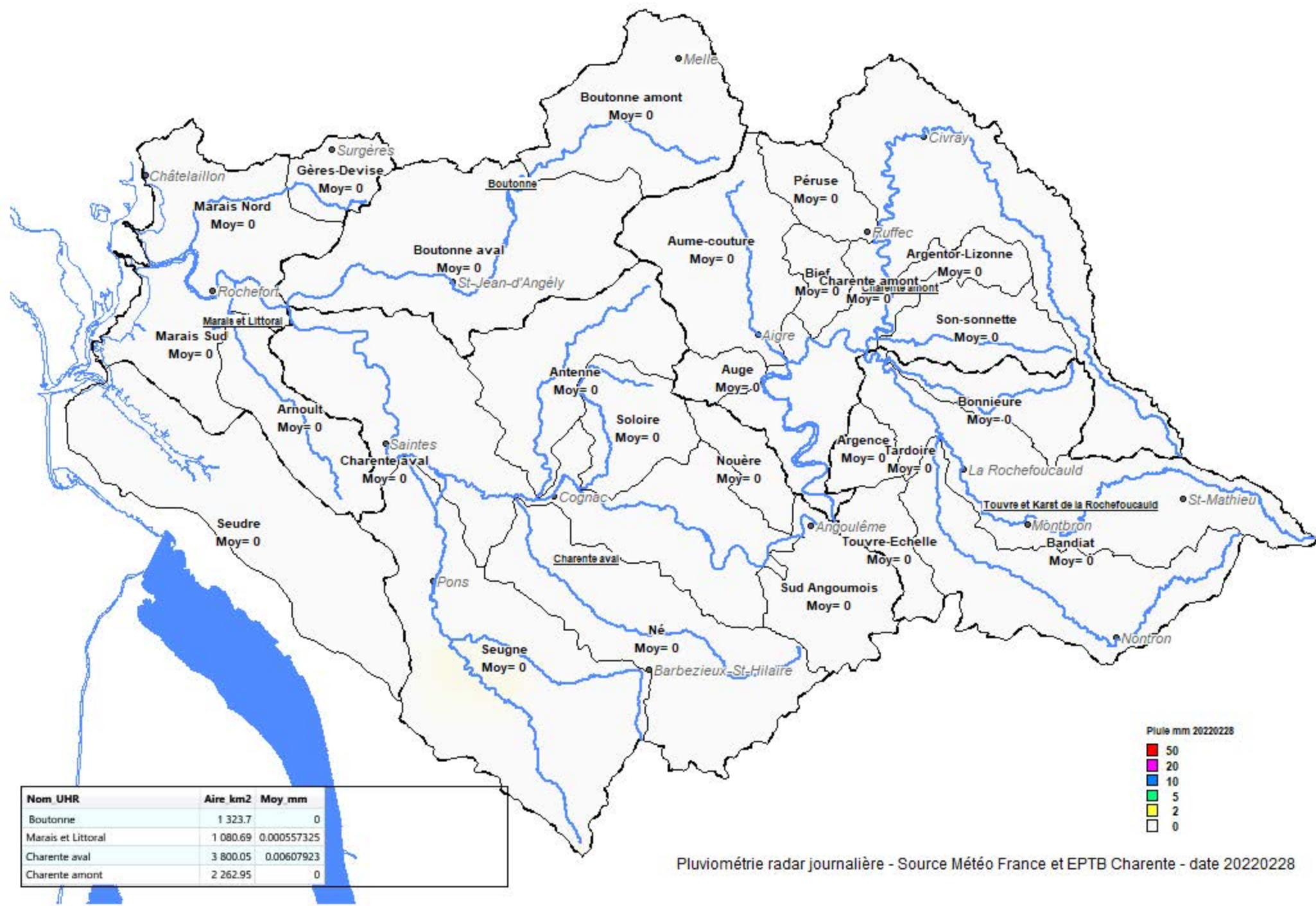
Pluviométrie radar journalière - Source Météo France et EPTB Charente - date 20220226



Nom UHR	Aire km2	Moy mm
Boutonne	1 323.7	0
Marais et Littoral	1 080.69	0
Charente aval	3 800.05	0
Charente amont	2 262.95	0



Pluviométrie radar journalière - Source Météo France et EPTB Charente - date 20220227



Nom UHR	Aire km2	Moy mm
Boutonne	1 323.7	0
Marais et Littoral	1 080.69	0.000557325
Charente aval	3 800.05	0.00607923
Charente amont	2 262.95	0



Pluviométrie radar journalière - Source Météo France et EPTB Charente - date 20220228