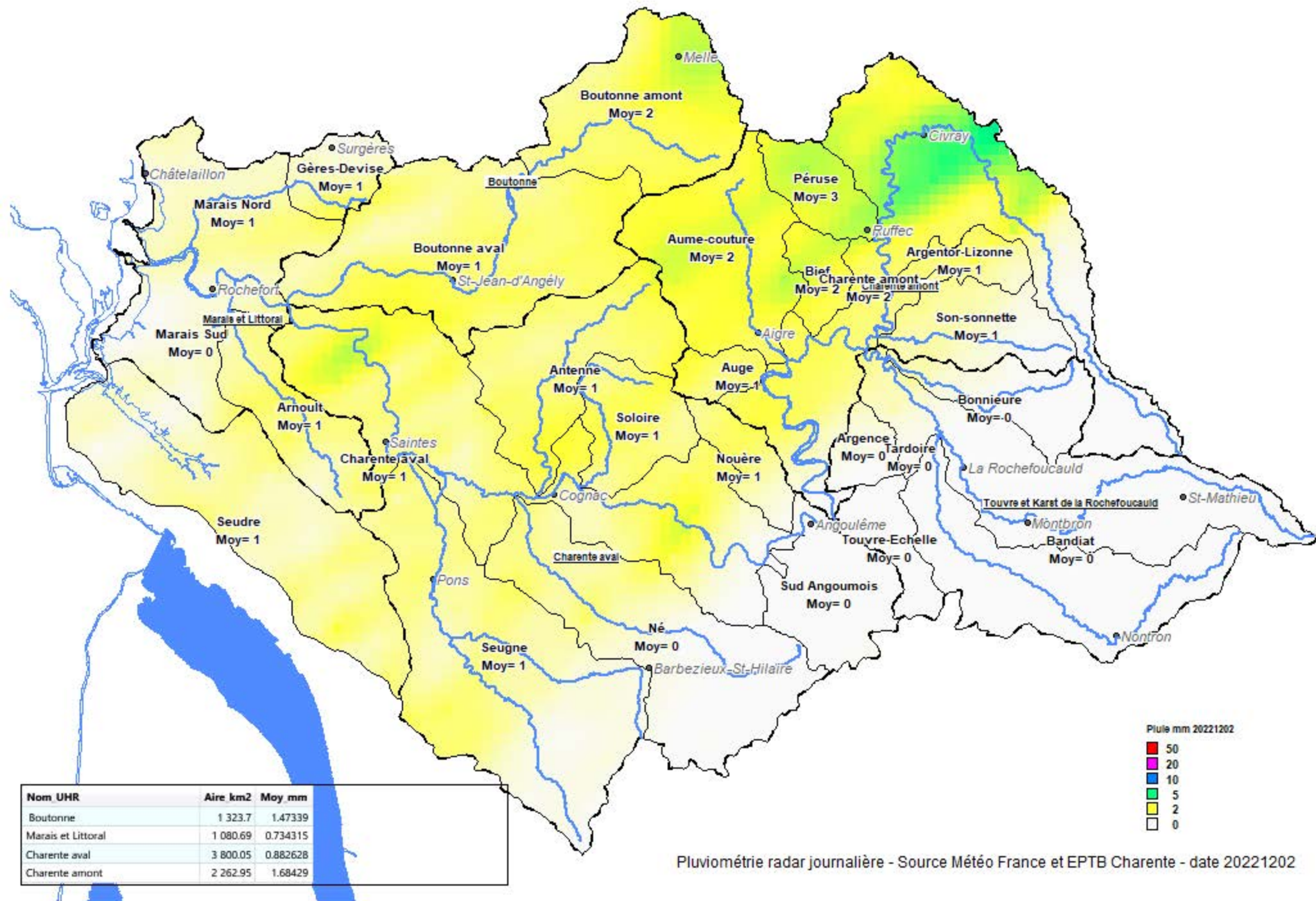


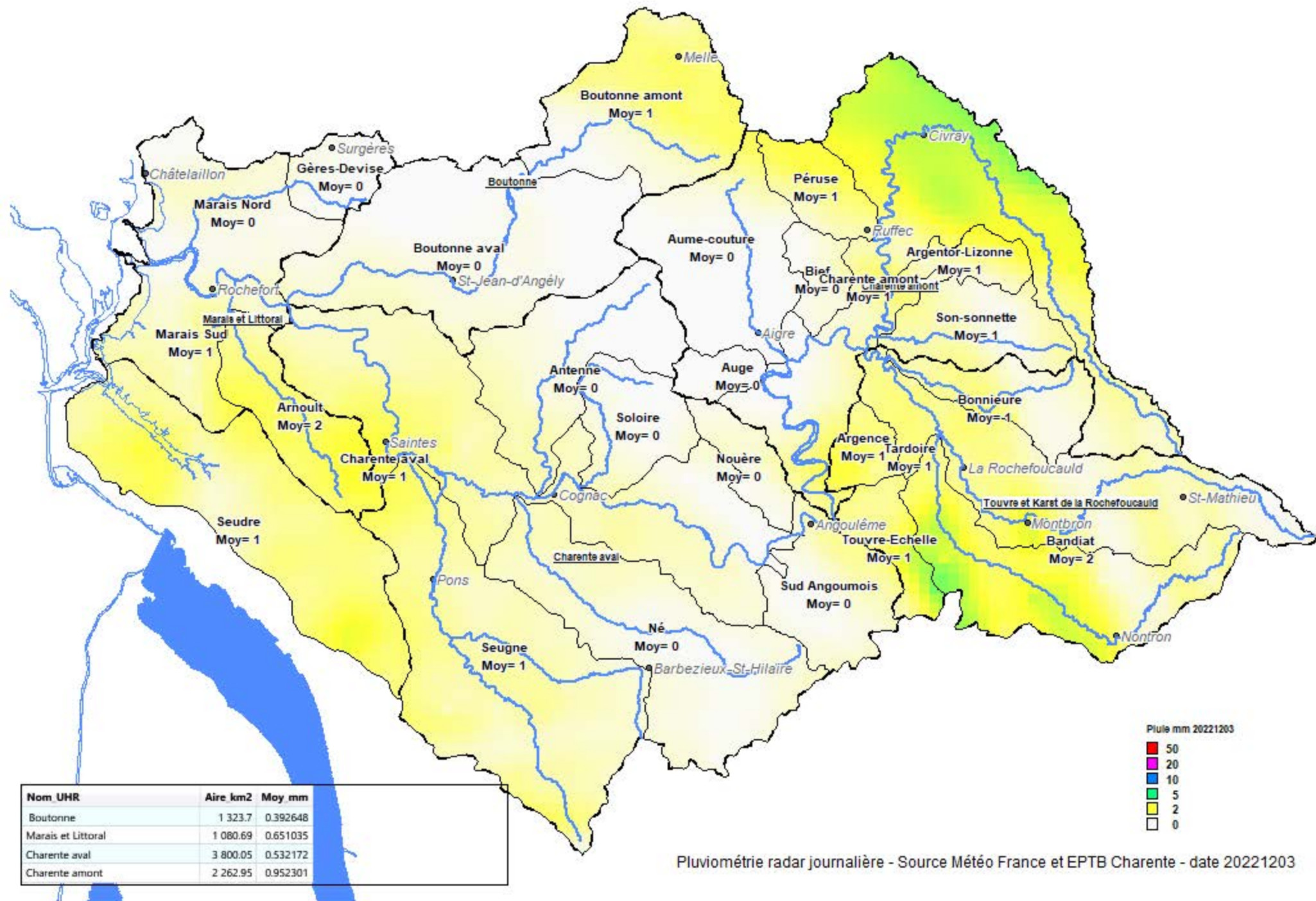
Nom UHR	Aire km2	Moy mm
Boutonne	1 323.7	0
Marais et Littoral	1 080.69	0
Charente aval	3 800.05	0
Charente amont	2 262.95	0.000608596



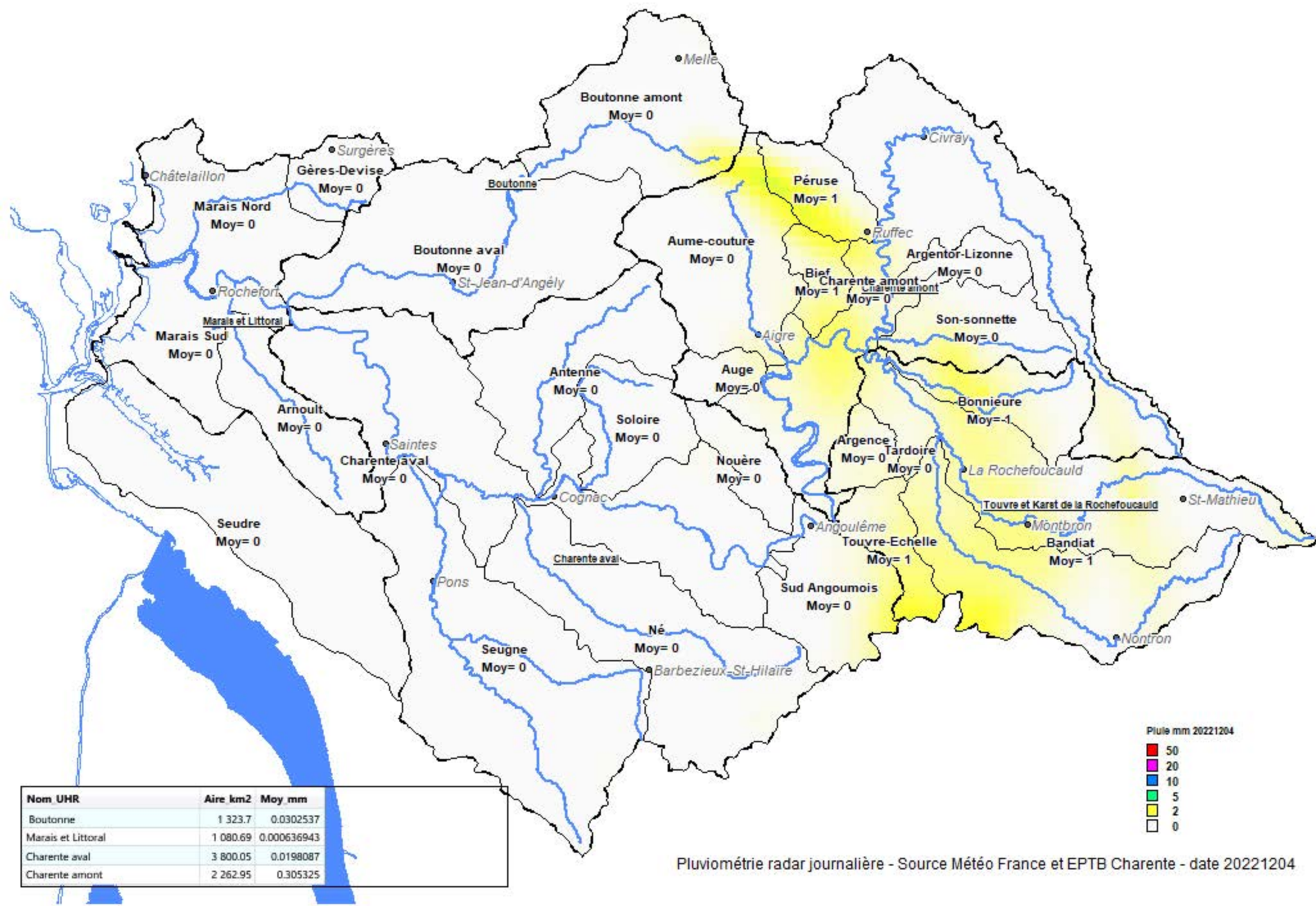
Pluviométrie radar journalière - Source Météo France et EPTB Charente - date 20221201



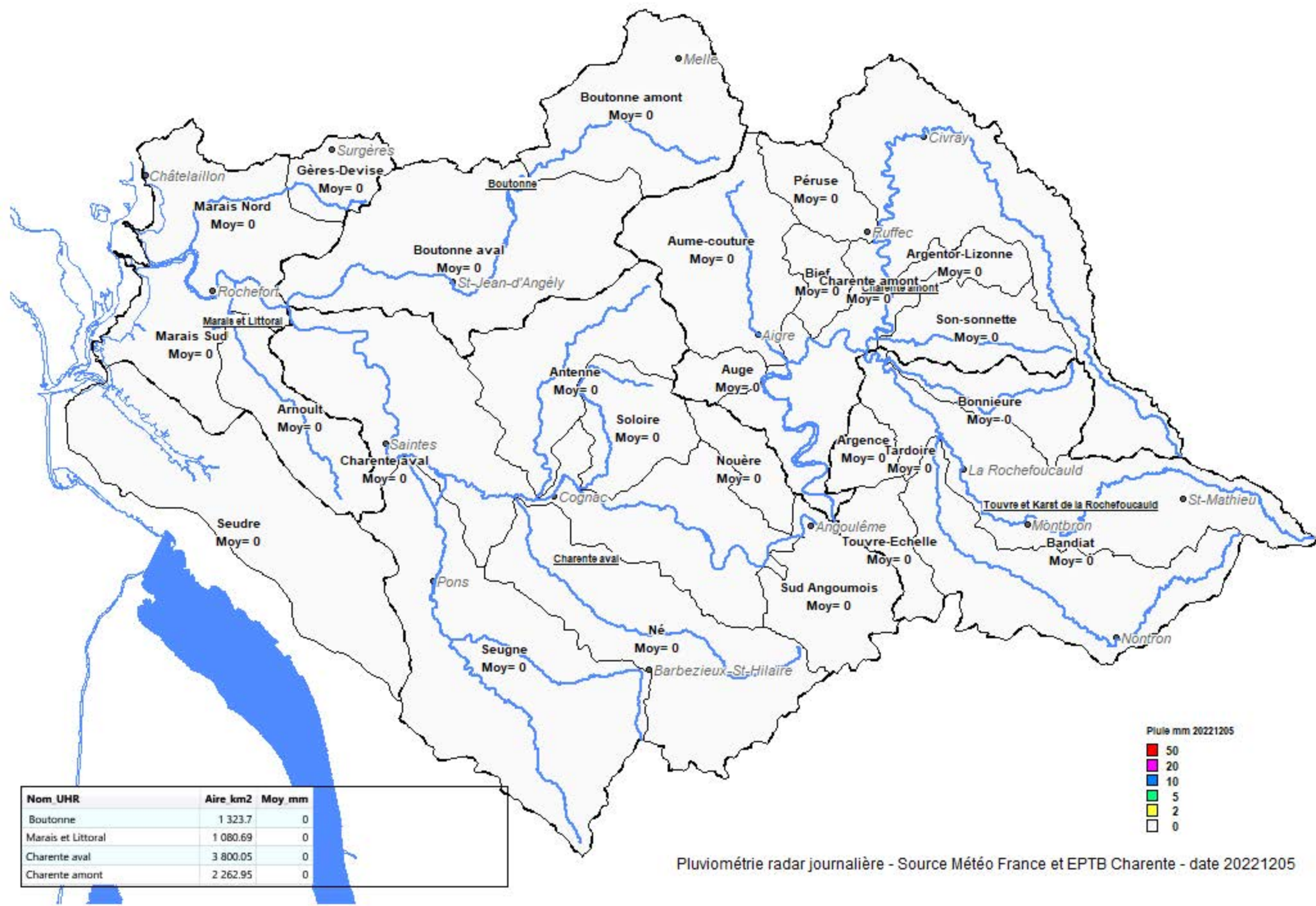
Pluviométrie radar journalière - Source Météo France et EPTB Charente - date 20221202

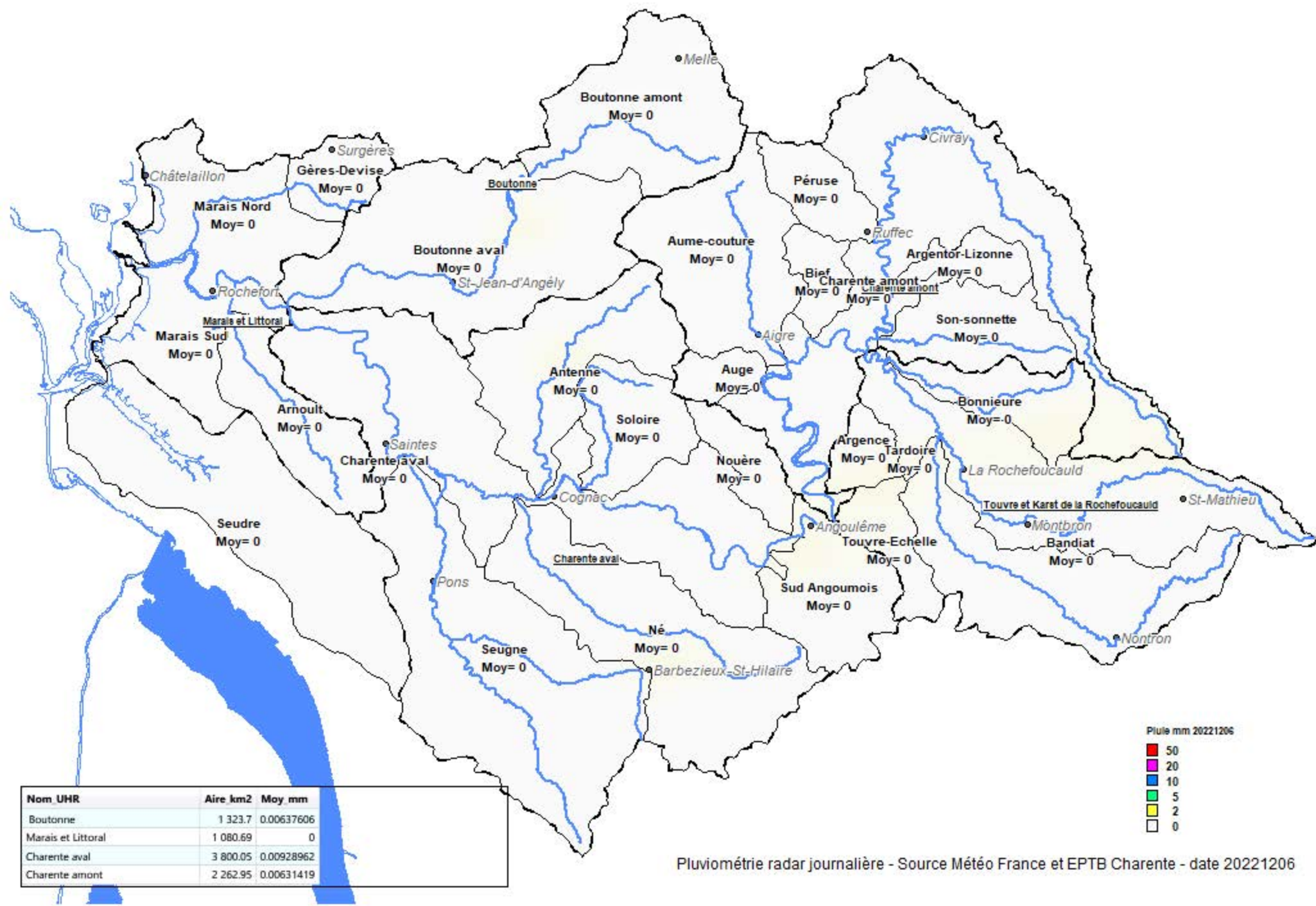


Pluviométrie radar journalière - Source Météo France et EPTB Charente - date 20221203



Pluviométrie radar journalière - Source Météo France et EPTB Charente - date 20221204

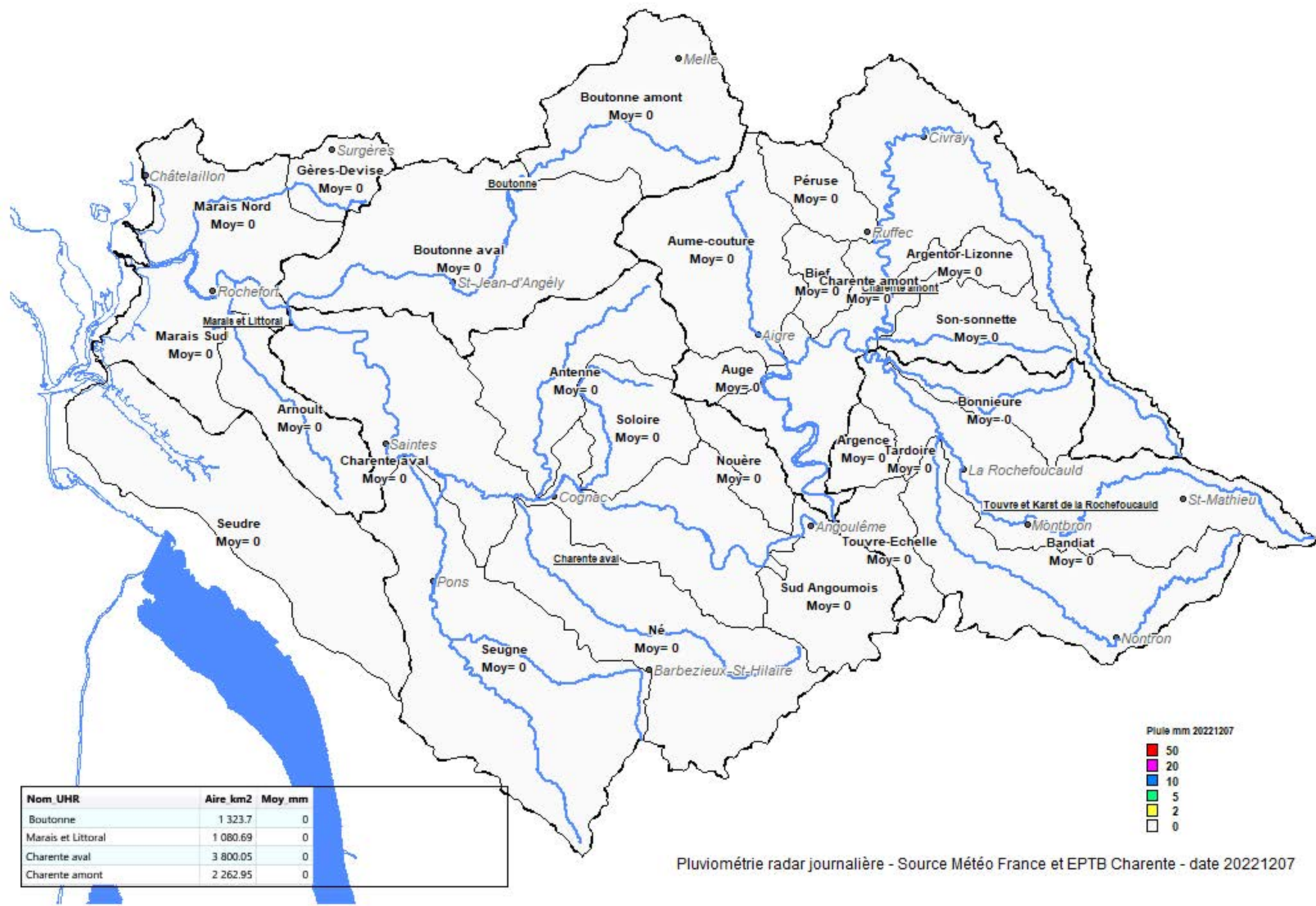




Nom UHR	Aire km2	Moy mm
Boutonne	1 323.7	0.00637606
Marais et Littoral	1 080.69	0
Charente aval	3 800.05	0.00928962
Charente amont	2 262.95	0.00631419



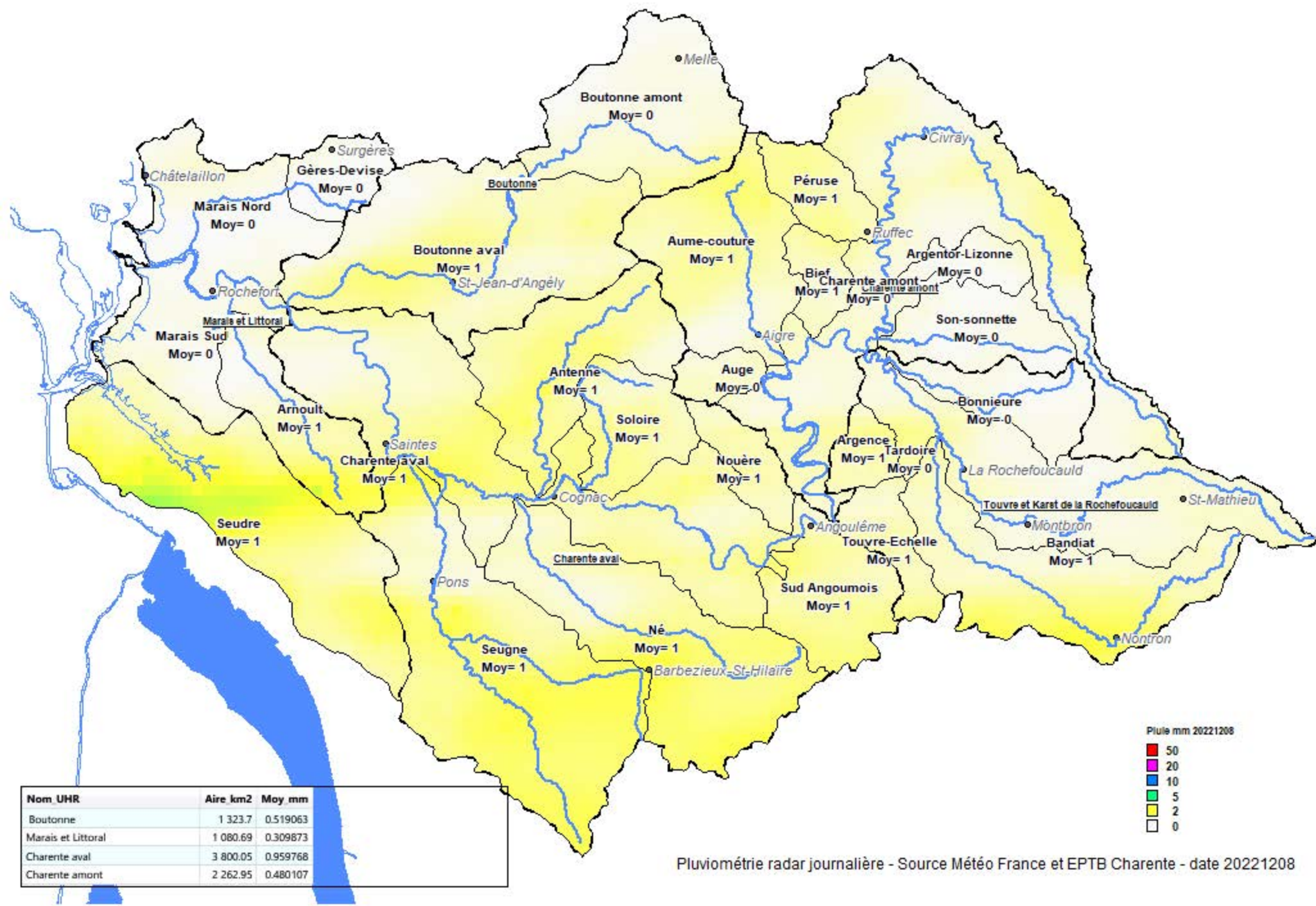
Pluviométrie radar journalière - Source Météo France et EPTB Charente - date 20221206



Nom UHR	Aire km2	Moy mm
Boutonne	1 323.7	0
Marais et Littoral	1 080.69	0
Charente aval	3 800.05	0
Charente amont	2 262.95	0



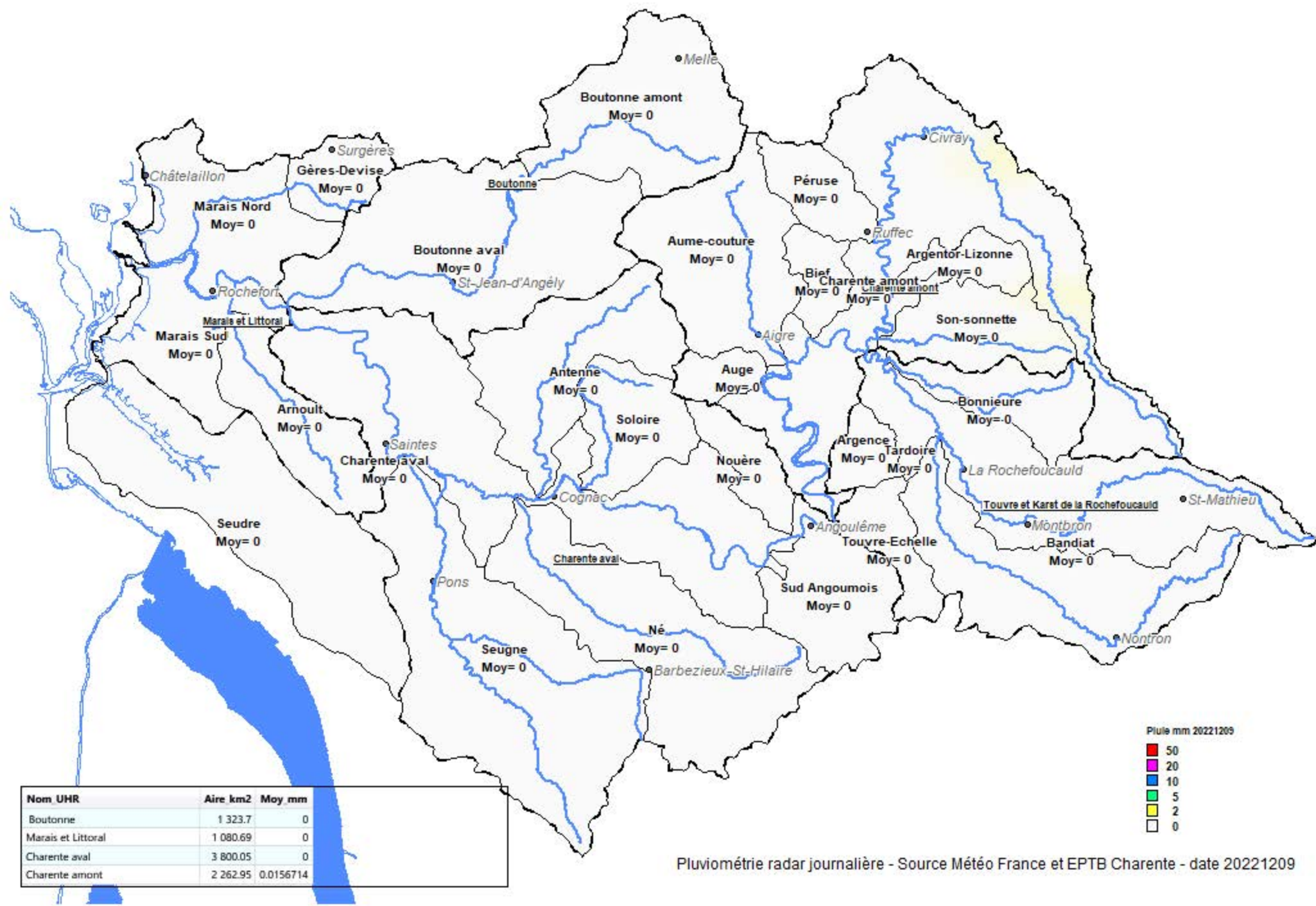
Pluviométrie radar journalière - Source Météo France et EPTB Charente - date 20221207



Nom UHR	Aire km2	Moy mm
Boutonne	1 323.7	0.519063
Marais et Littoral	1 080.69	0.309873
Charente aval	3 800.05	0.959768
Charente amont	2 262.95	0.480107



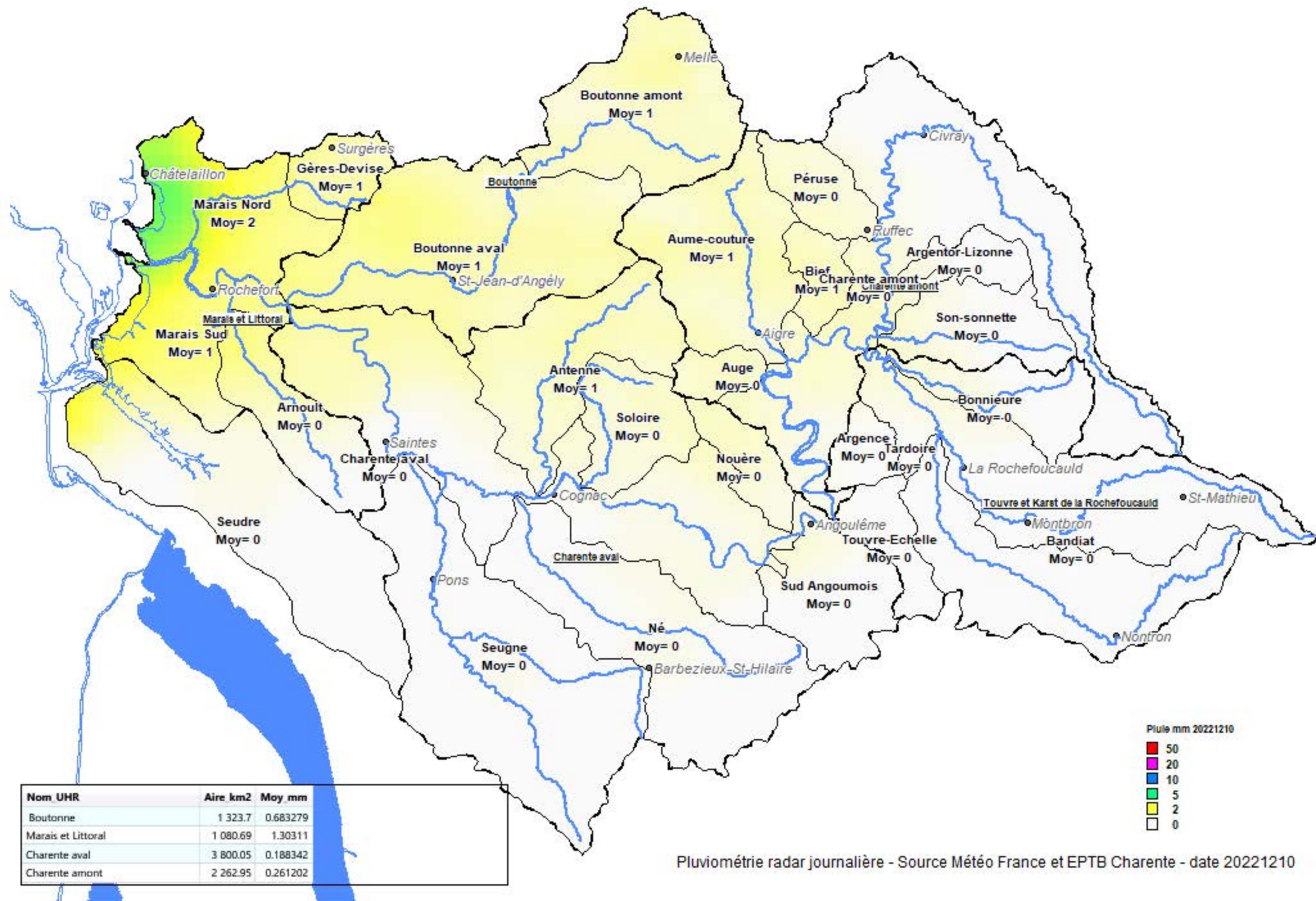
Pluviométrie radar journalière - Source Météo France et EPTB Charente - date 20221208



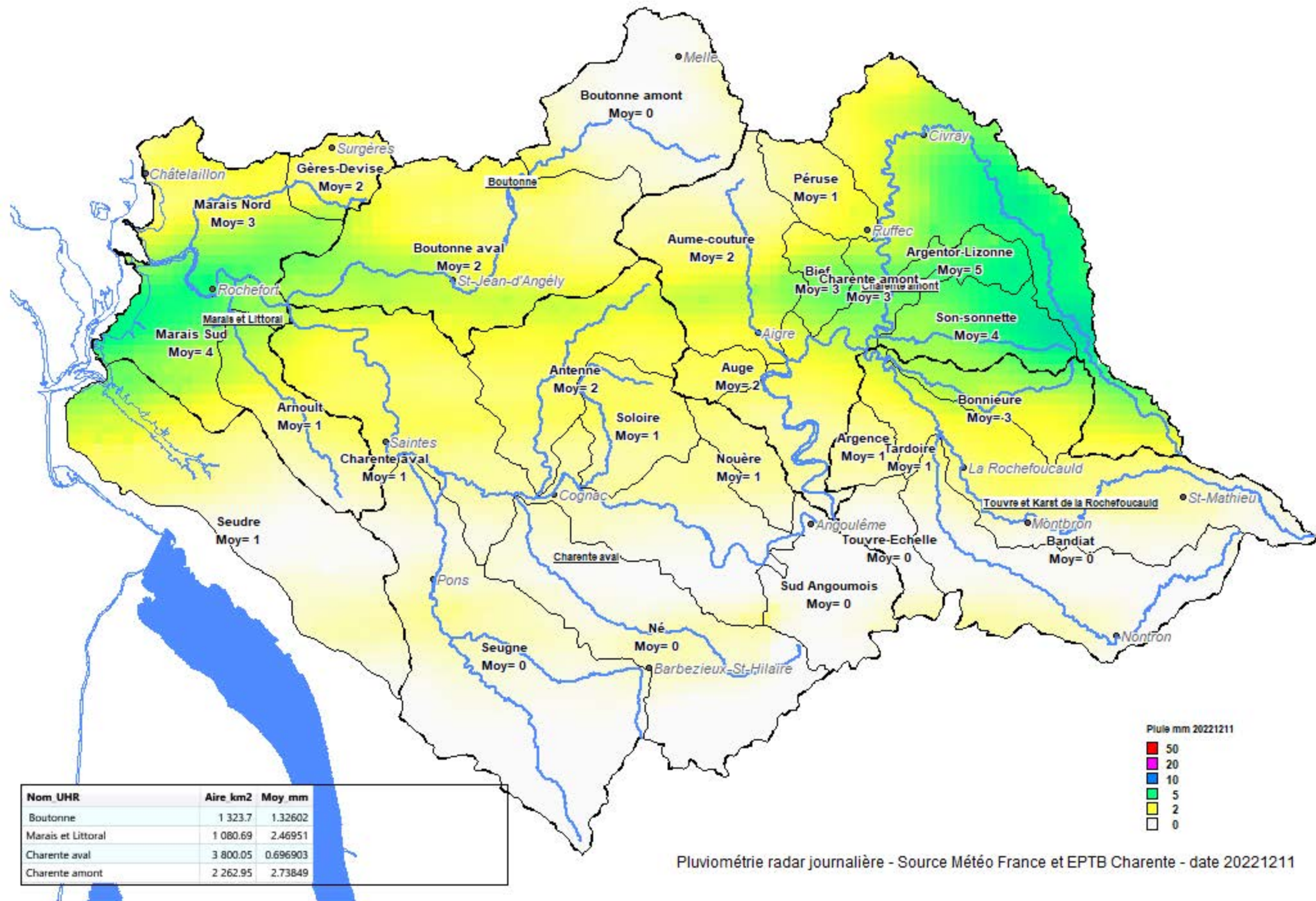
Nom UHR	Aire km2	Moy mm
Boutonne	1 323.7	0
Marais et Littoral	1 080.69	0
Charente aval	3 800.05	0
Charente amont	2 262.95	0.0156714

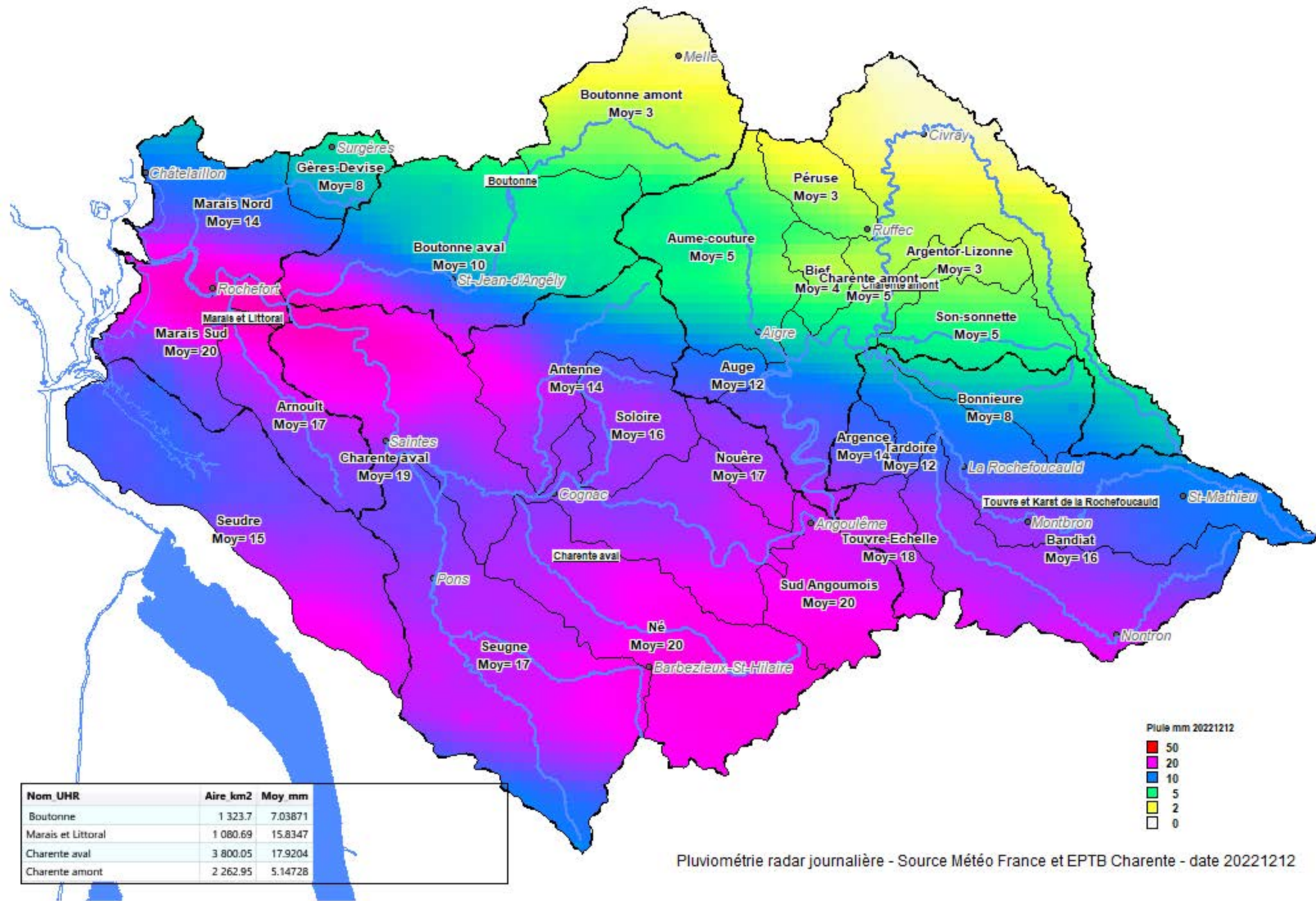


Pluviométrie radar journalière - Source Météo France et EPTB Charente - date 20221209




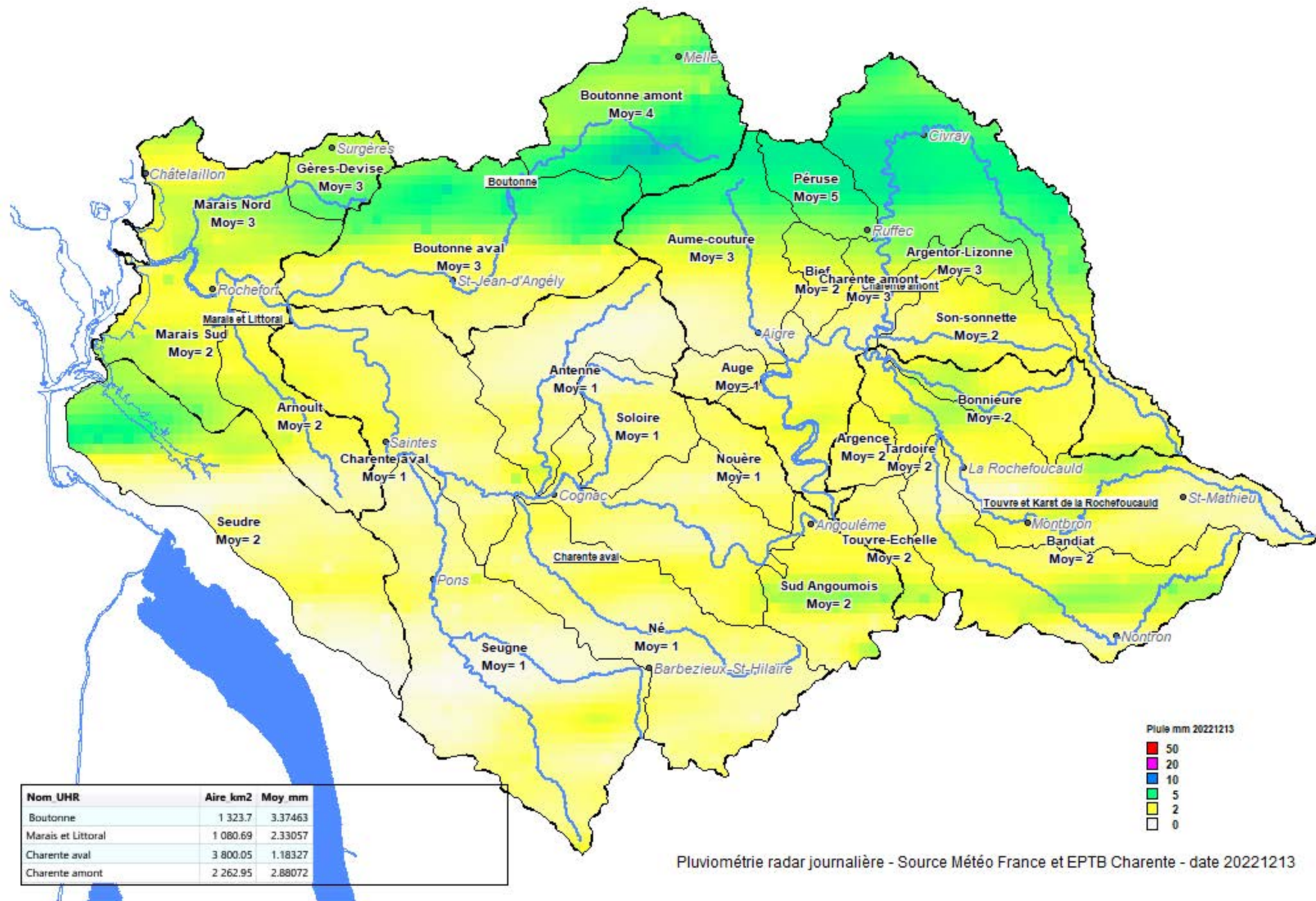
Pluviométrie radar journalière - Source Météo France et EPTB Charente - date 20221210



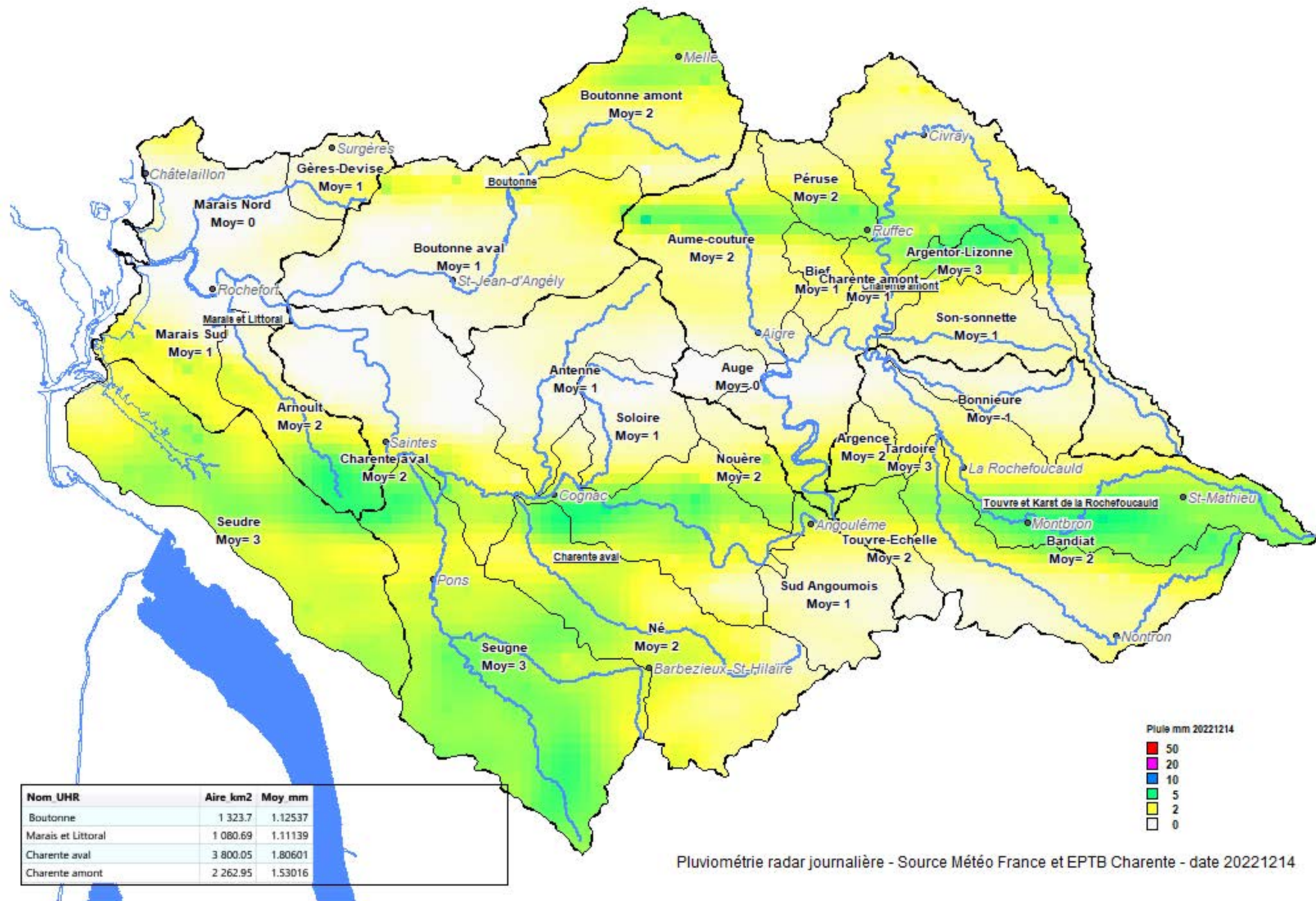


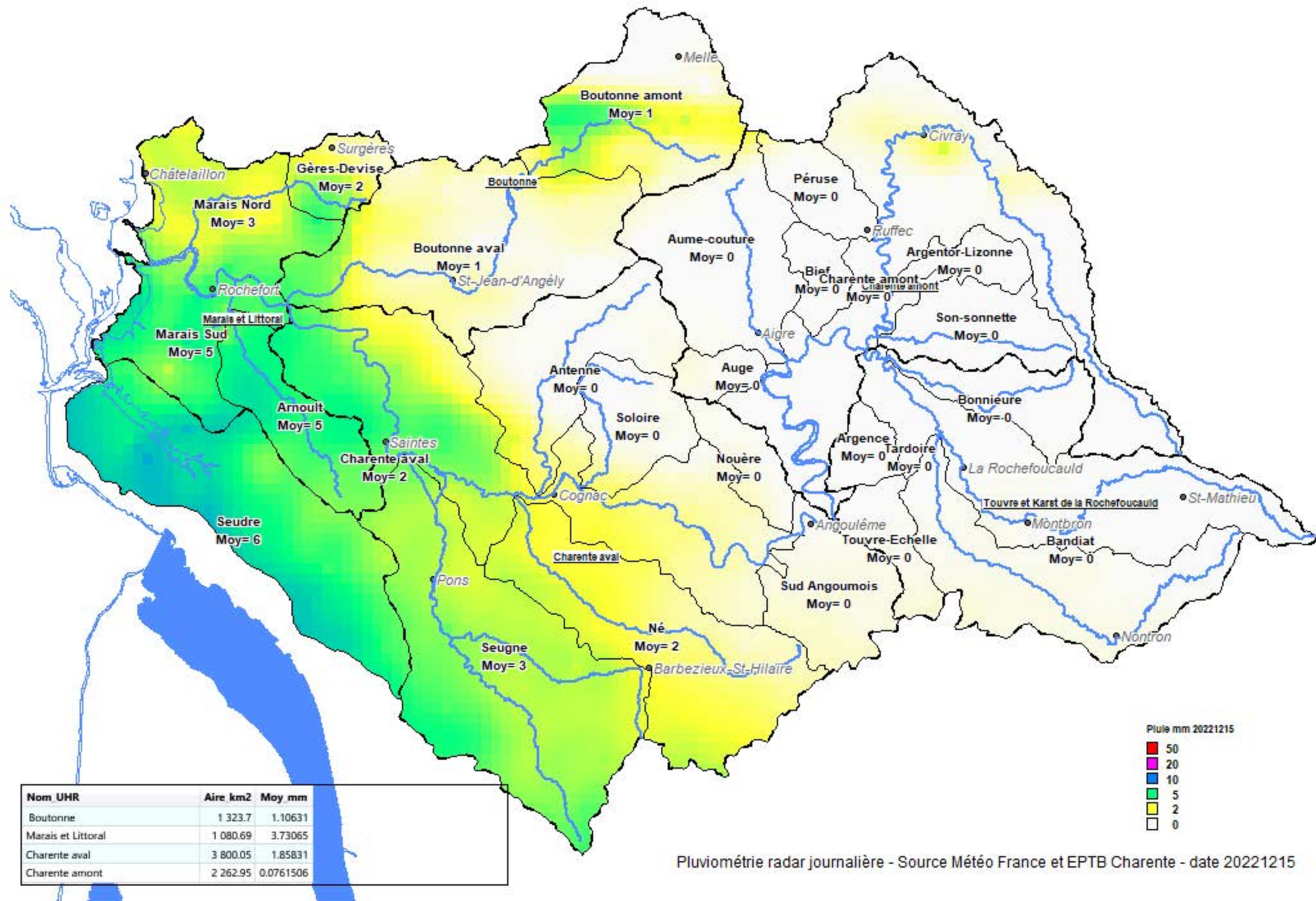
Pluie mm 20221212



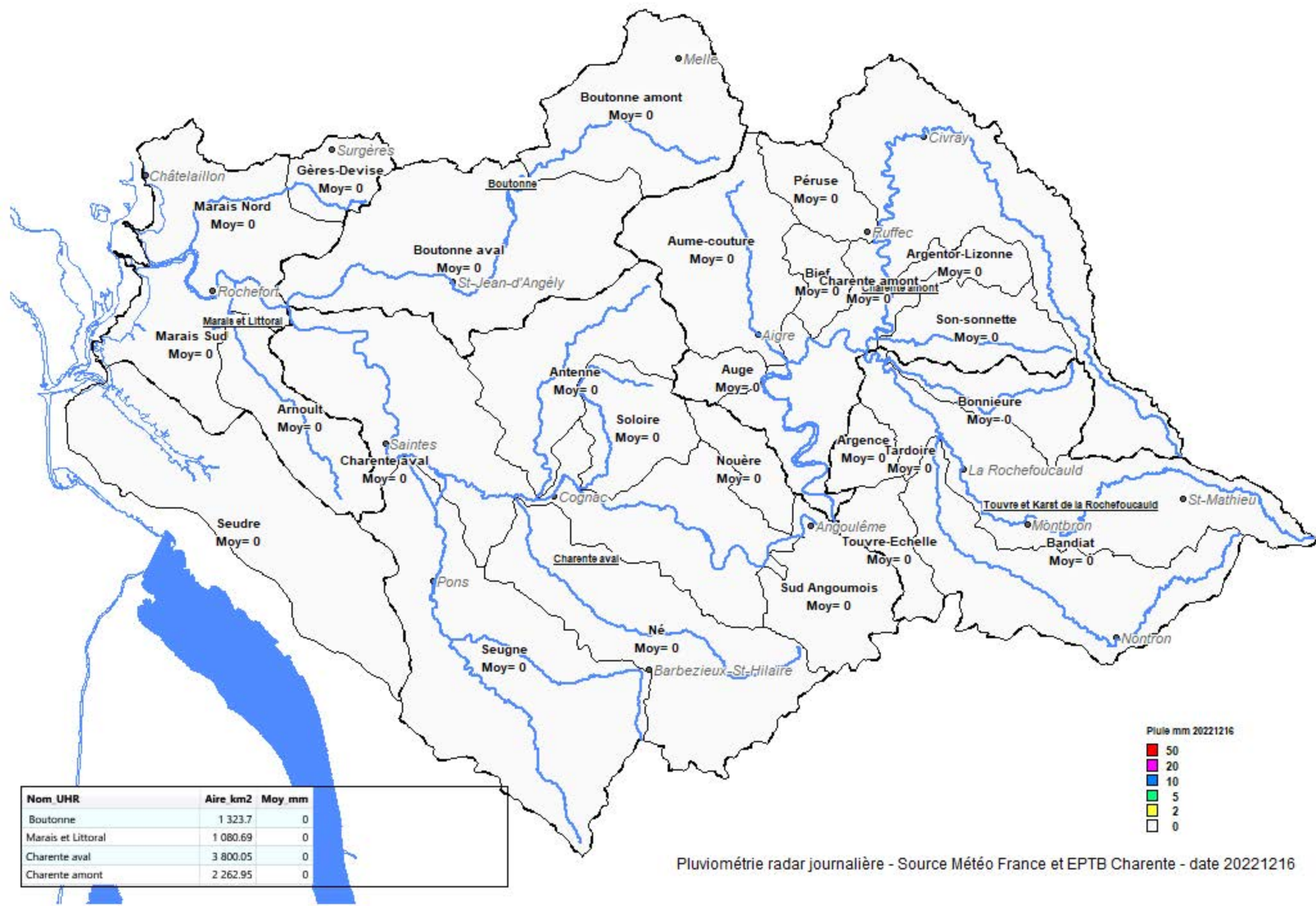


Pluviométrie radar journalière - Source Météo France et EPTB Charente - date 20221213

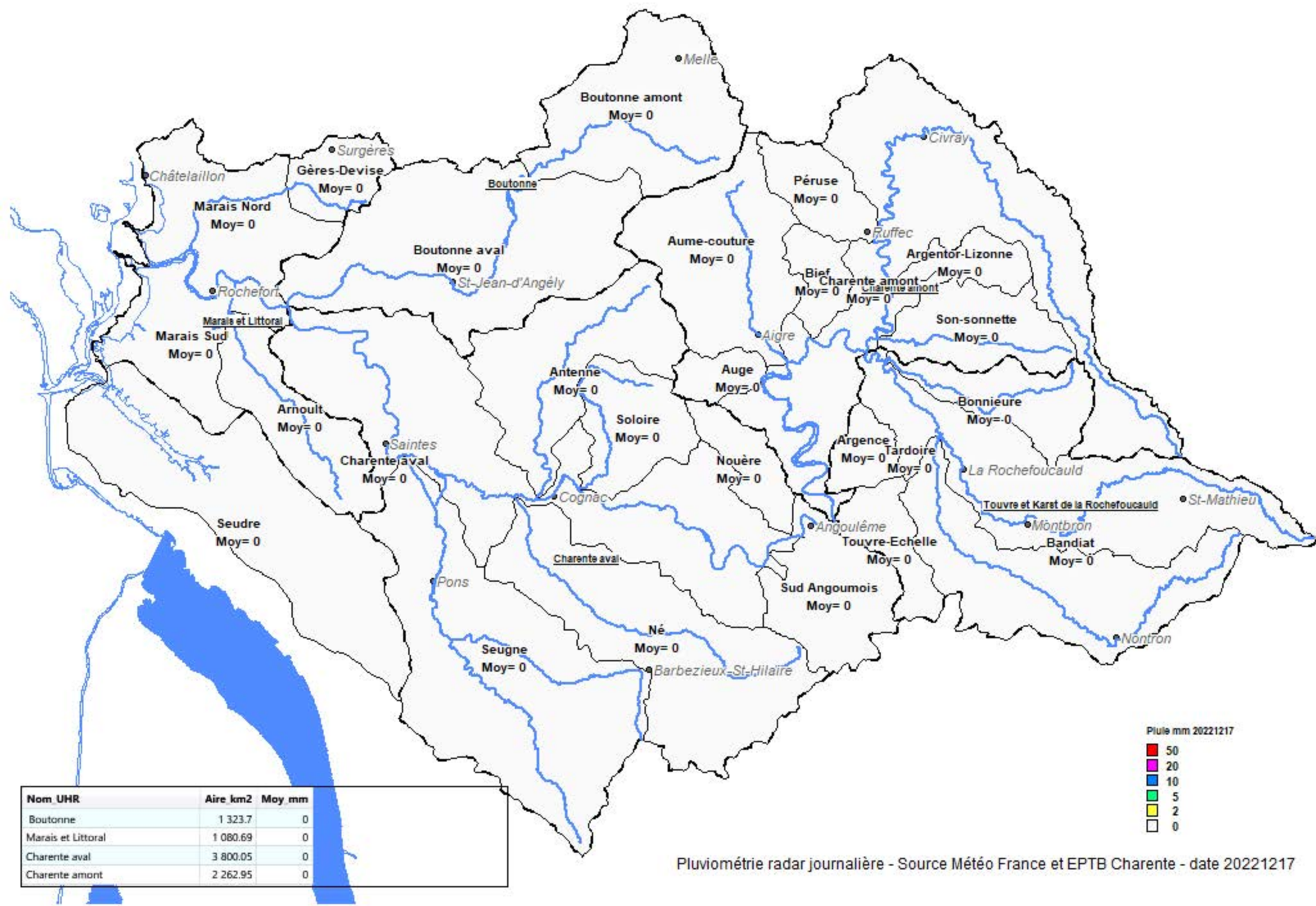




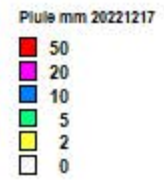
Pluviométrie radar journalière - Source Météo France et EPTB Charente - date 20221215



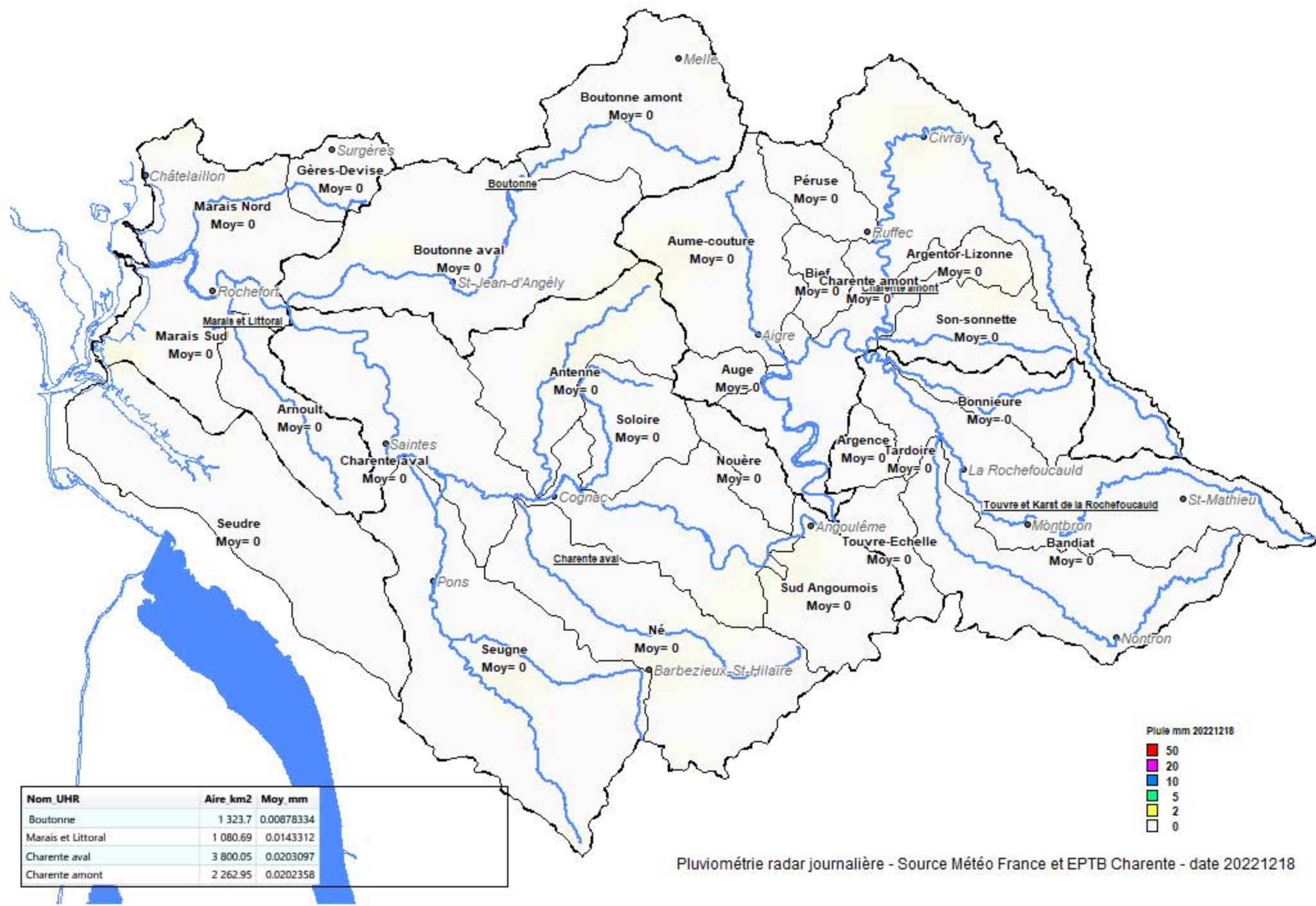
Pluviométrie radar journalière - Source Météo France et EPTB Charente - date 20221216

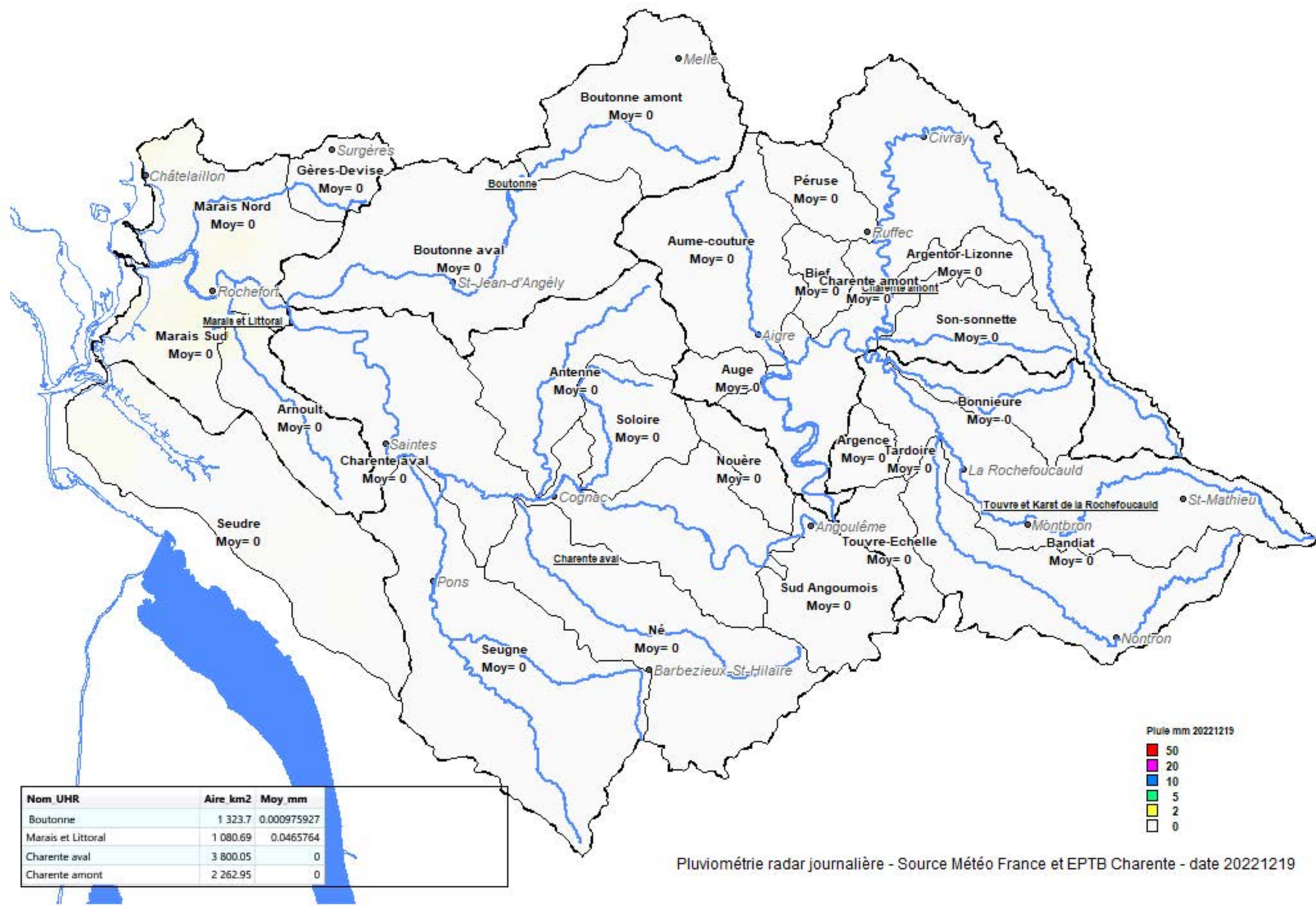


Nom UHR	Aire km2	Moy mm
Boutonne	1 323.7	0
Marais et Littoral	1 080.69	0
Charente aval	3 800.05	0
Charente amont	2 262.95	0

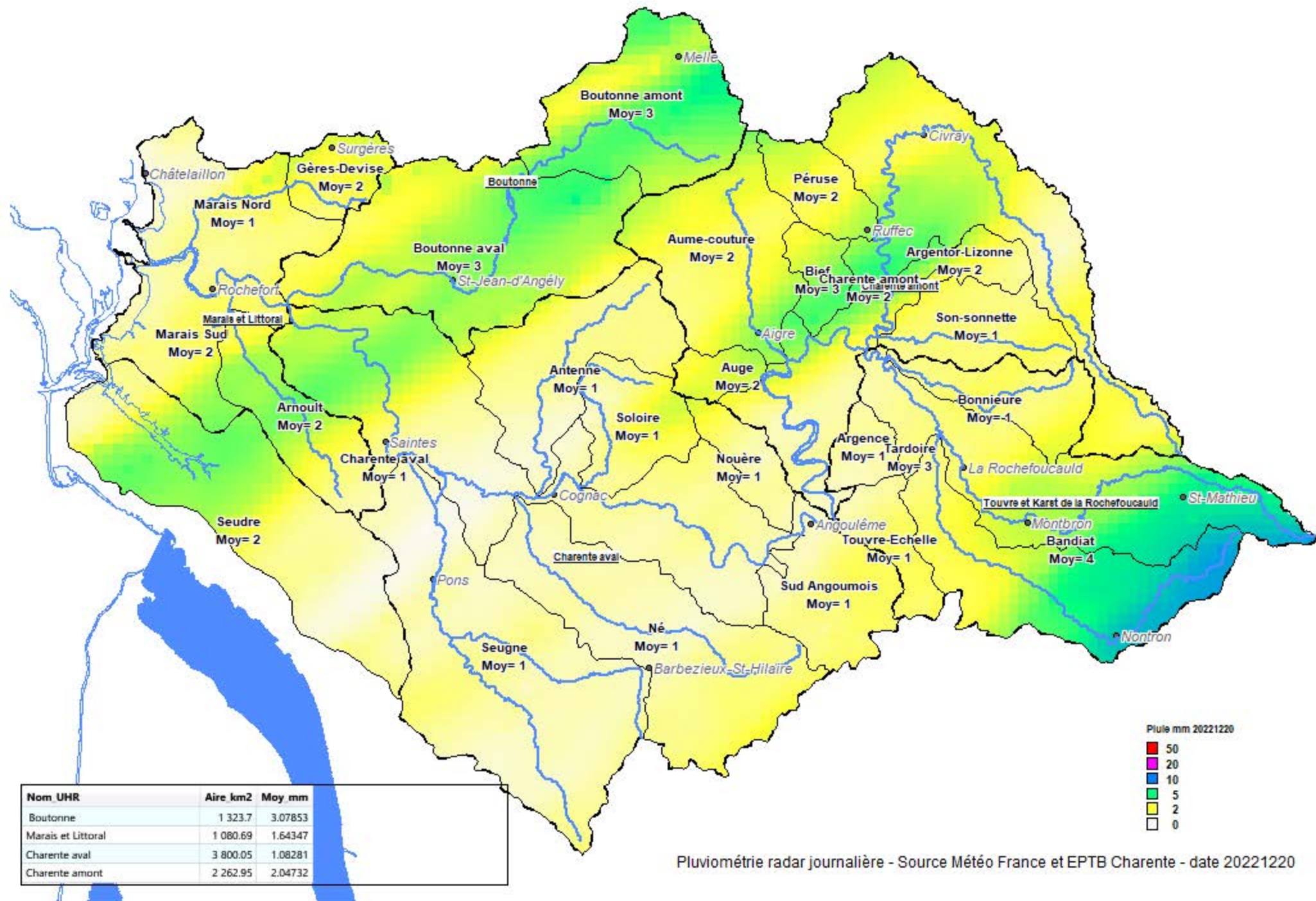


Pluviométrie radar journalière - Source Météo France et EPTB Charente - date 20221217

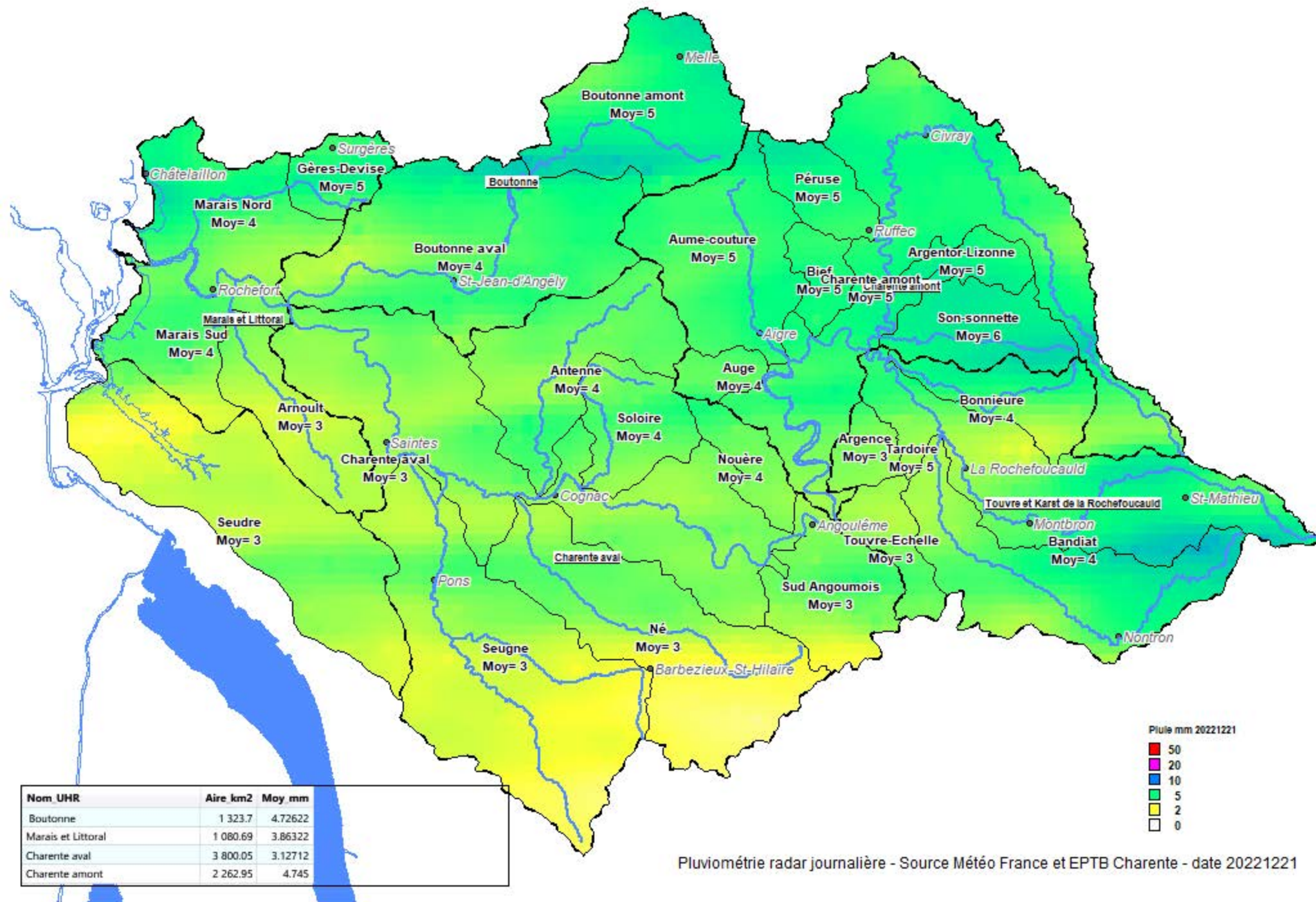


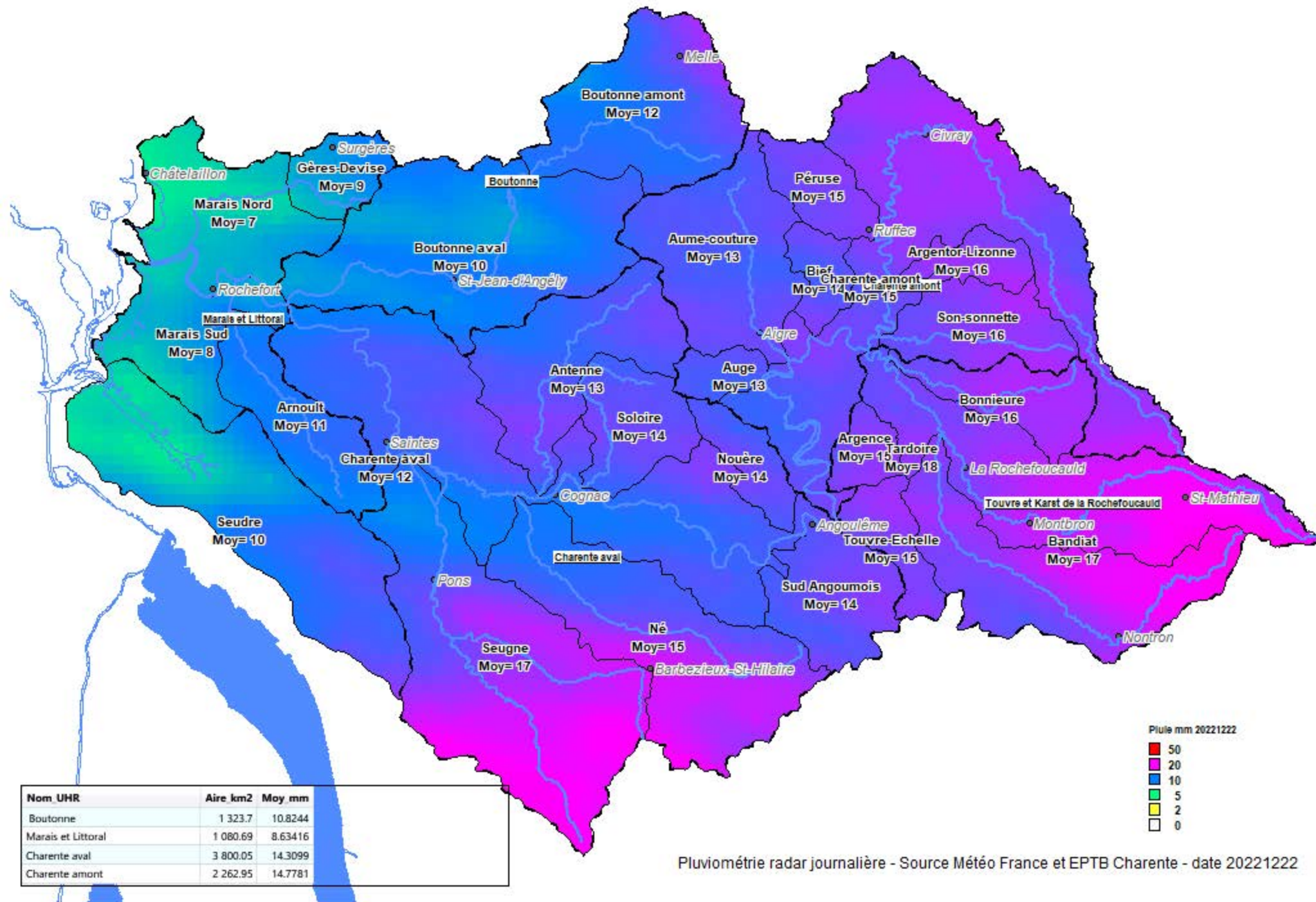


Pluviométrie radar journalière - Source Météo France et EPTB Charente - date 20221219

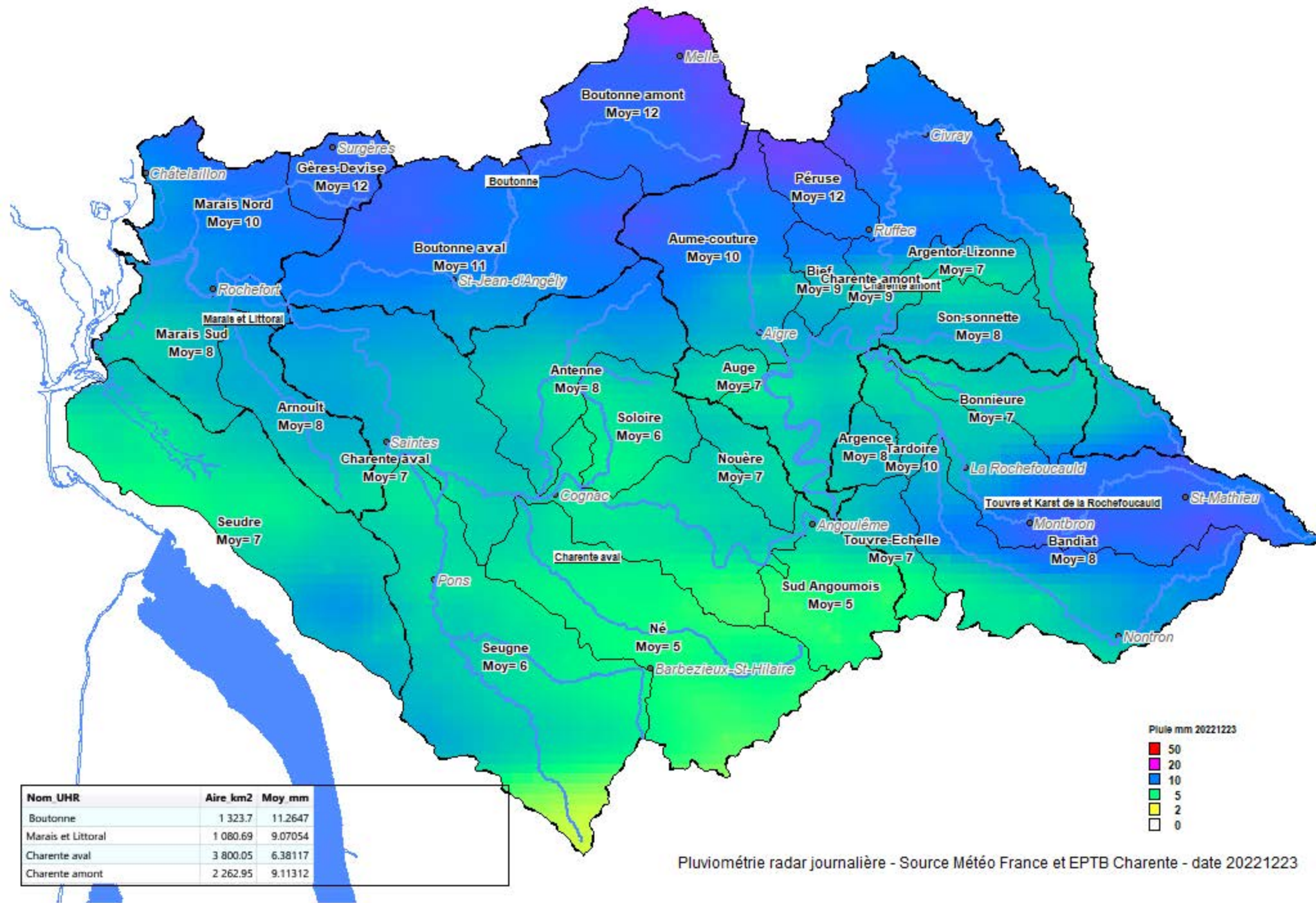


Pluviométrie radar journalière - Source Météo France et EPTB Charente - date 20221220

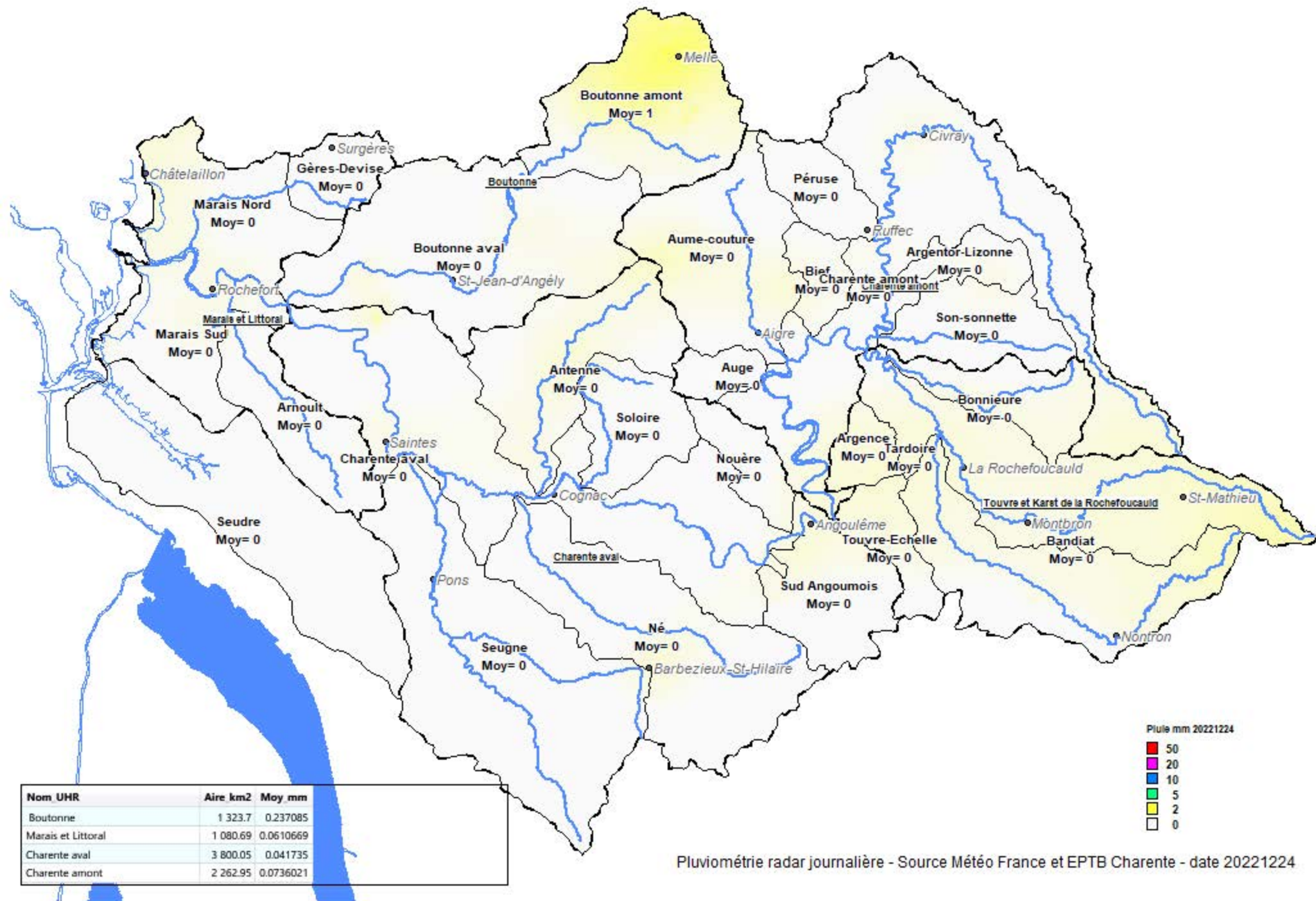





Pluviométrie radar journalière - Source Météo France et EPTB Charente - date 20221222



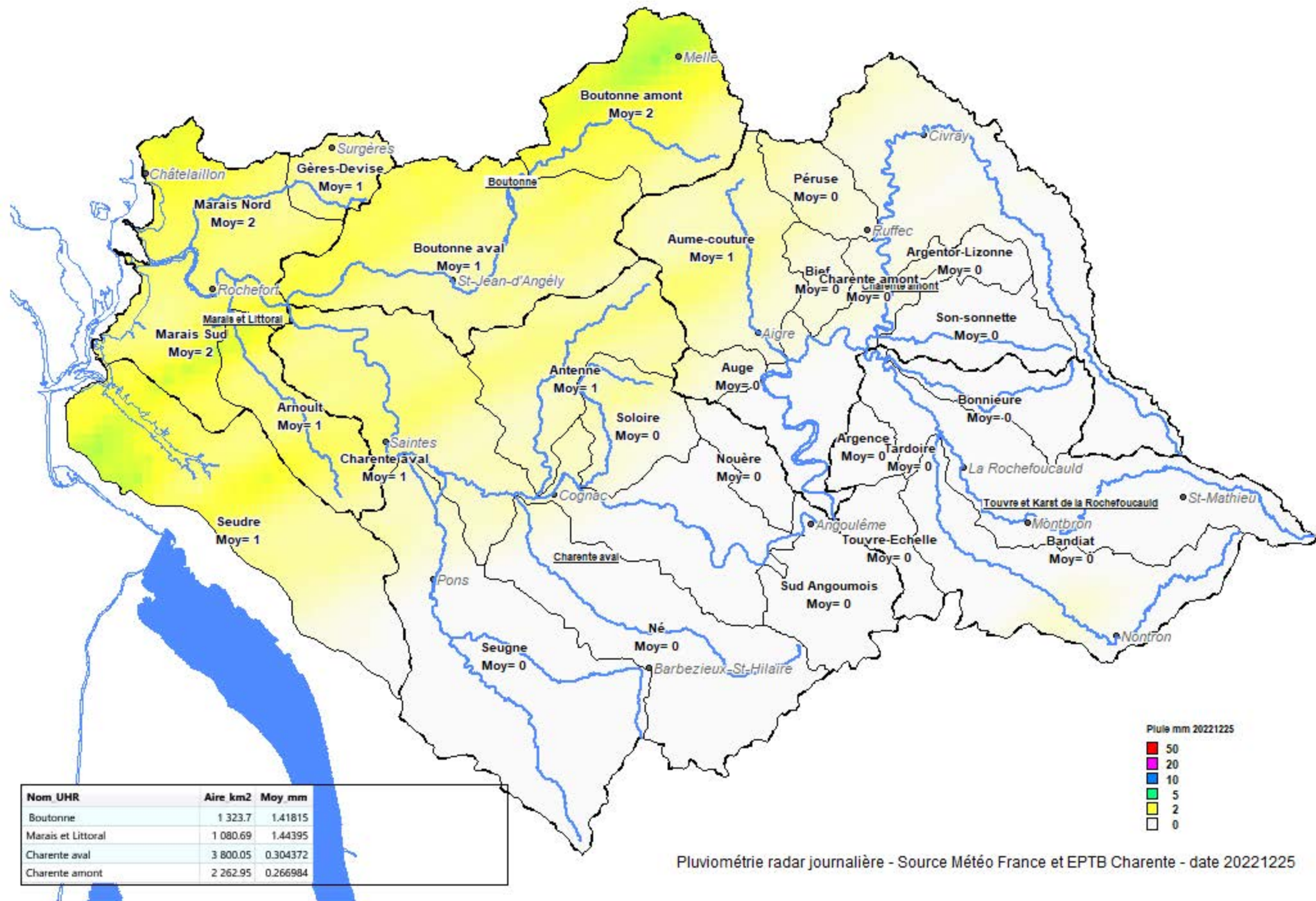
Pluviométrie radar journalière - Source Météo France et EPTB Charente - date 20221223



Nom UHR	Aire km2	Moy mm
Boutonne	1 323.7	0.237085
Marais et Littoral	1 080.69	0.0610669
Charente aval	3 800.05	0.041735
Charente amont	2 262.95	0.0736021



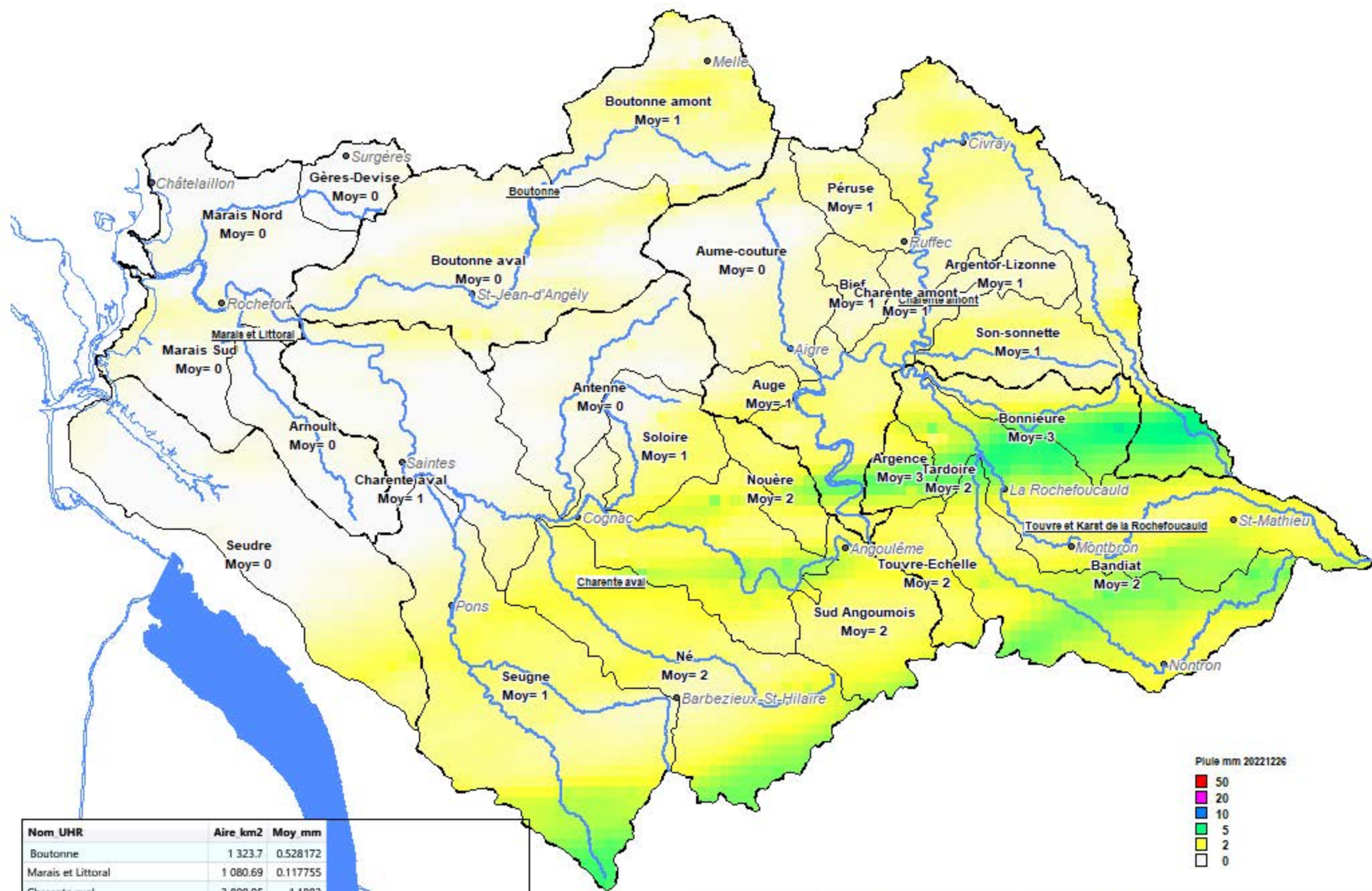
Pluimétrie radar journalière - Source Météo France et EPTB Charente - date 20221224



Nom UHR	Aire km2	Moy mm
Boutonne	1 323.7	1.41815
Marais et Littoral	1 080.69	1.44395
Charente aval	3 800.05	0.304372
Charente amont	2 262.95	0.266984



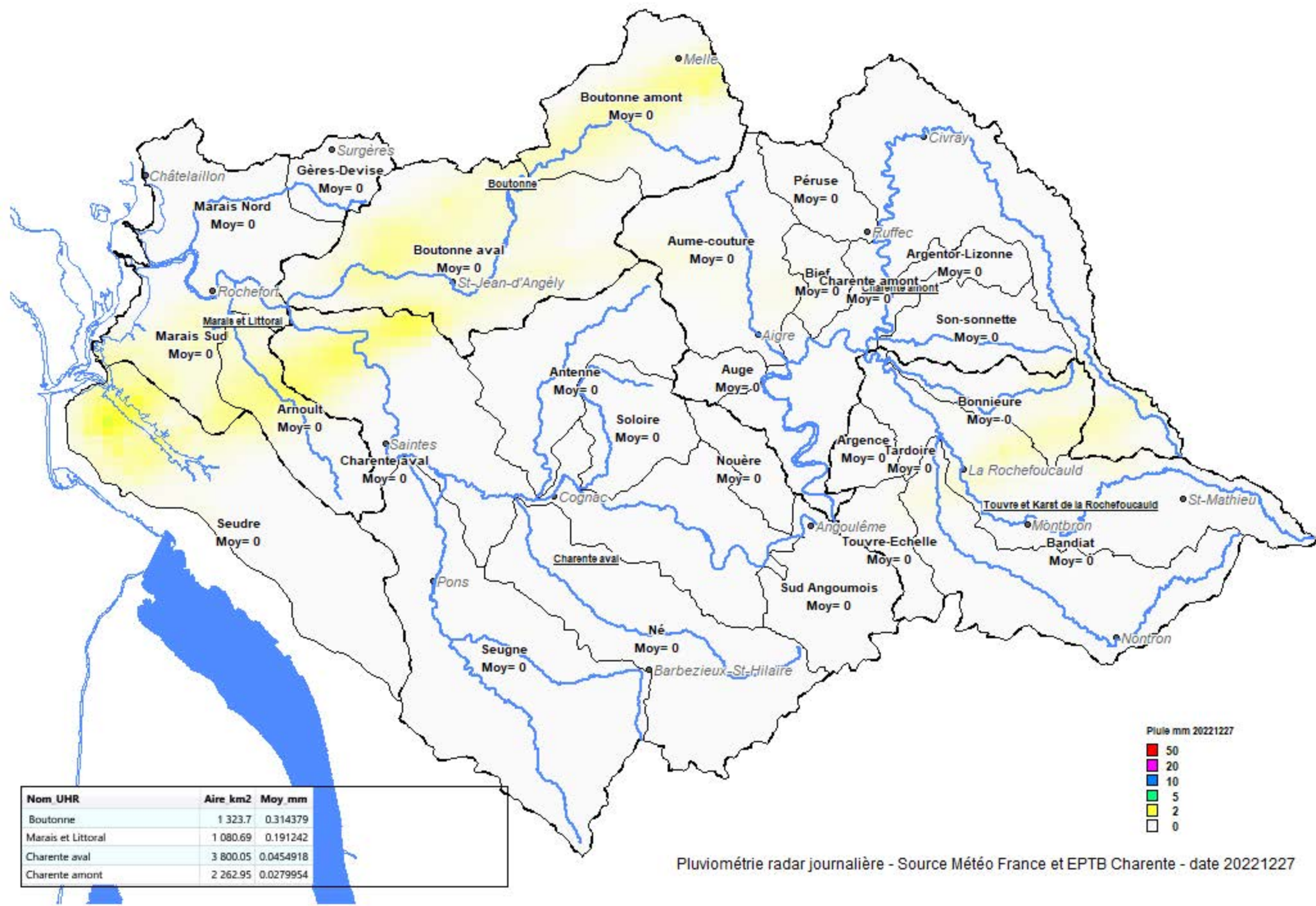
Pluimétrie radar journalière - Source Météo France et EPTB Charente - date 20221225



Nom UHR	Aire km2	Moy mm
Boutonne	1 323.7	0.528172
Marais et Littoral	1 080.69	0.117755
Charente aval	3 800.05	1.1883
Charente amont	2 262.95	0.980639



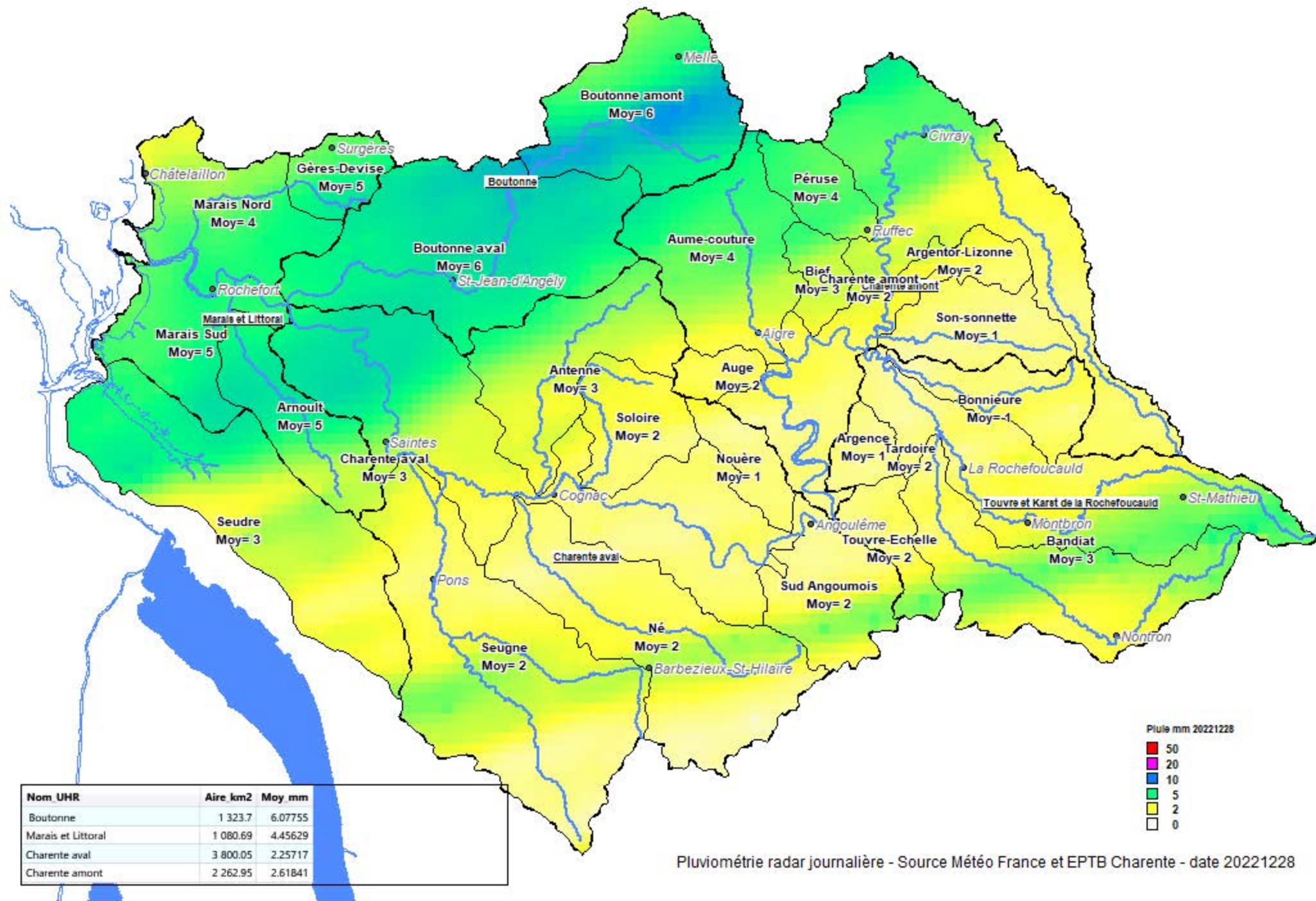
Pluviométrie radar journalière - Source Météo France et EPTB Charente - date 20221226

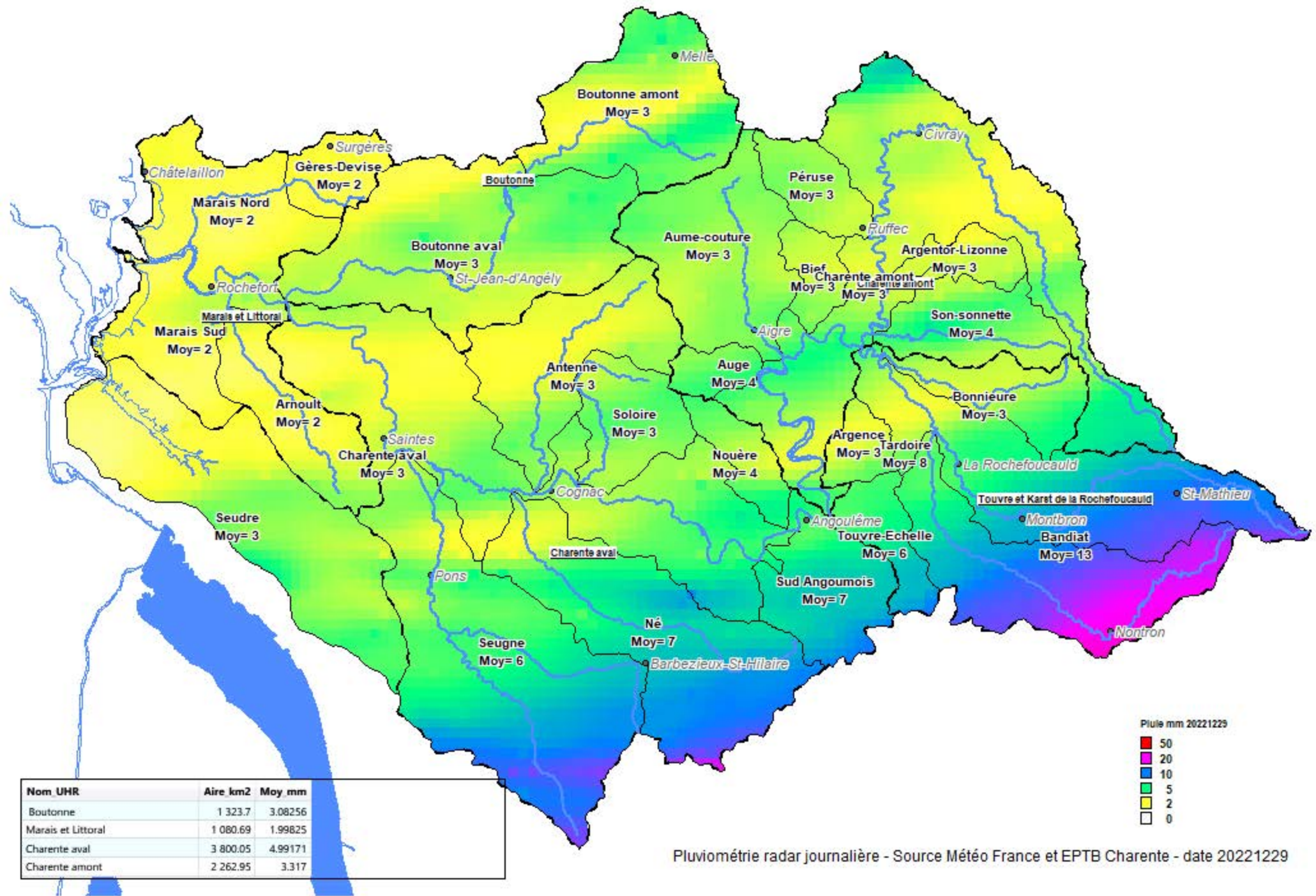


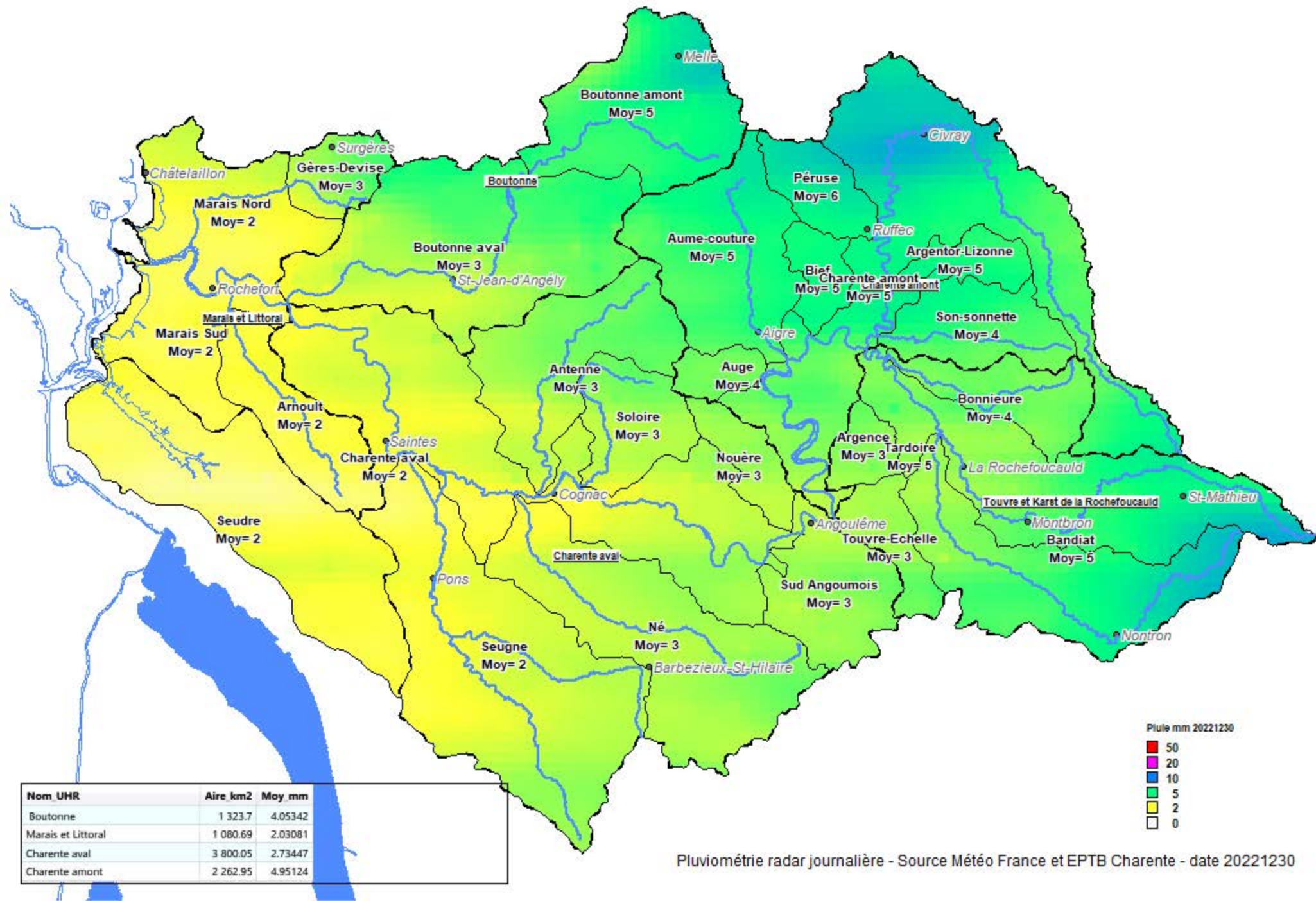
Nom UHR	Aire km2	Moy mm
Boutonne	1 323.7	0.314379
Marais et Littoral	1 080.69	0.191242
Charente aval	3 800.05	0.0454918
Charente amont	2 262.95	0.0279954

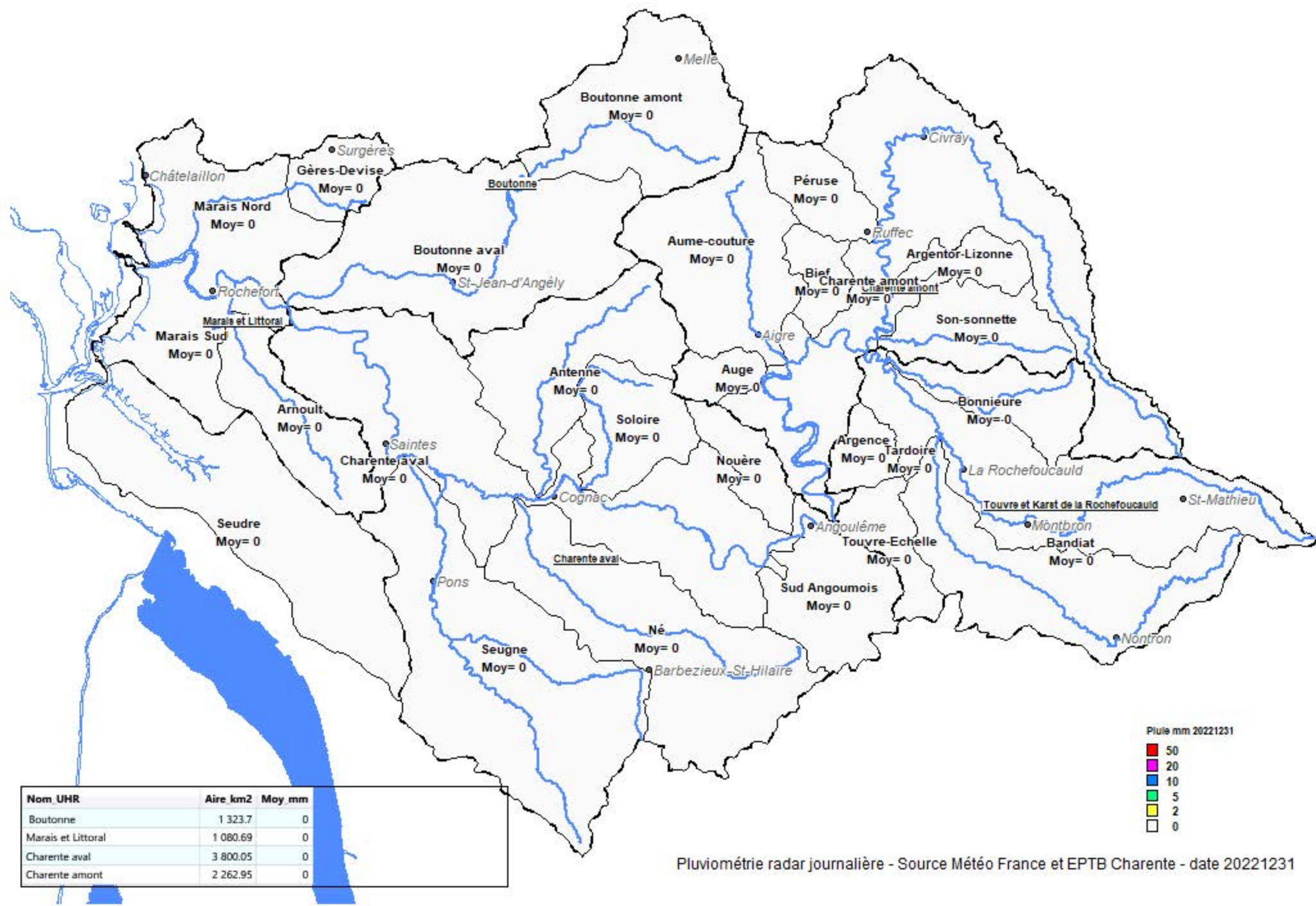


Pluviométrie radar journalière - Source Météo France et EPTB Charente - date 20221227









Nom UHR	Aire km2	Moy mm
Boutonne	1 323.7	0
Marais et Littoral	1 080.69	0
Charente aval	3 800.05	0
Charente amont	2 262.95	0

Pluie mm 20221231

- 50
- 20
- 10
- 5
- 2
- 0