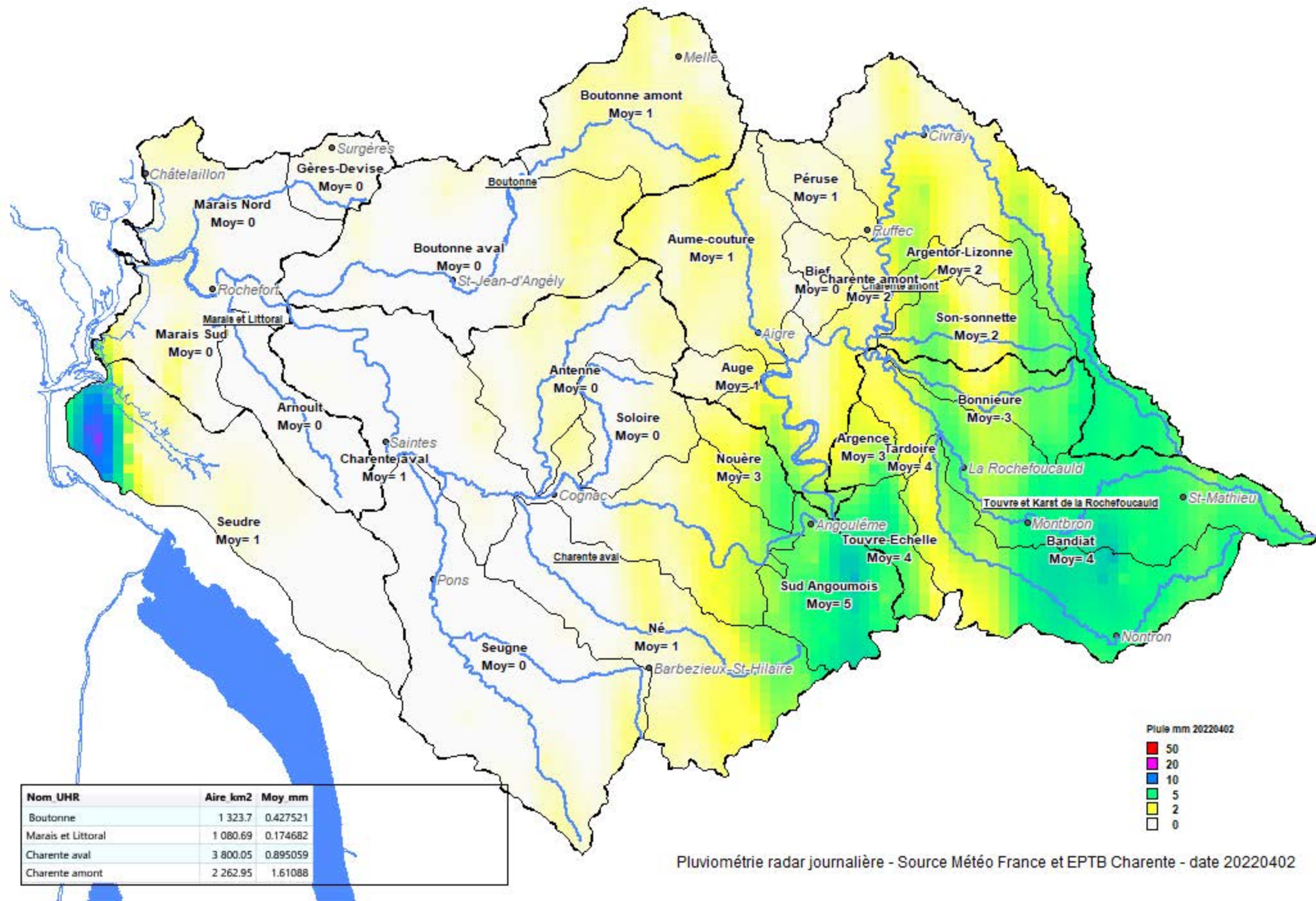
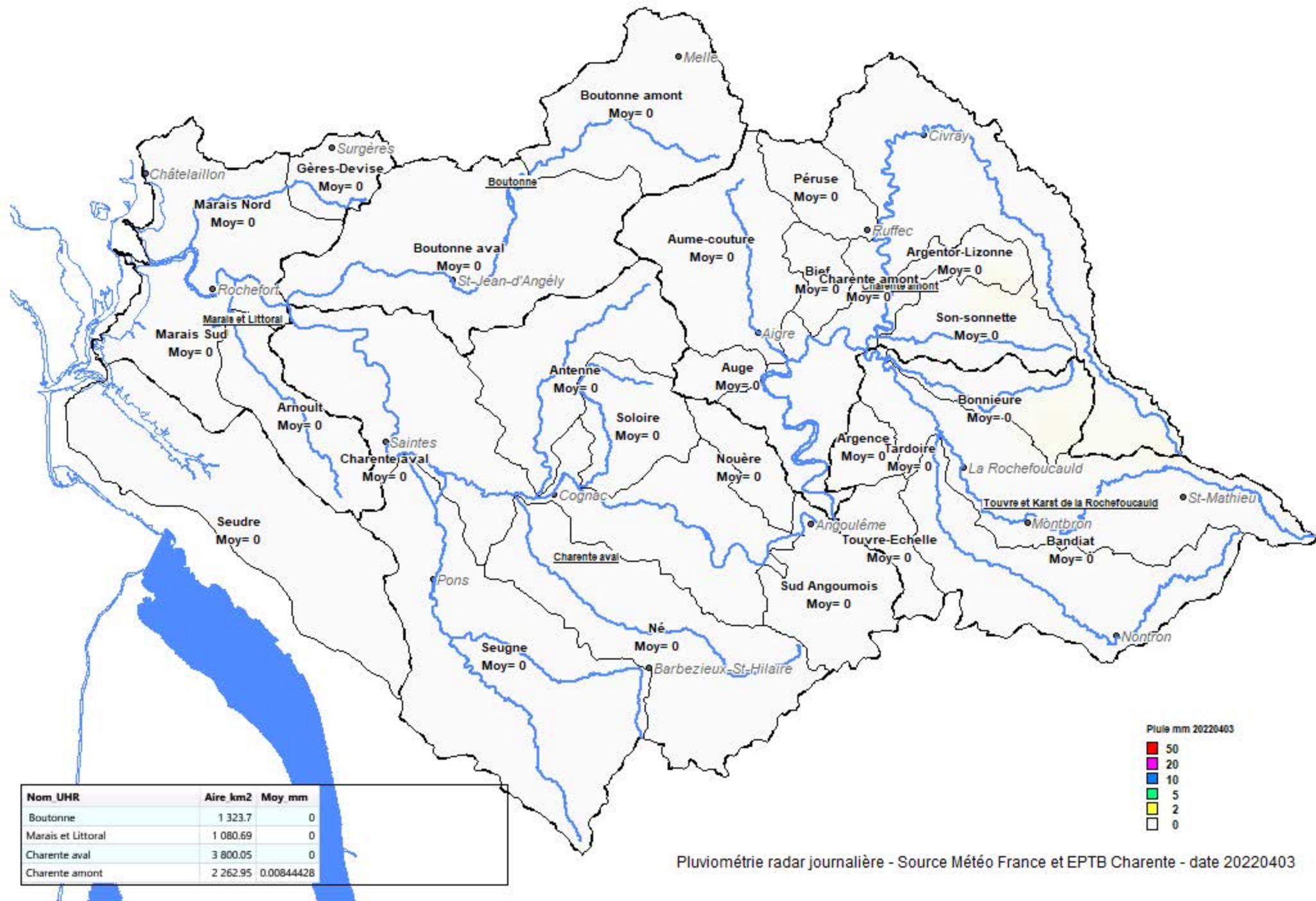



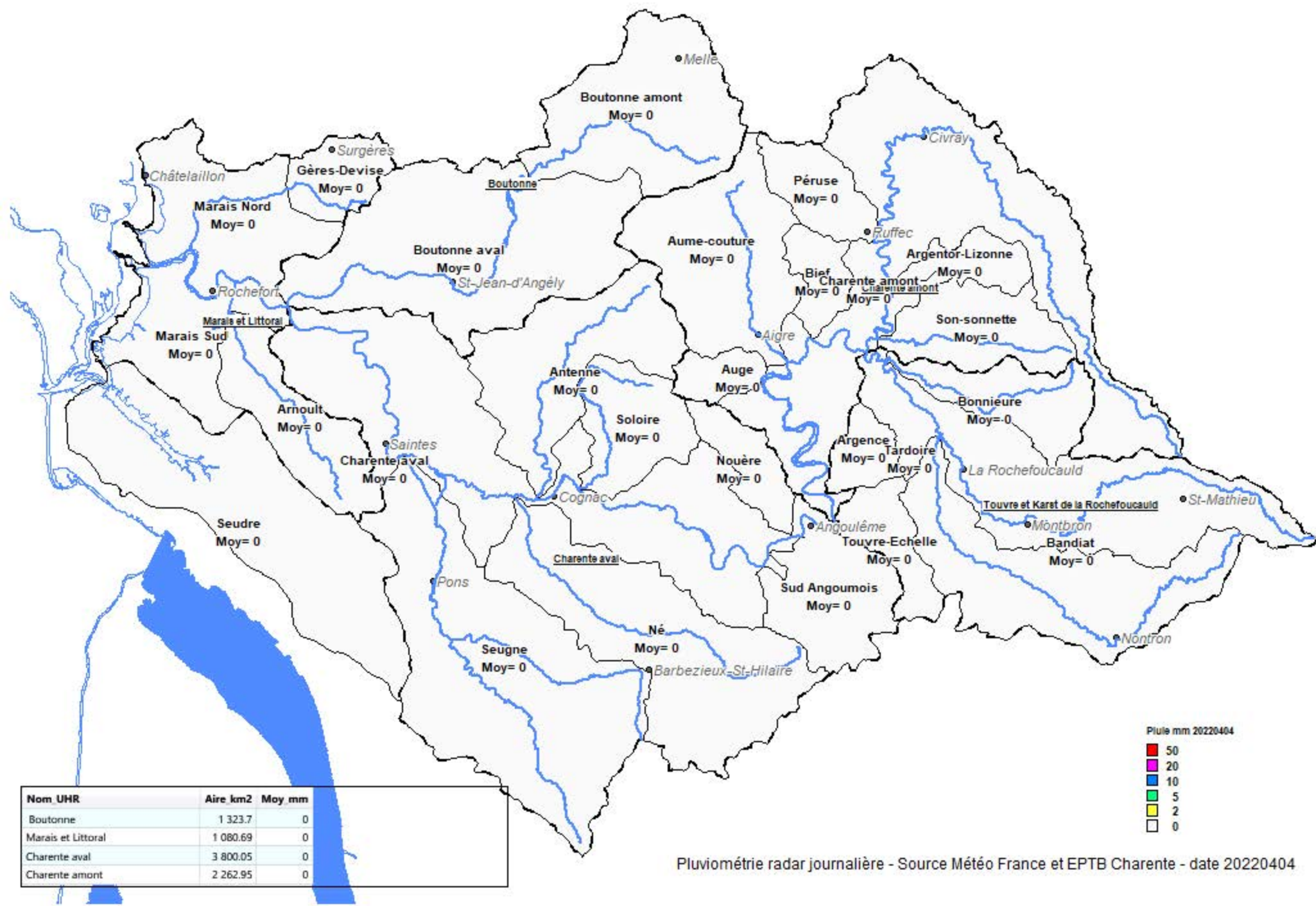
Pluimétrie radar journalière - Source Météo France et EPTB Charente - date 20220401





Pluie mm 20220403

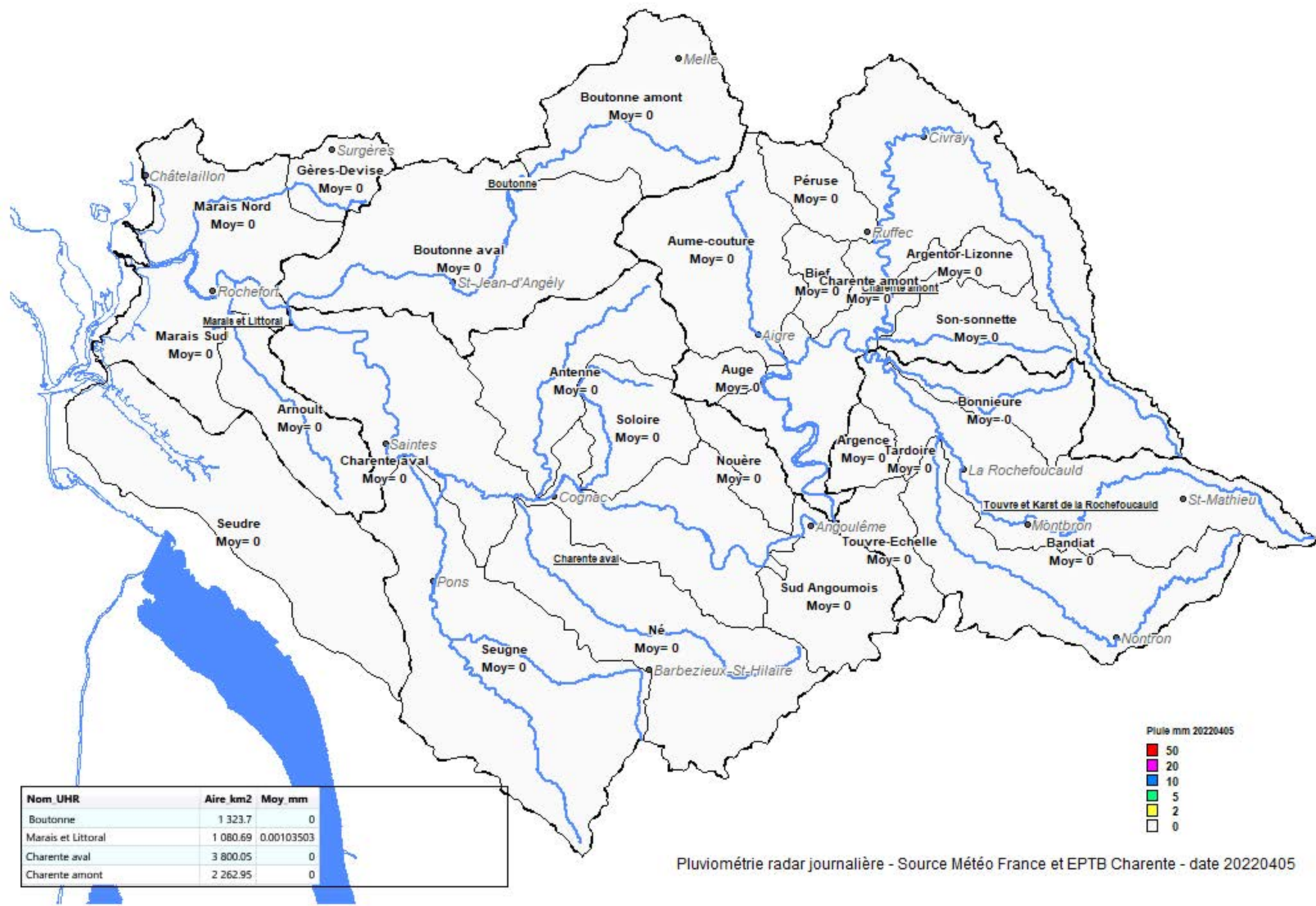




Nom UHR	Aire km2	Moy mm
Boutonne	1 323.7	0
Marais et Littoral	1 080.69	0
Charente aval	3 800.05	0
Charente amont	2 262.95	0



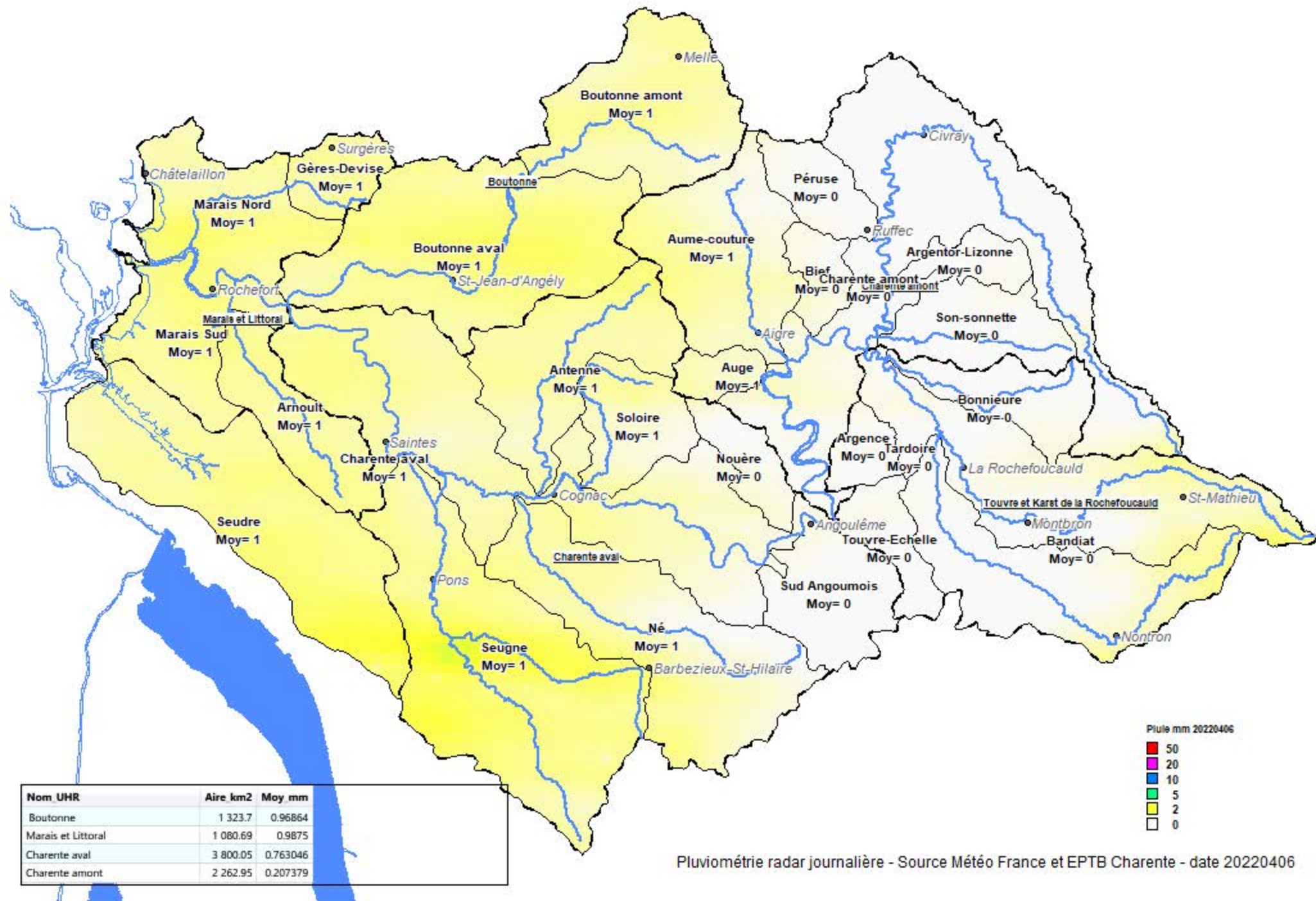
Pluviométrie radar journalière - Source Météo France et EPTB Charente - date 20220404

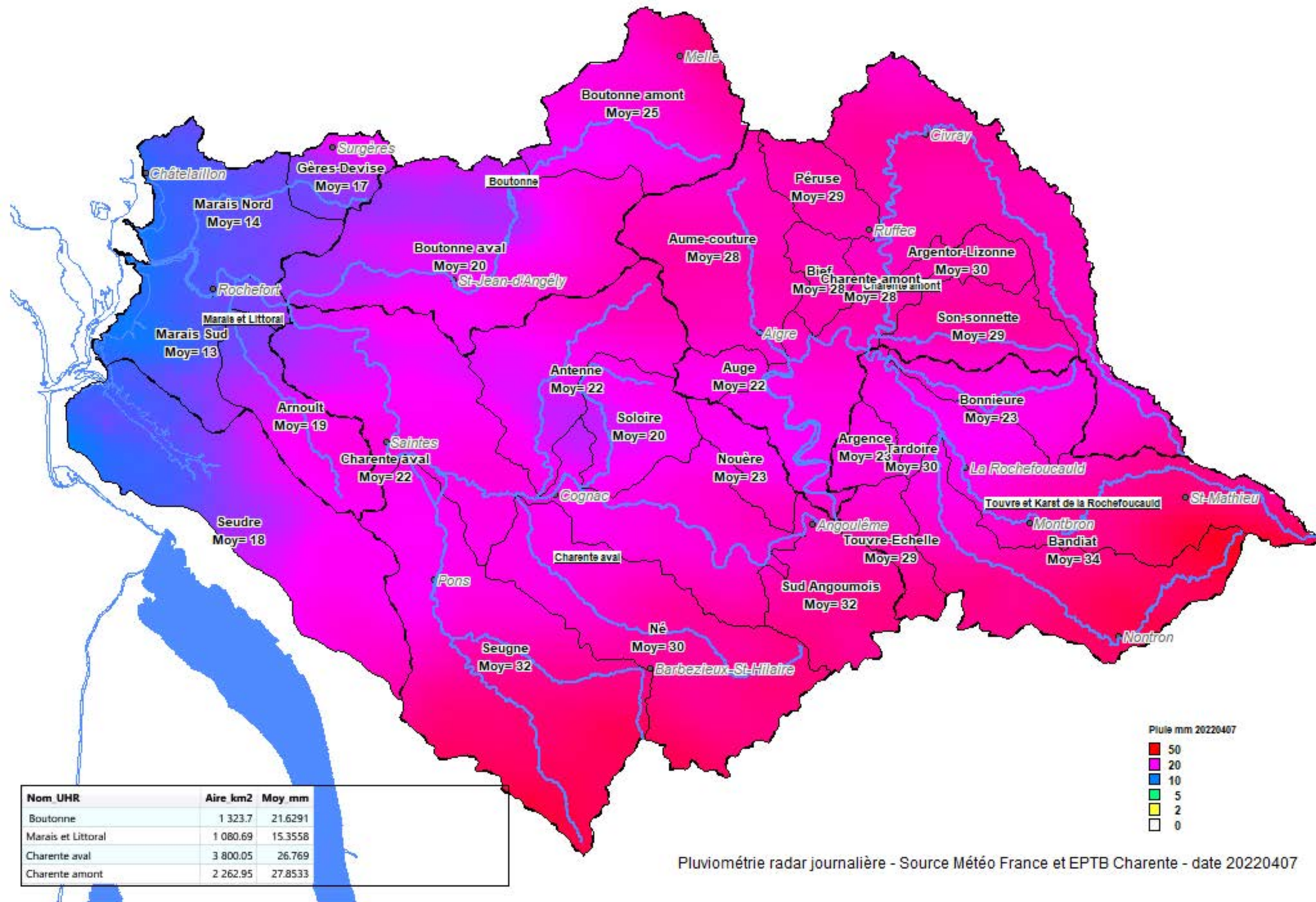


Nom UHR	Aire km2	Moy mm
Boutonne	1 323.7	0
Marais et Littoral	1 080.69	0.00103503
Charente aval	3 800.05	0
Charente amont	2 262.95	0



Pluviométrie radar journalière - Source Météo France et EPTB Charente - date 20220405

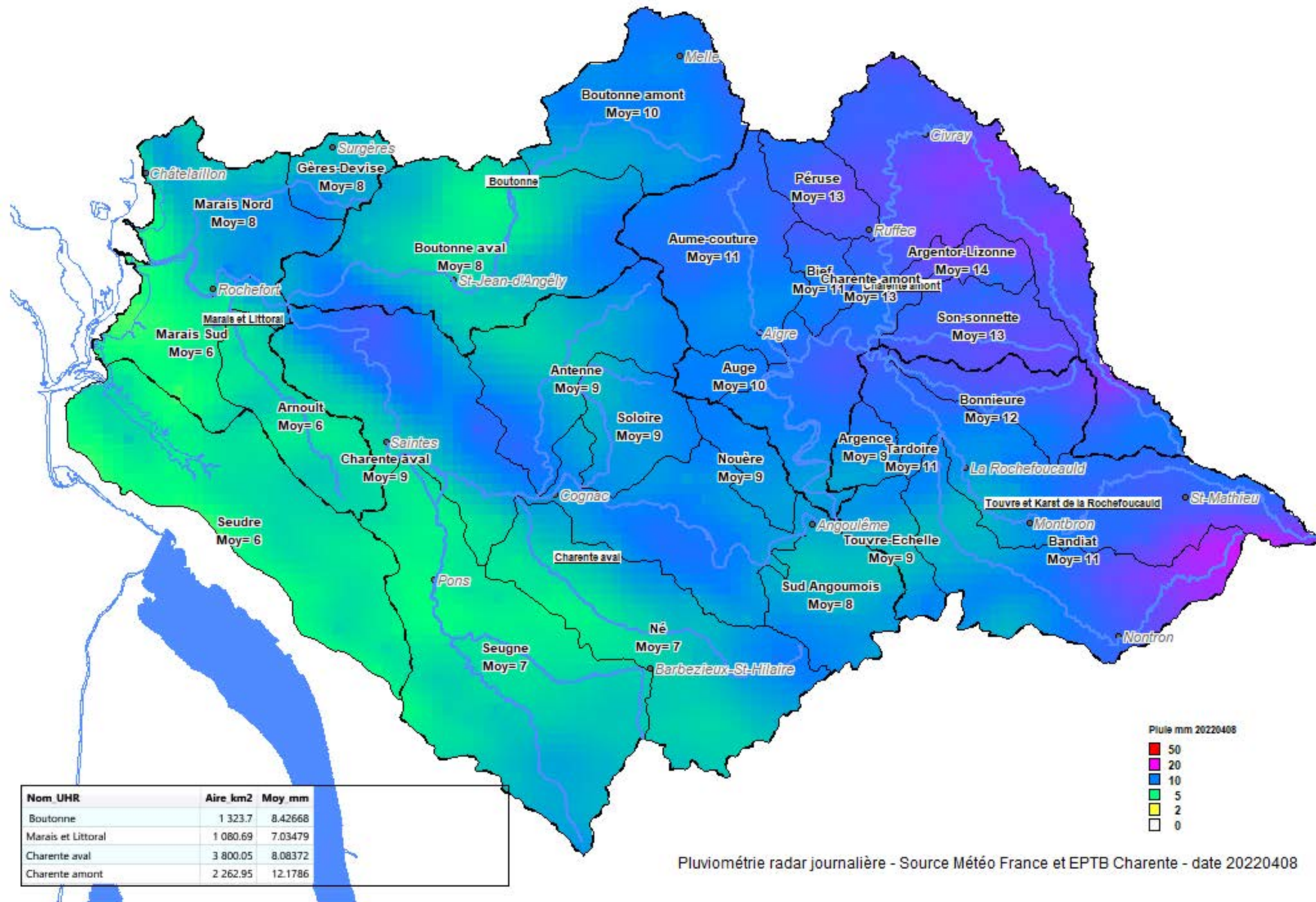


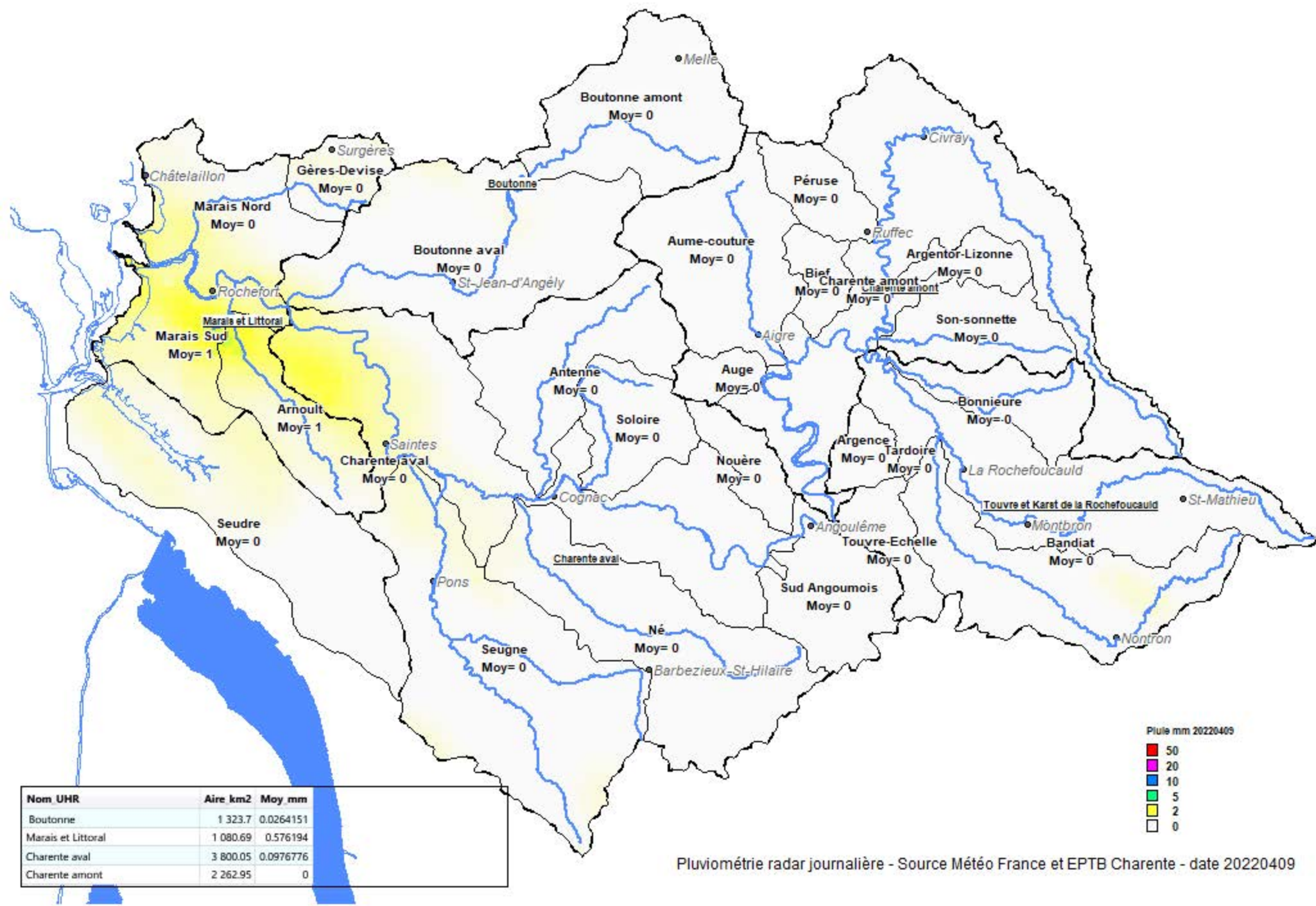


Nom UHR	Aire km2	Moy mm
Boutonne	1 323.7	21.6291
Marais et Littoral	1 080.69	15.3558
Charente aval	3 800.05	26.769
Charente amont	2 262.95	27.8533



Pluimétrie radar journalière - Source Météo France et EPTB Charente - date 20220407

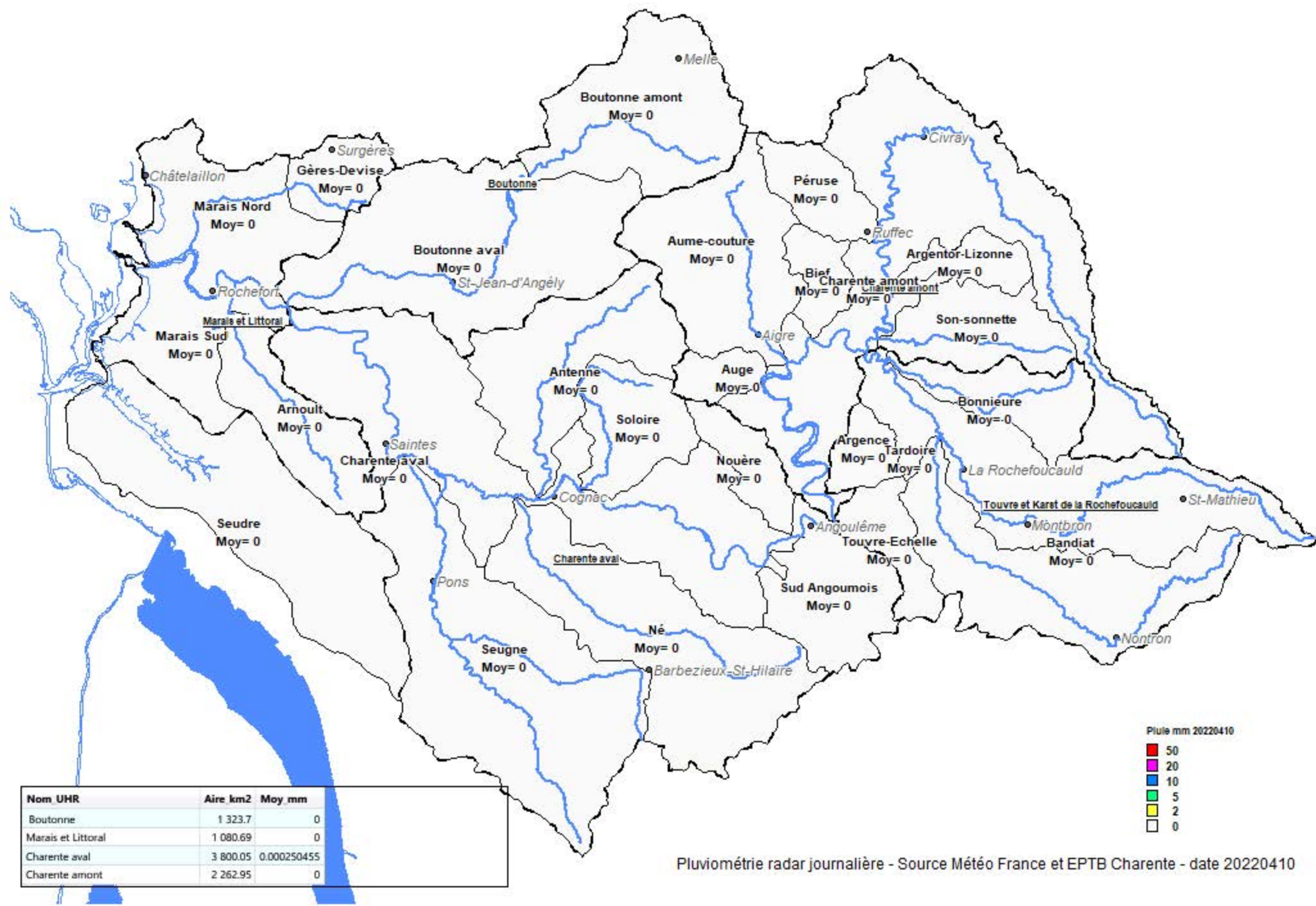




Nom UHR	Aire km2	Moy mm
Boutonne	1 323.7	0.0264151
Marais et Littoral	1 080.69	0.576194
Charente aval	3 800.05	0.0976776
Charente amont	2 262.95	0



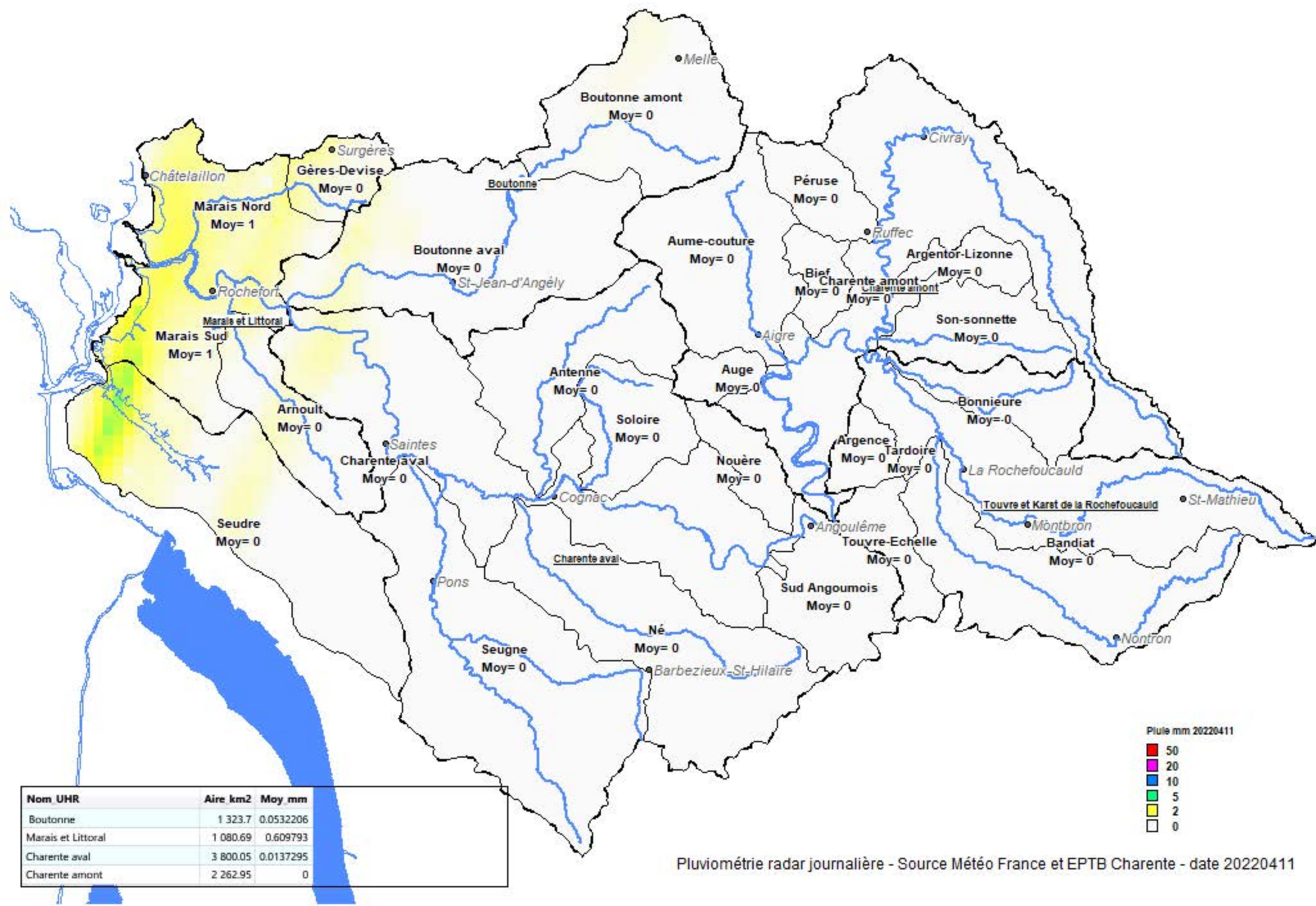
Pluviométrie radar journalière - Source Météo France et EPTB Charente - date 20220409



Nom UHR	Aire km2	Moy mm
Boutonne	1 323.7	0
Marais et Littoral	1 080.69	0
Charente aval	3 800.05	0.000250455
Charente amont	2 262.95	0

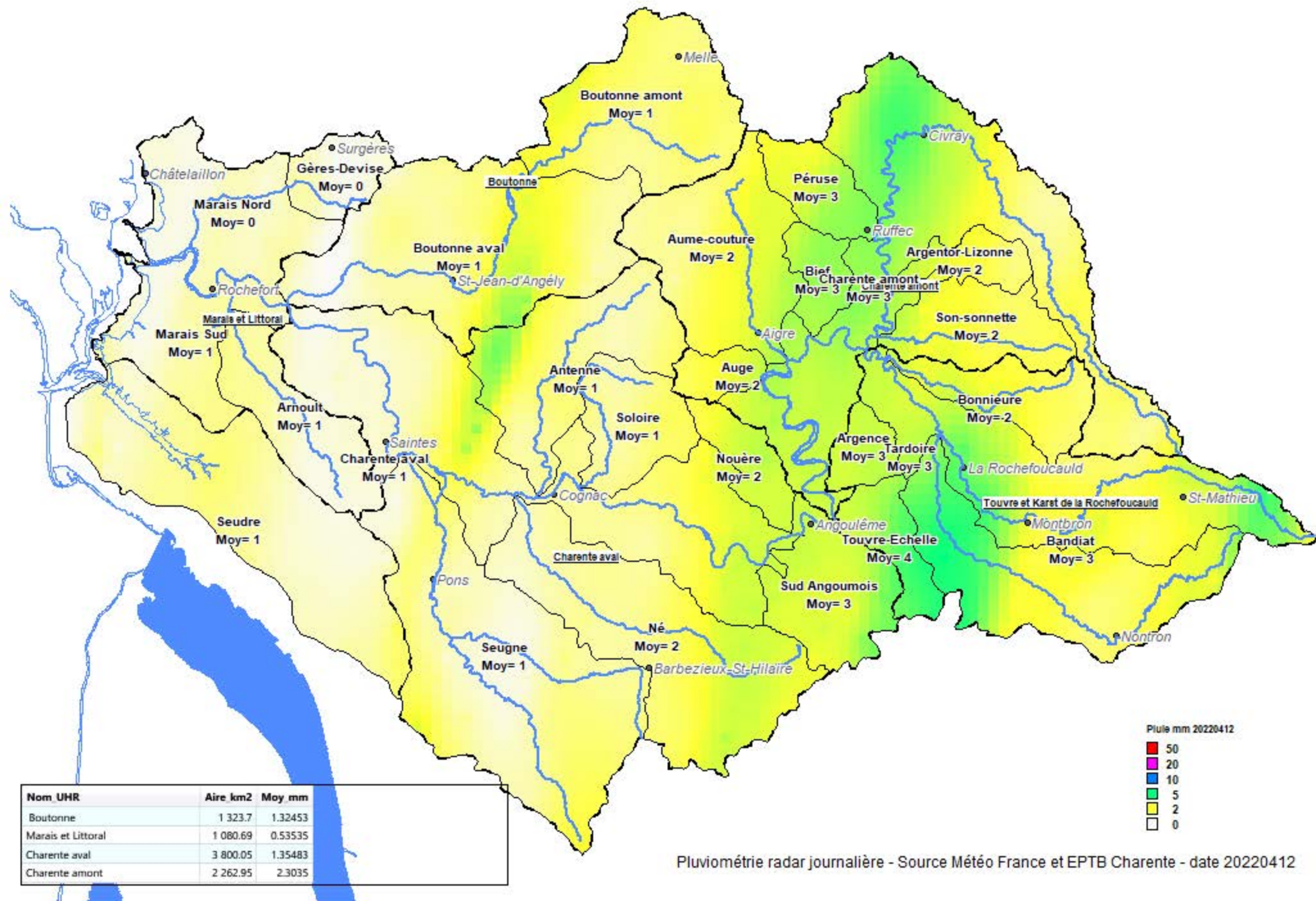
Pluie mm 20220410

- 50
- 20
- 10
- 5
- 2
- 0

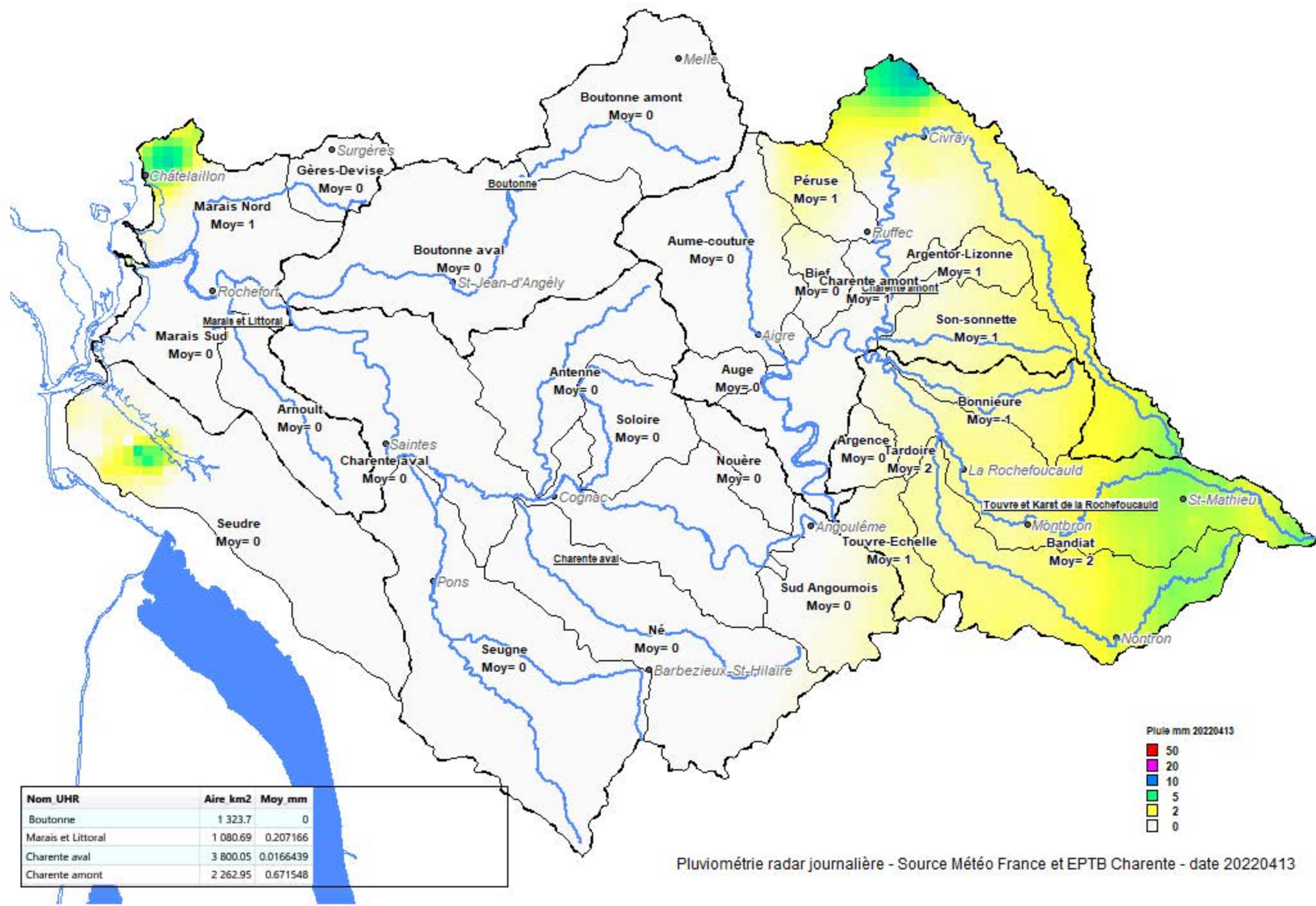


Nom UHR	Aire km2	Moy mm
Boutonne	1 323.7	0.0532206
Marais et Littoral	1 080.69	0.609793
Charente aval	3 800.05	0.0137295
Charente amont	2 262.95	0

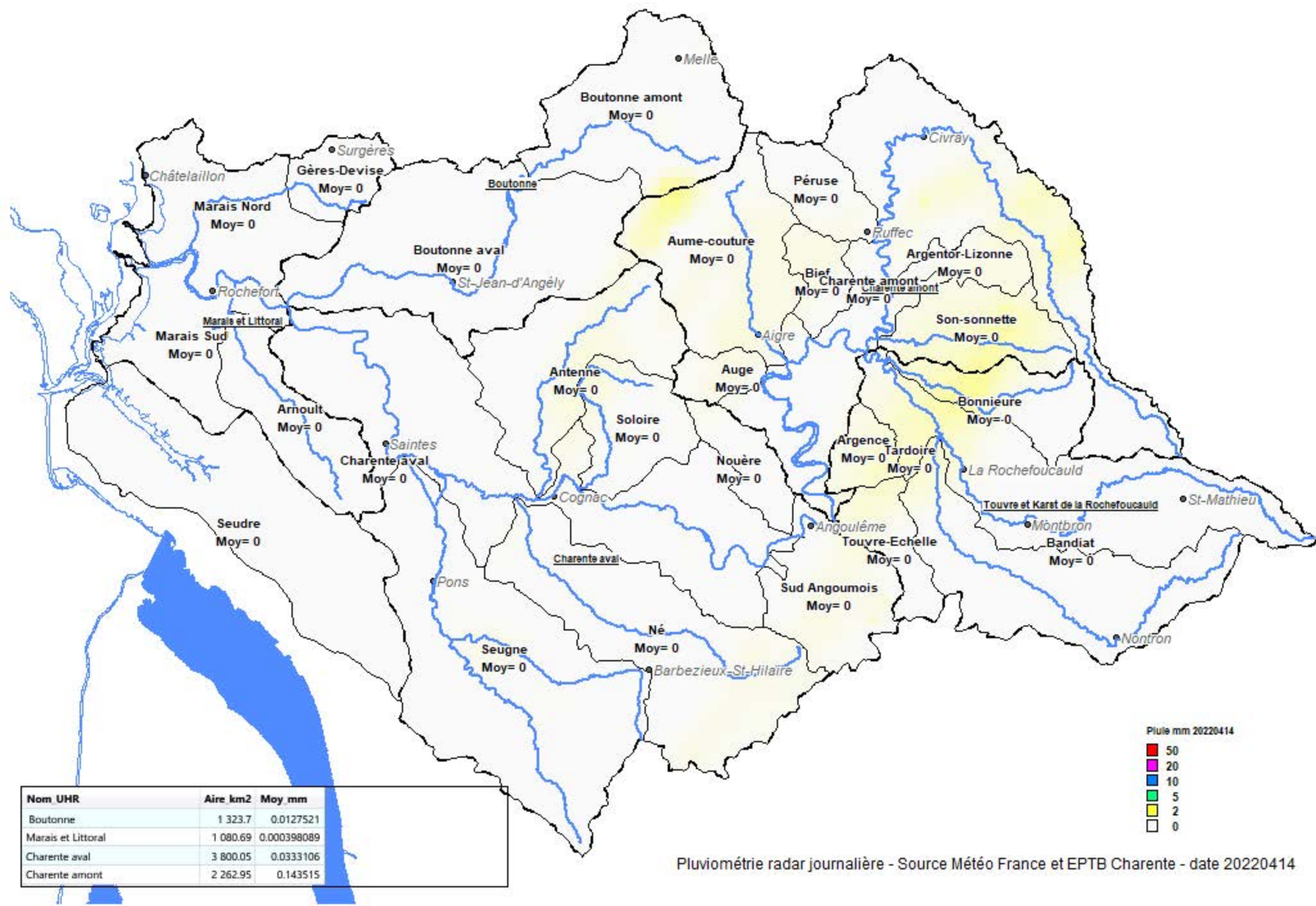
Pluimétrie radar journalière - Source Météo France et EPTB Charente - date 20220411



Pluviométrie radar journalière - Source Météo France et EPTB Charente - date 20220412

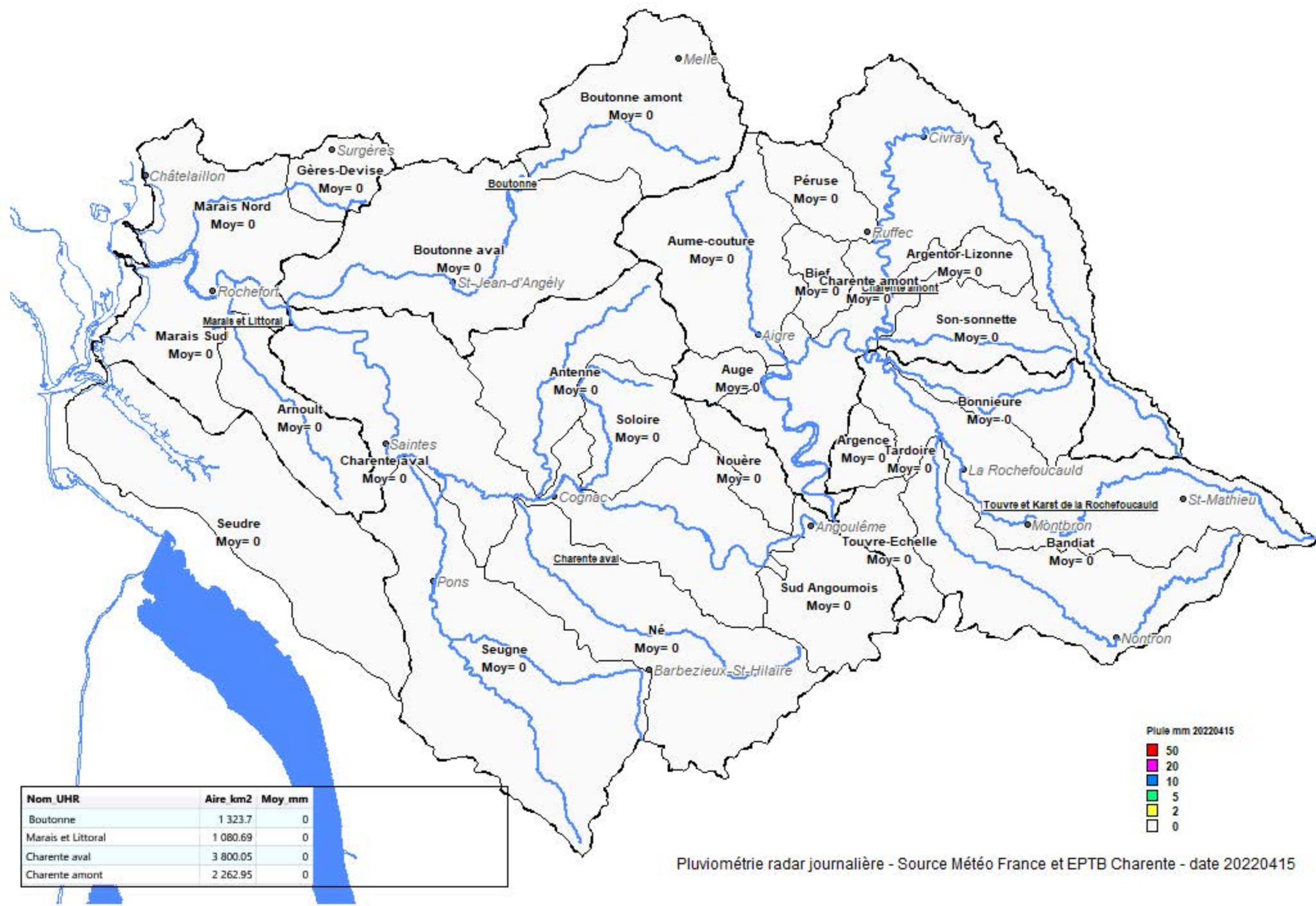


Pluviométrie radar journalière - Source Météo France et EPTB Charente - date 20220413

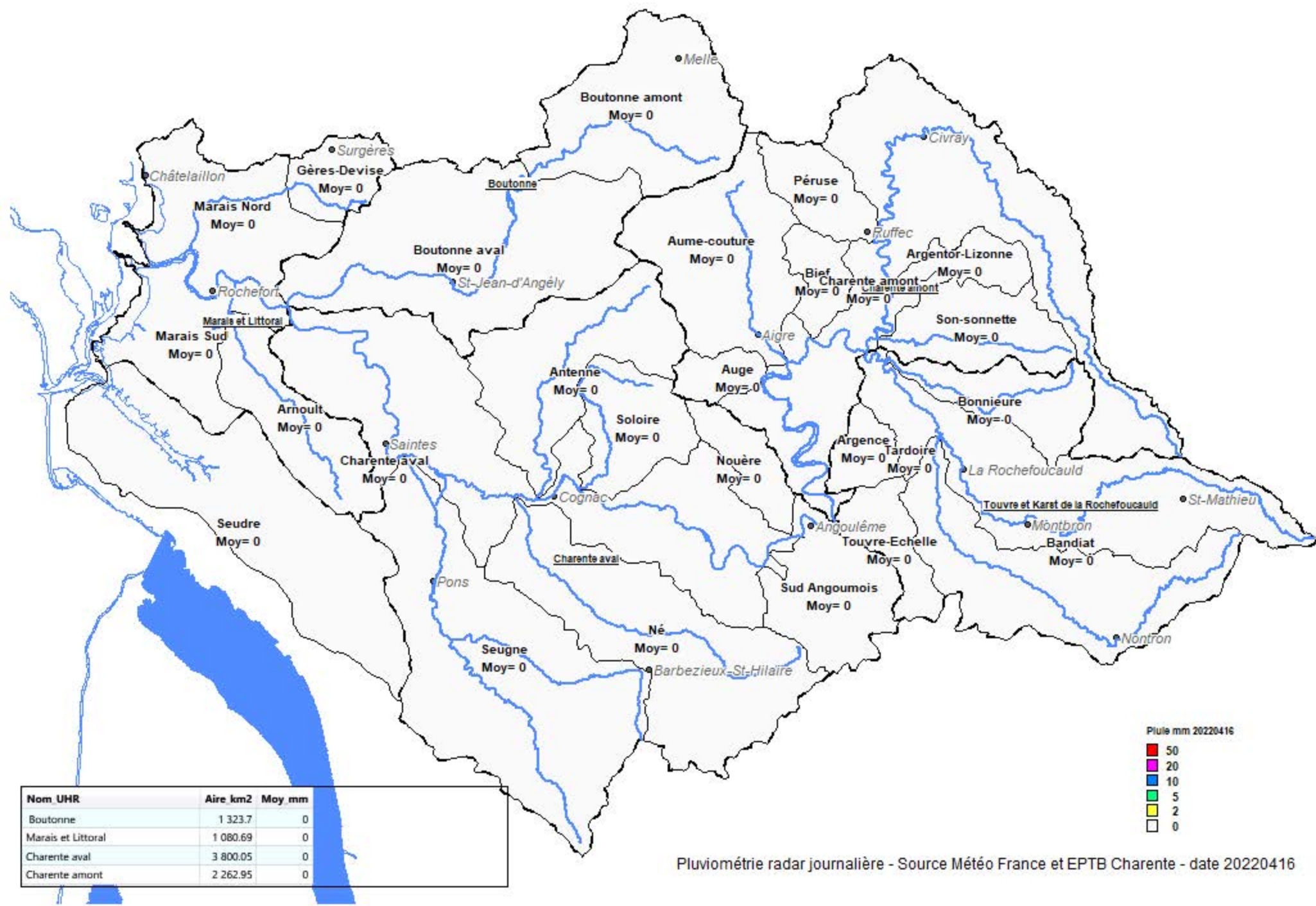


Nom UHR	Aire km2	Moy mm
Boutonne	1 323.7	0.0127521
Marais et Littoral	1 080.69	0.000398089
Charente aval	3 800.05	0.0333106
Charente amont	2 262.95	0.143515





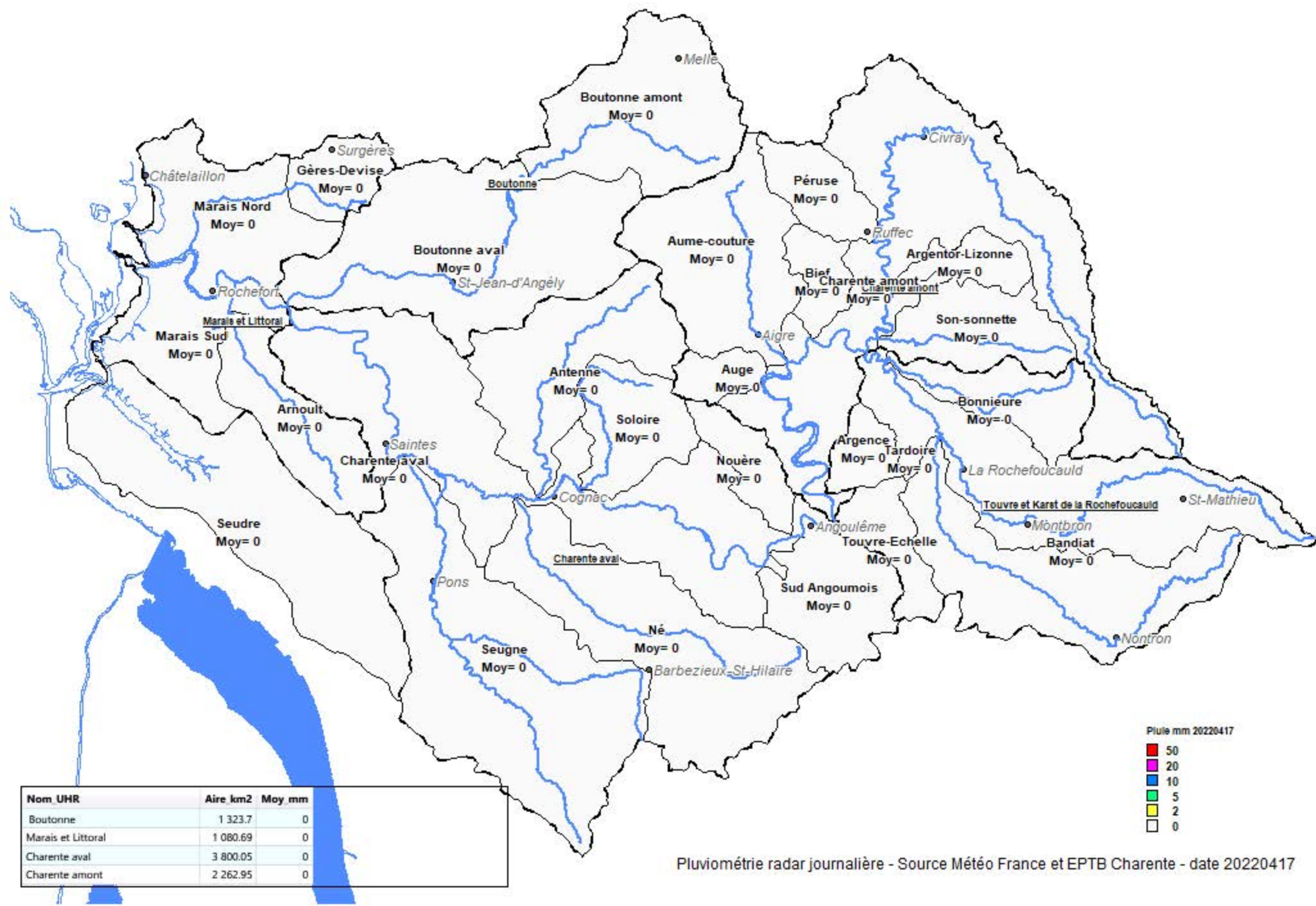
Pluviométrie radar journalière - Source Météo France et EPTB Charente - date 20220415



Nom UHR	Aire km2	Moy mm
Boutonne	1 323.7	0
Marais et Littoral	1 080.69	0
Charente aval	3 800.05	0
Charente amont	2 262.95	0



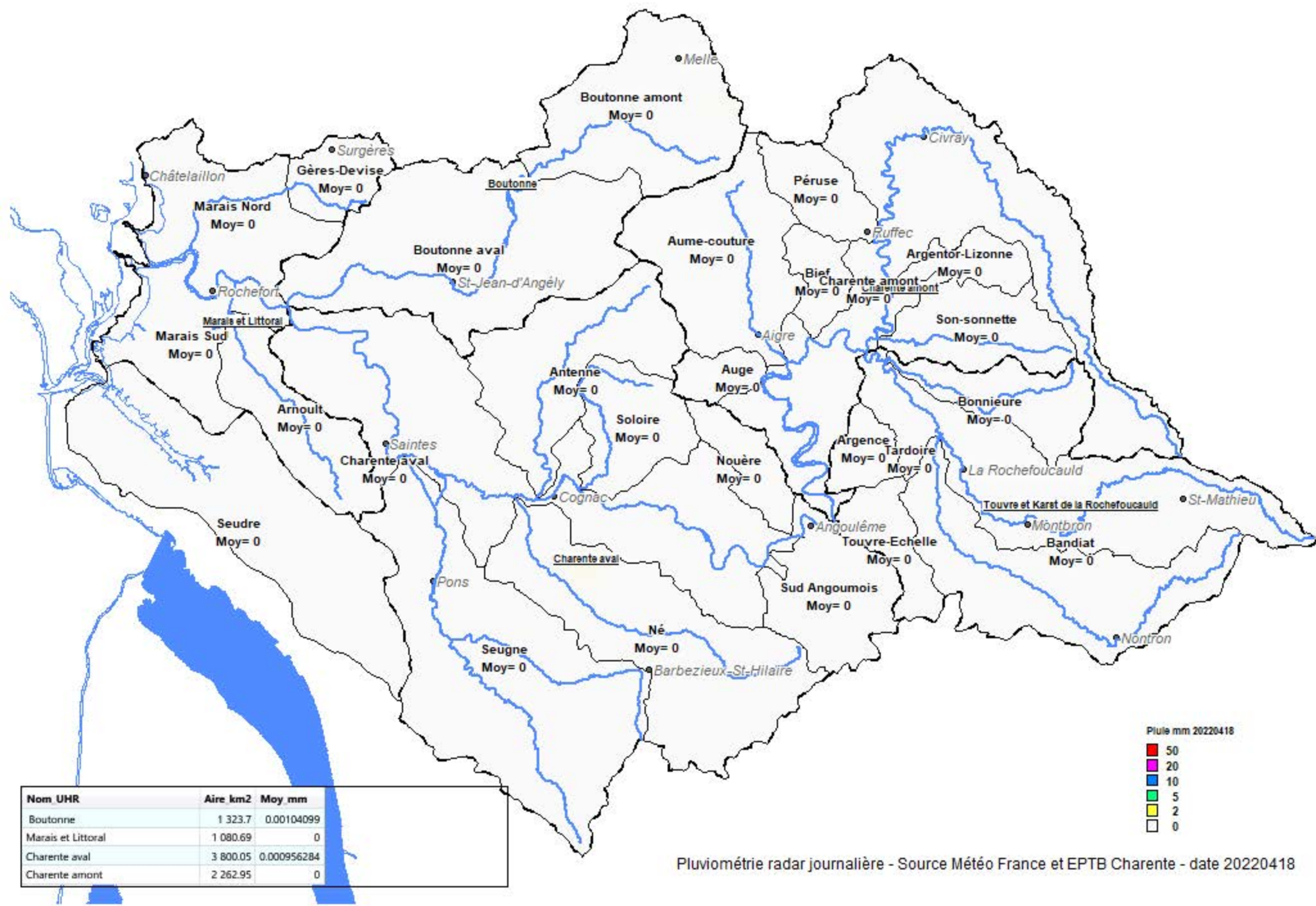
Pluviométrie radar journalière - Source Météo France et EPTB Charente - date 20220416



Nom UHR	Aire km2	Moy mm
Boutonne	1 323.7	0
Marais et Littoral	1 080.69	0
Charente aval	3 800.05	0
Charente amont	2 262.95	0

Pluie mm 20220417

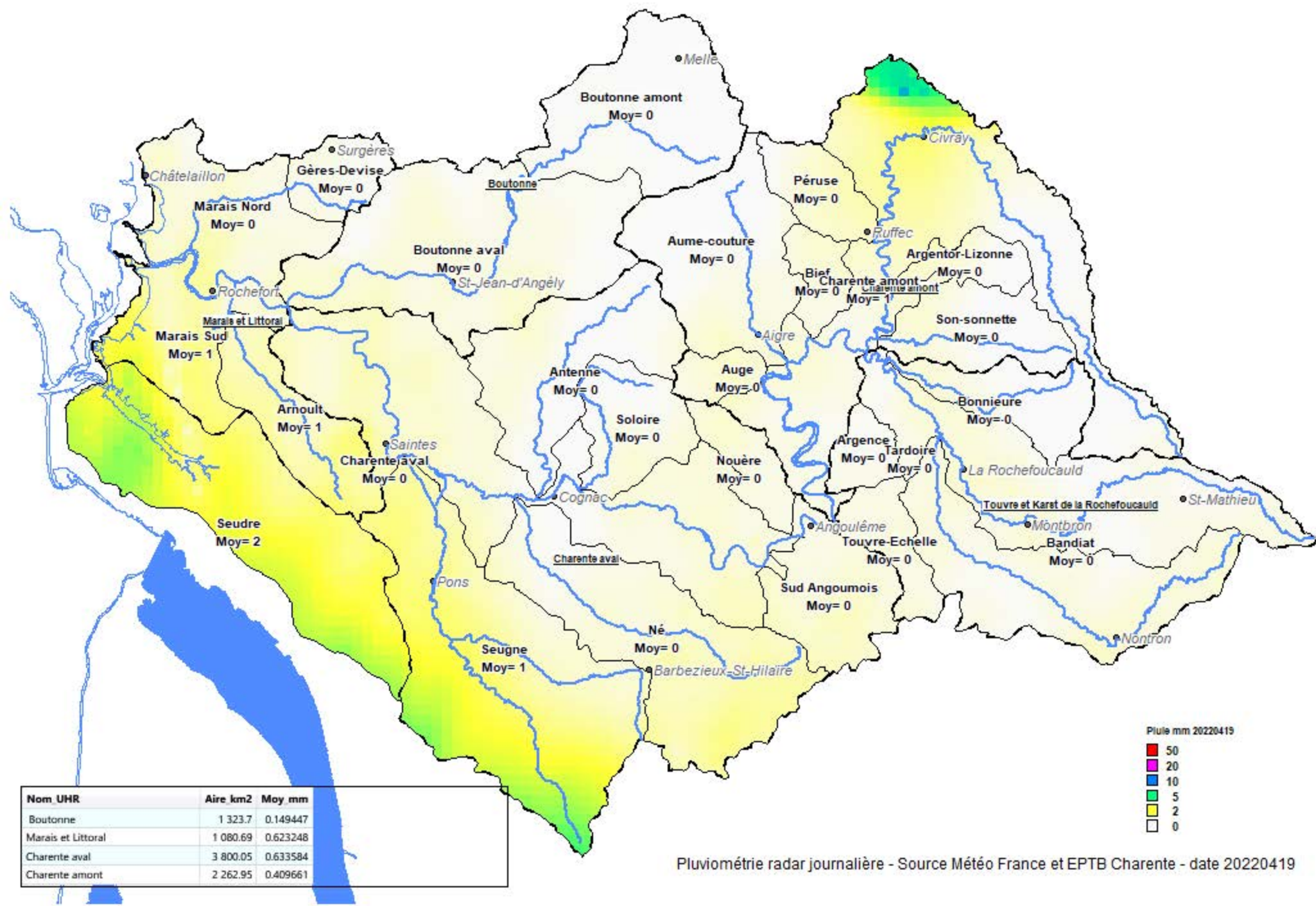
- 50
- 20
- 10
- 5
- 2
- 0



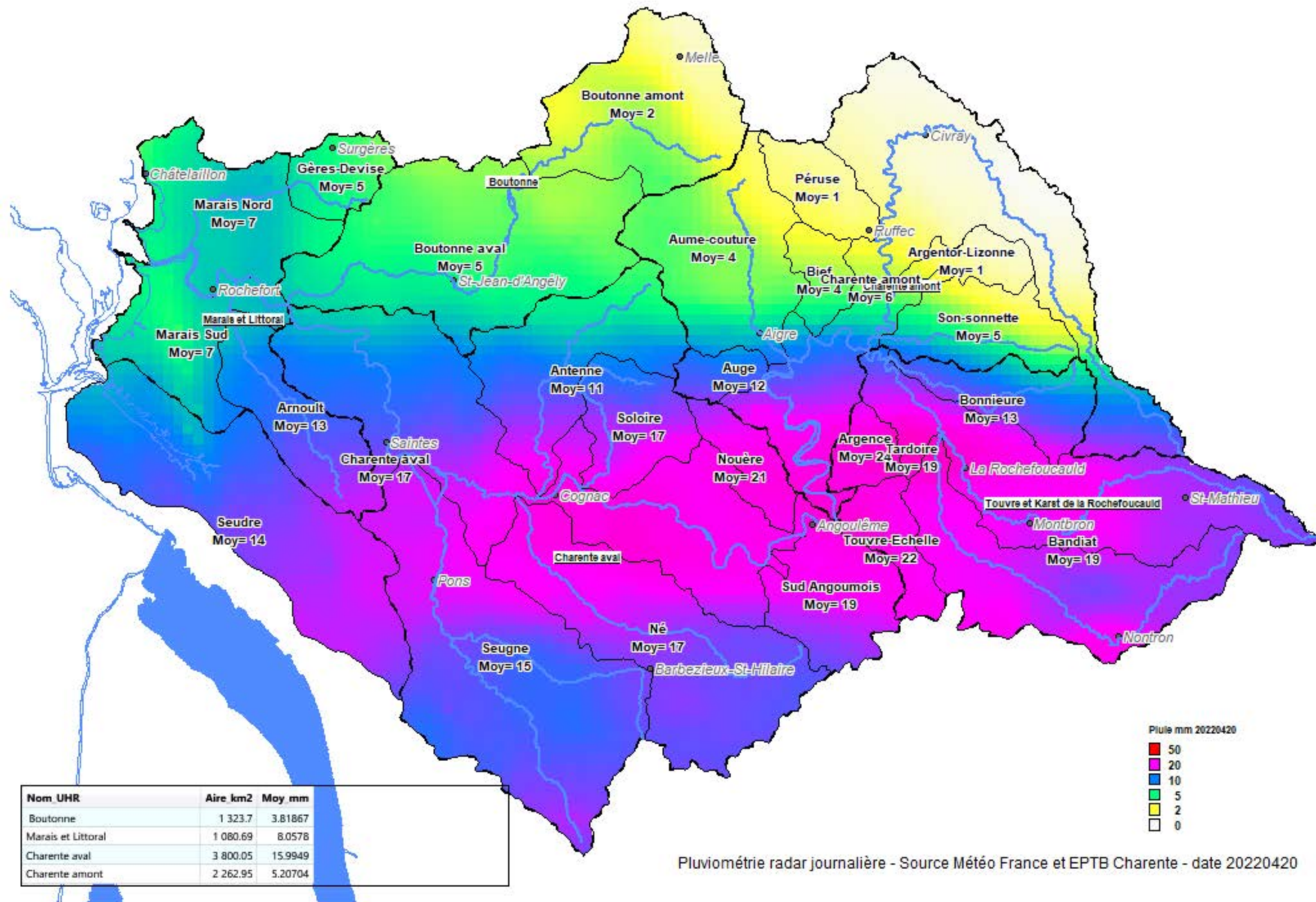
Nom UHR	Aire km2	Moy mm
Boutonne	1 323.7	0.00104099
Marais et Littoral	1 080.69	0
Charente aval	3 800.05	0.000956284
Charente amont	2 262.95	0

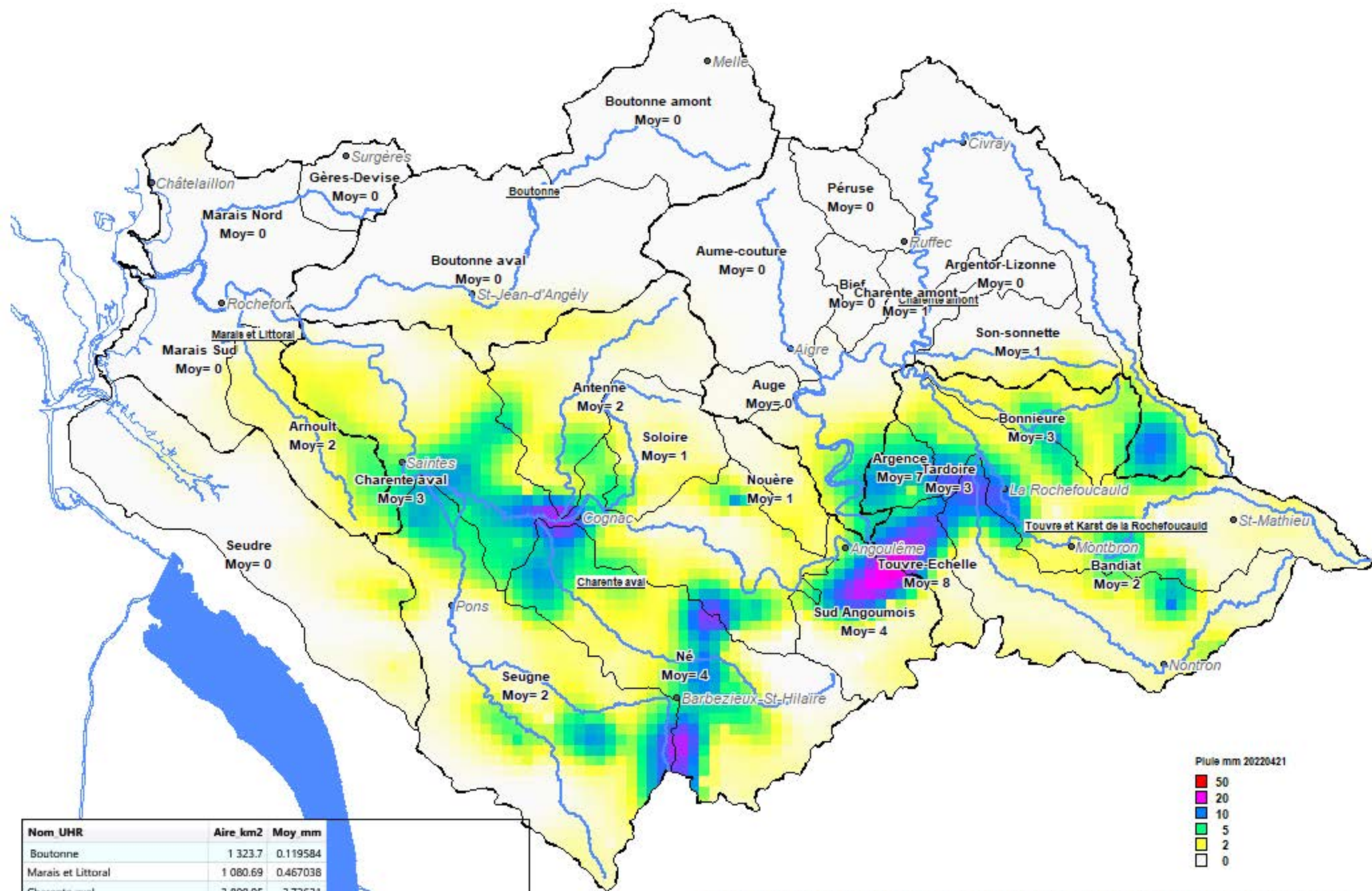


Pluviométrie radar journalière - Source Météo France et EPTB Charente - date 20220418



Pluviométrie radar journalière - Source Météo France et EPTB Charente - date 20220419

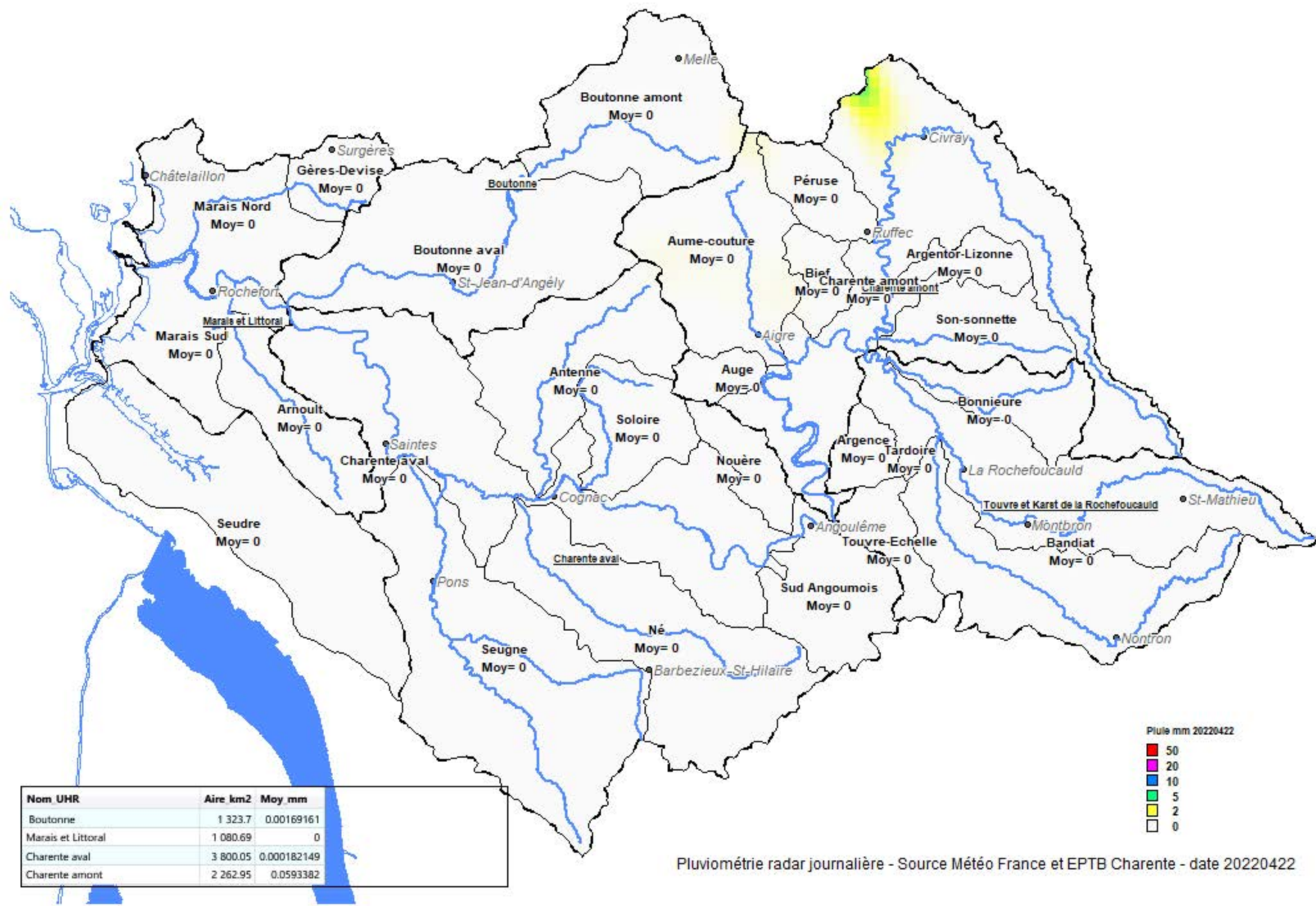




Nom UHR	Aire km2	Moy mm
Boutonne	1 323.7	0.119584
Marais et Littoral	1 080.69	0.467038
Charente aval	3 800.05	2.72621
Charente amont	2 262.95	0.54709



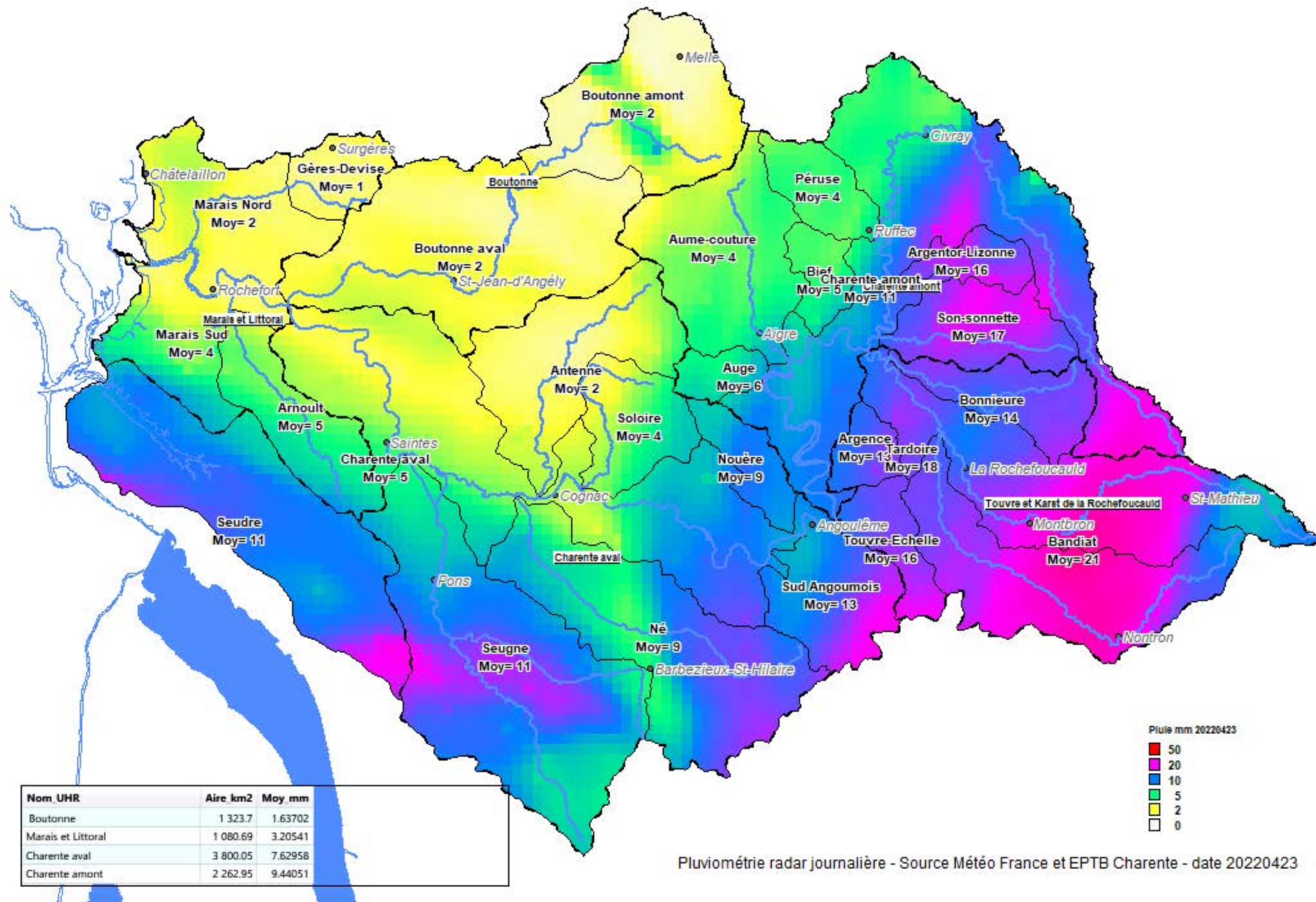
Pluviométrie radar journalière - Source Météo France et EPTB Charente - date 20220421

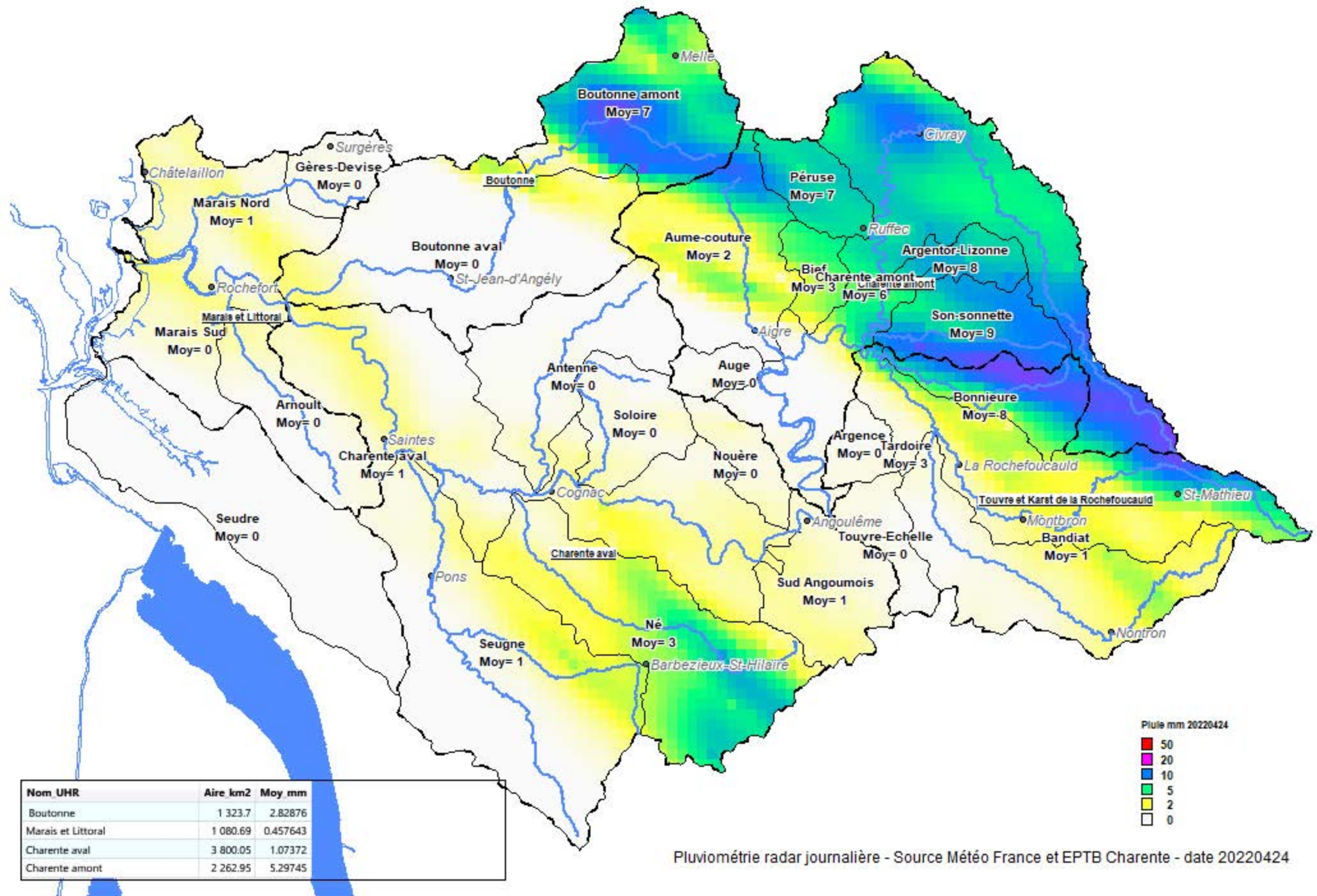


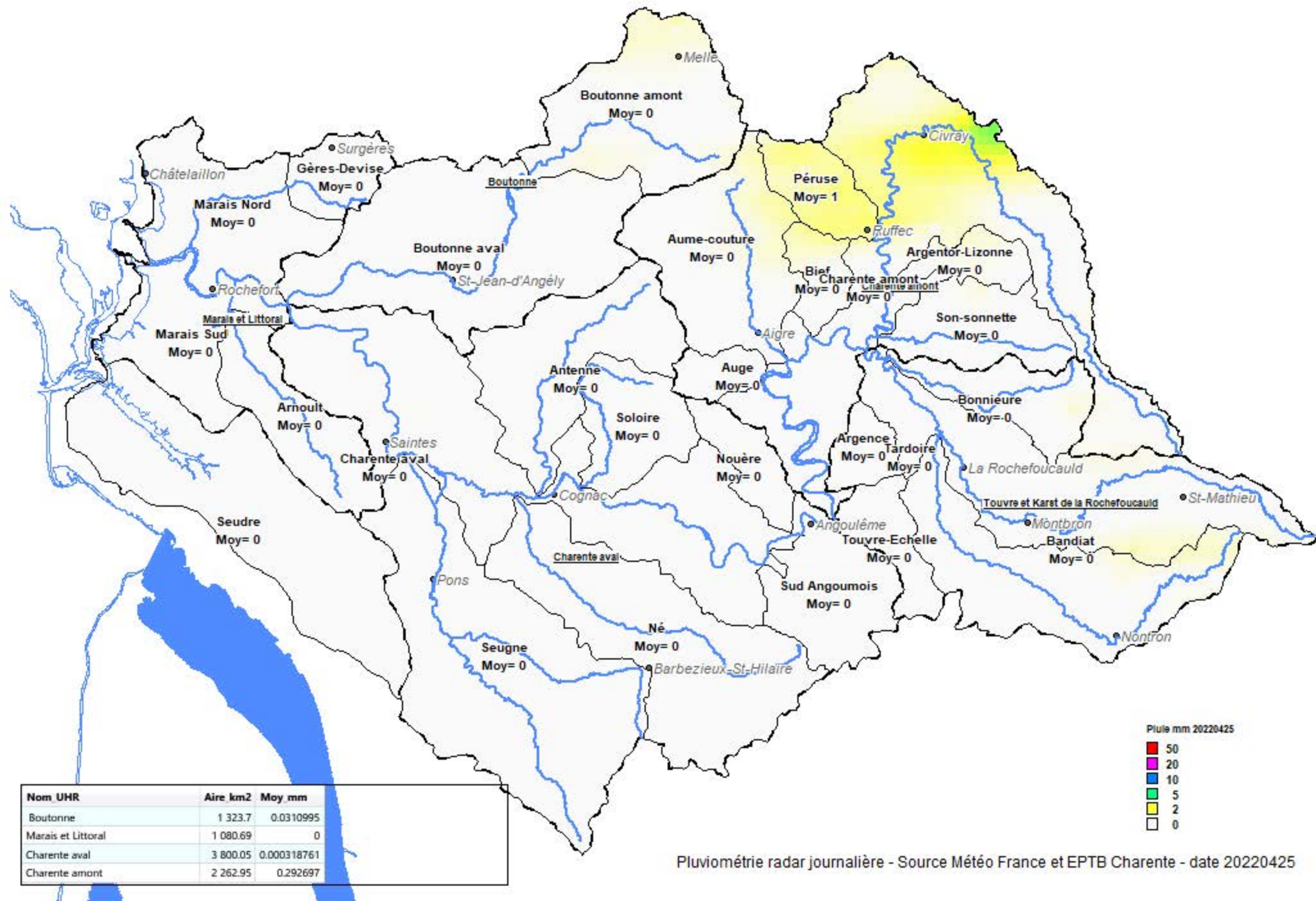
Nom UHR	Aire km2	Moy mm
Boutonne	1 323.7	0.00169161
Marais et Littoral	1 080.69	0
Charente aval	3 800.05	0.000182149
Charente amont	2 262.95	0.0593382

Pluie mm 20220422

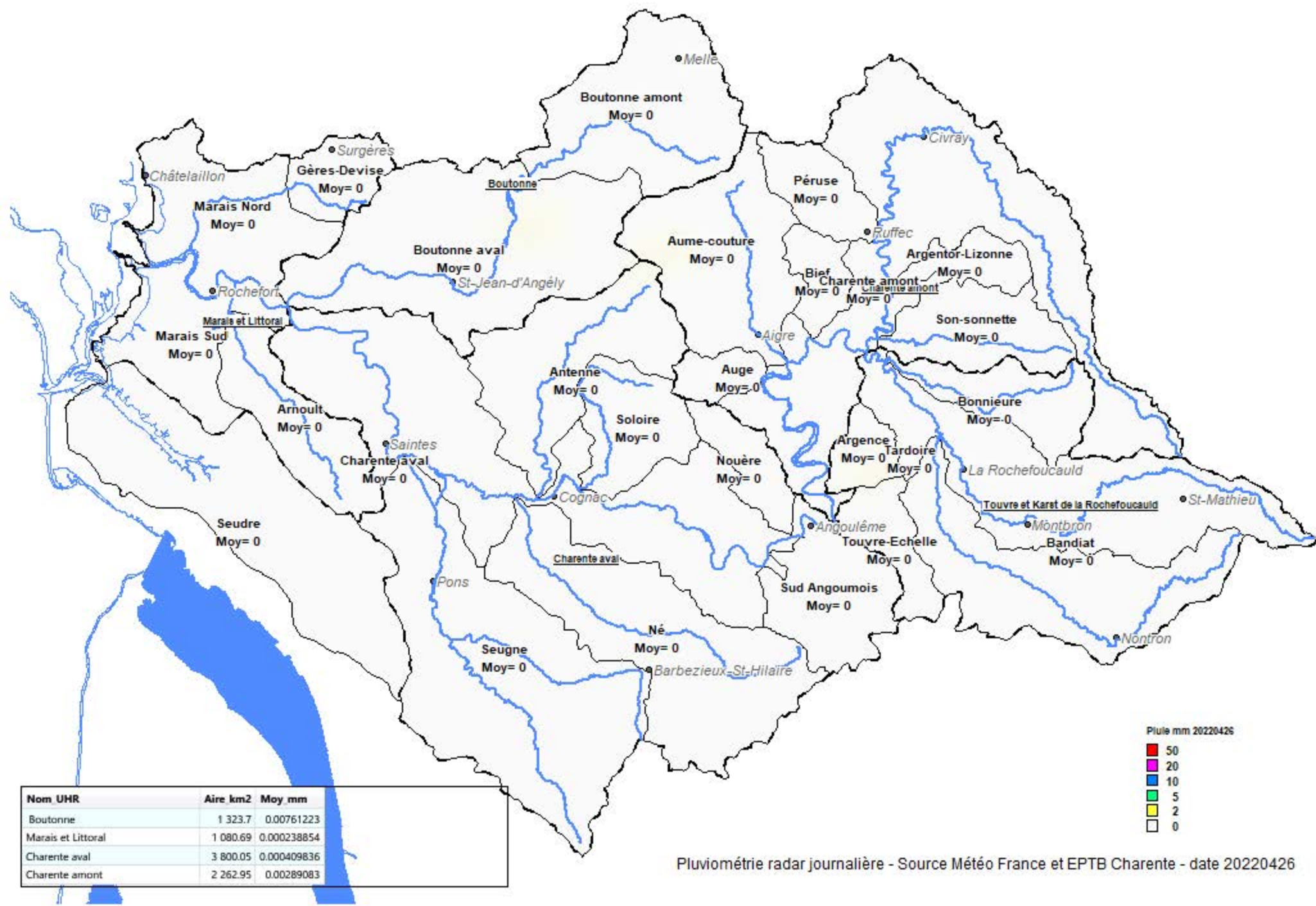
- 50
- 20
- 10
- 5
- 2
- 0

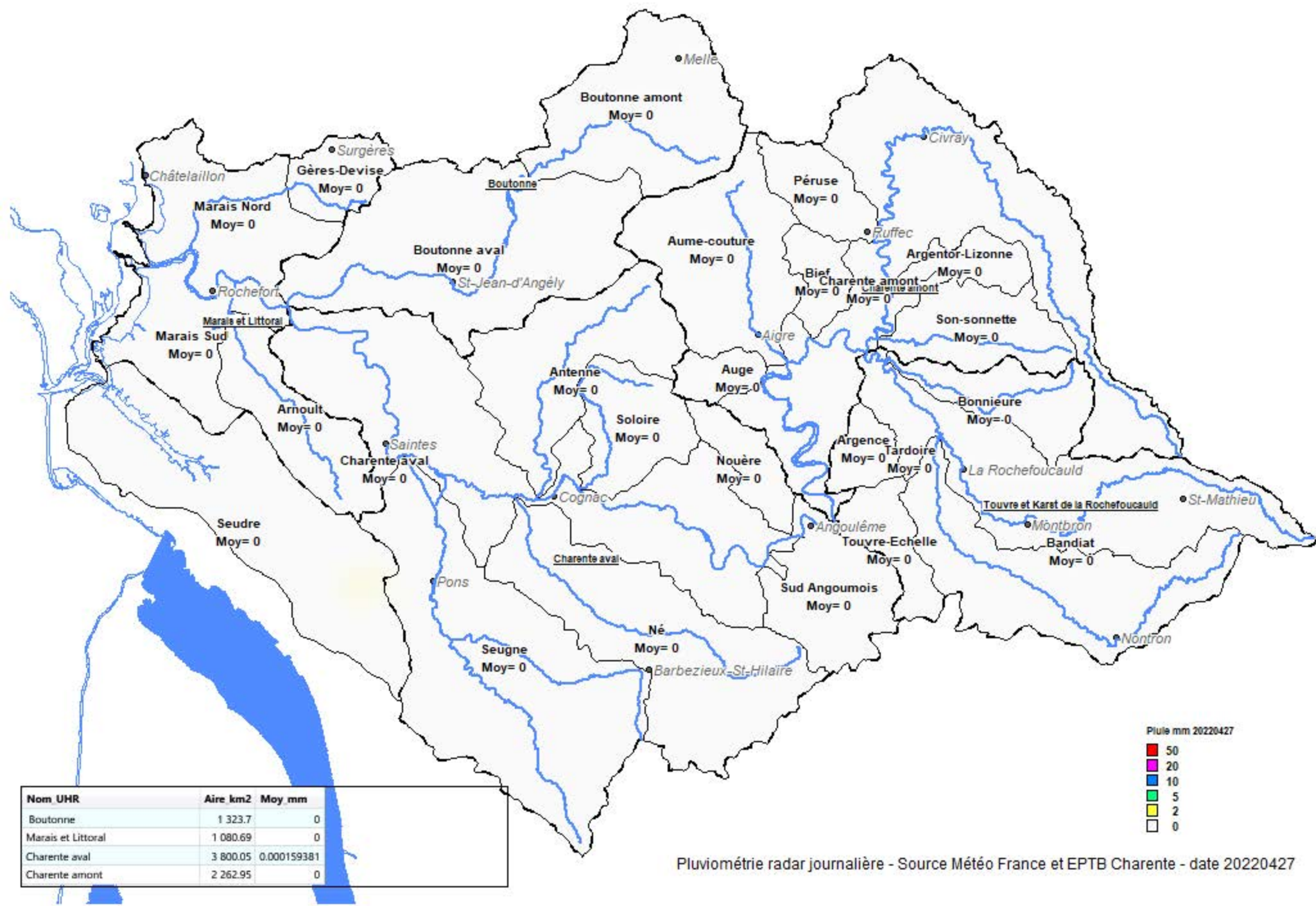






Pluviométrie radar journalière - Source Météo France et EPTB Charente - date 20220425

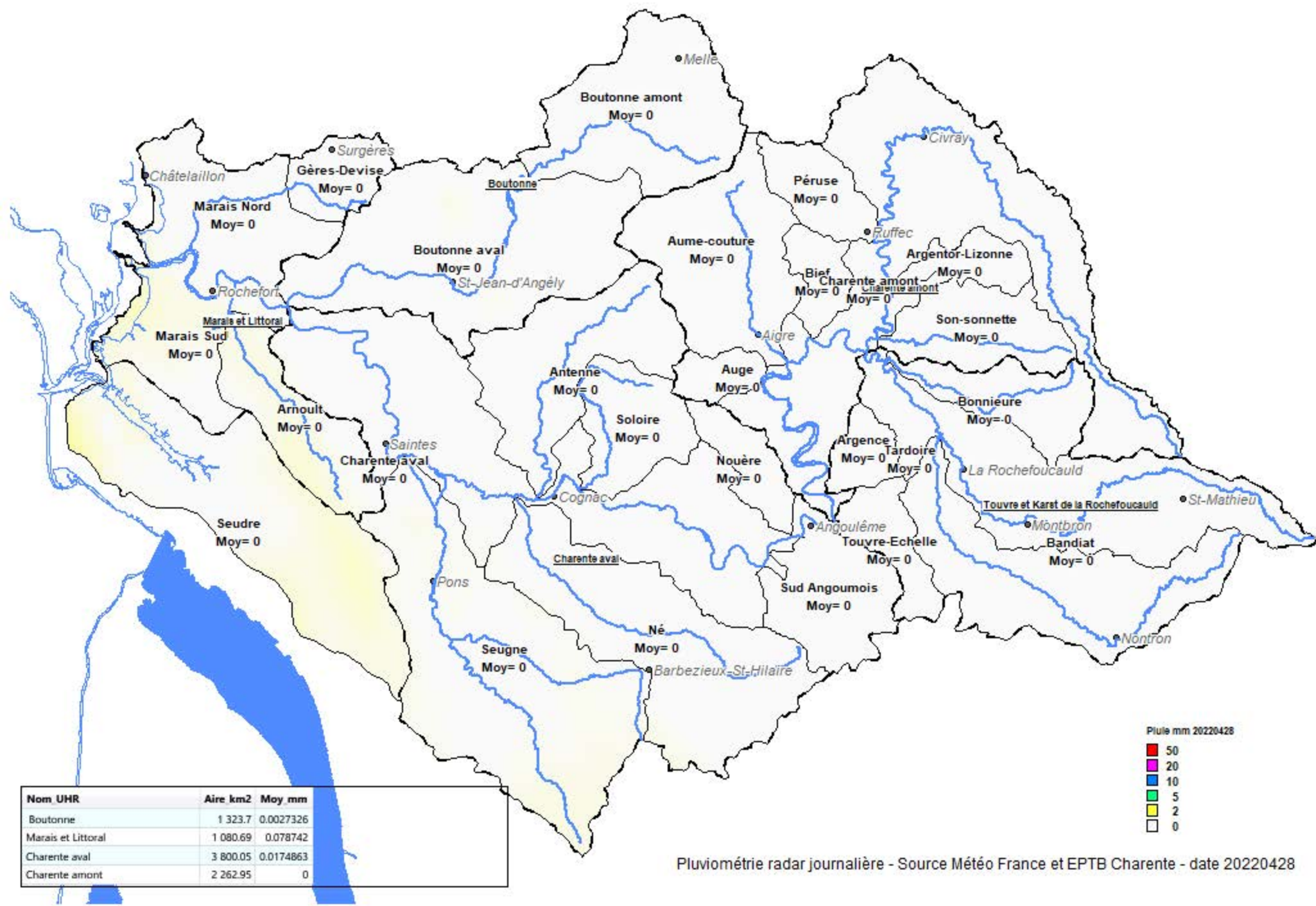




Nom UHR	Aire km2	Moy mm
Boutonne	1 323.7	0
Marais et Littoral	1 080.69	0
Charente aval	3 800.05	0.000159381
Charente amont	2 262.95	0



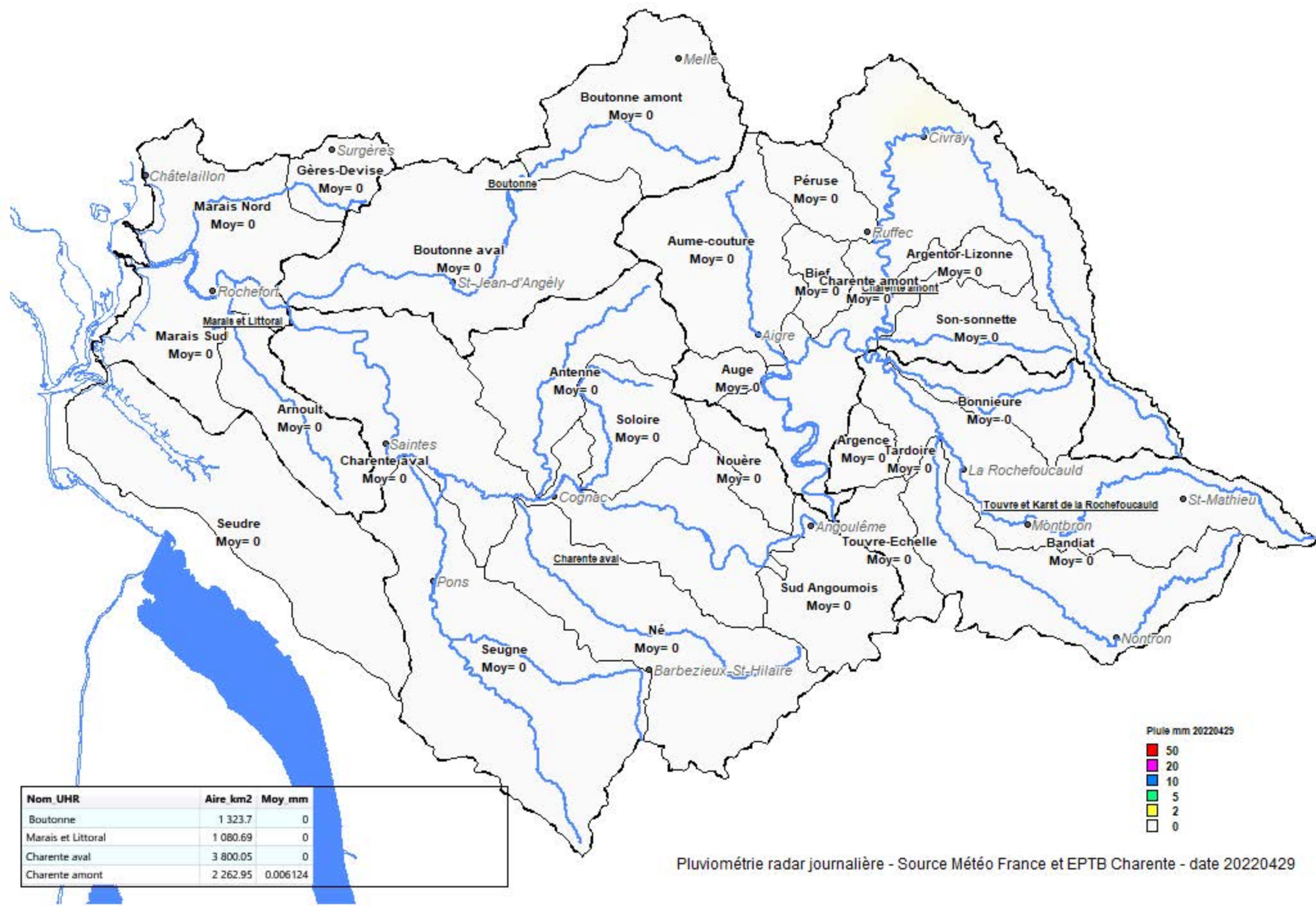
Pluviométrie radar journalière - Source Météo France et EPTB Charente - date 20220427

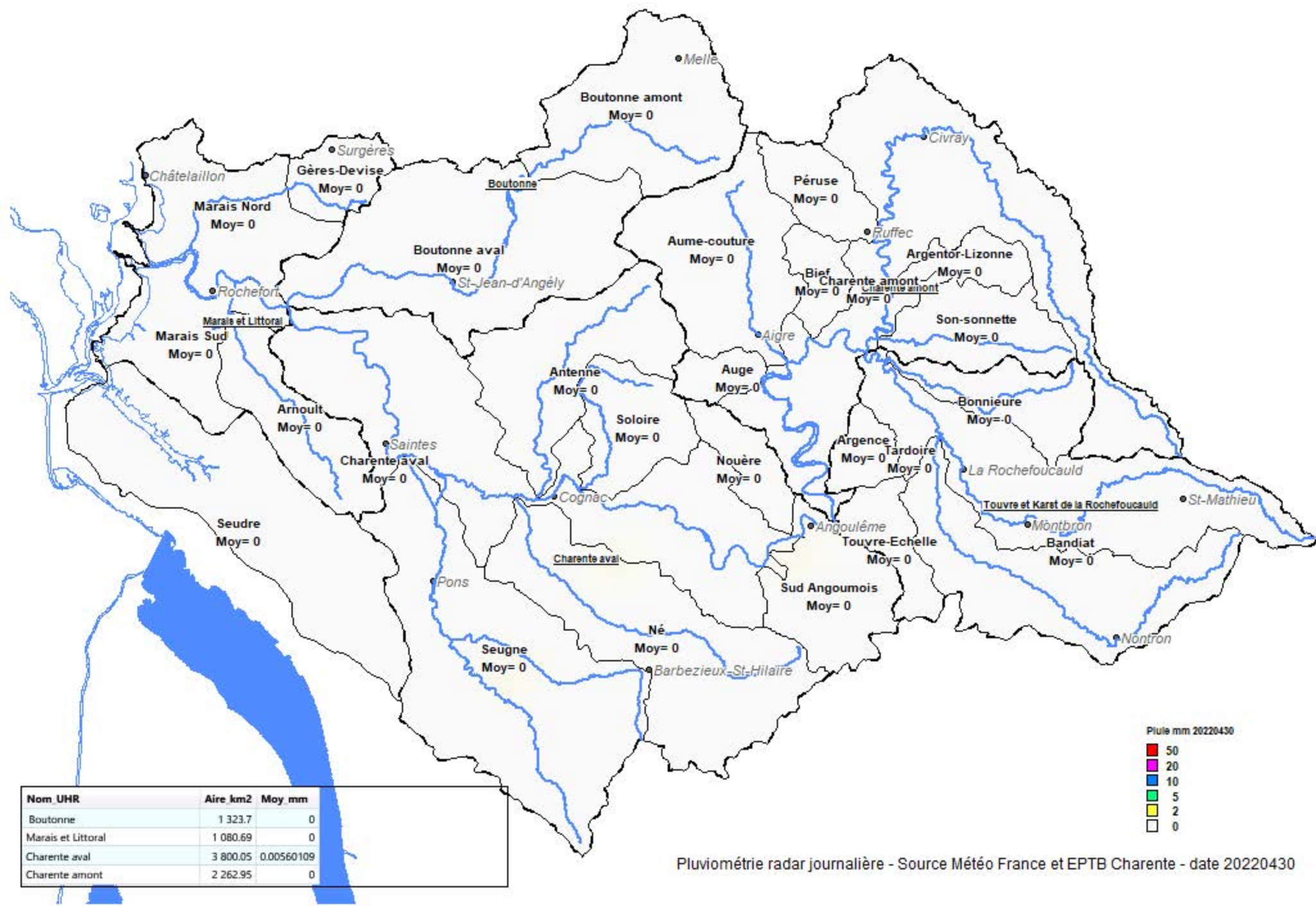


Nom UHR	Aire km2	Moy mm
Boutonne	1 323.7	0.0027326
Marais et Littoral	1 080.69	0.078742
Charente aval	3 800.05	0.0174863
Charente amont	2 262.95	0



Pluviométrie radar journalière - Source Météo France et EPTB Charente - date 20220428





Nom UHR	Aire km2	Moy mm
Boutonne	1 323.7	0
Marais et Littoral	1 080.69	0
Charente aval	3 800.05	0.00560109
Charente amont	2 262.95	0

Pluviométrie radar journalière - Source Météo France et EPTB Charente - date 20220430