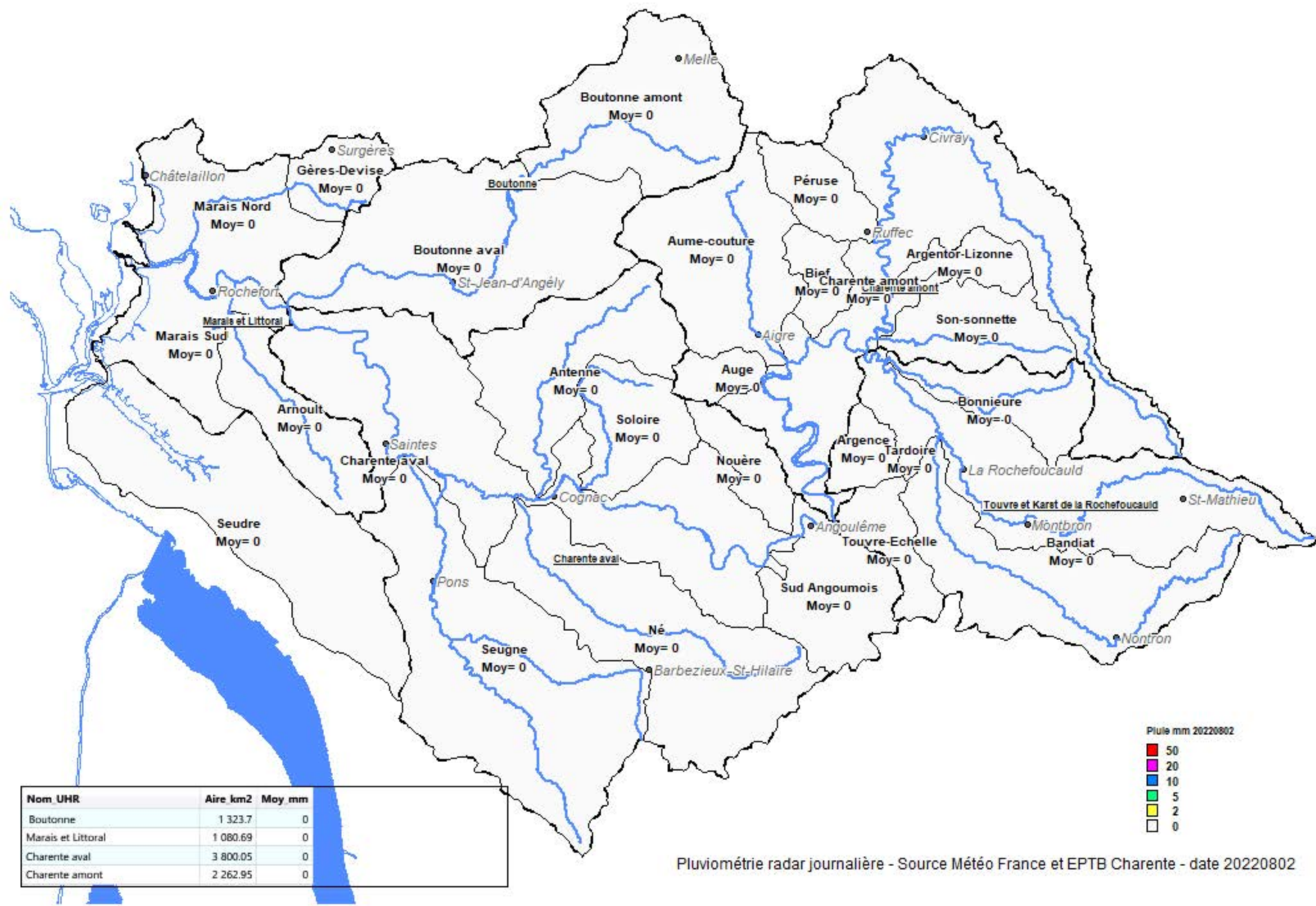


Nom UHR	Aire km2	Moy mm
Boutonne	1 323.7	0
Marais et Littoral	1 080.69	0
Charente aval	3 800.05	0
Charente amont	2 262.95	0

- Pluie mm 20220801
- 50
  - 20
  - 10
  - 5
  - 2
  - 0

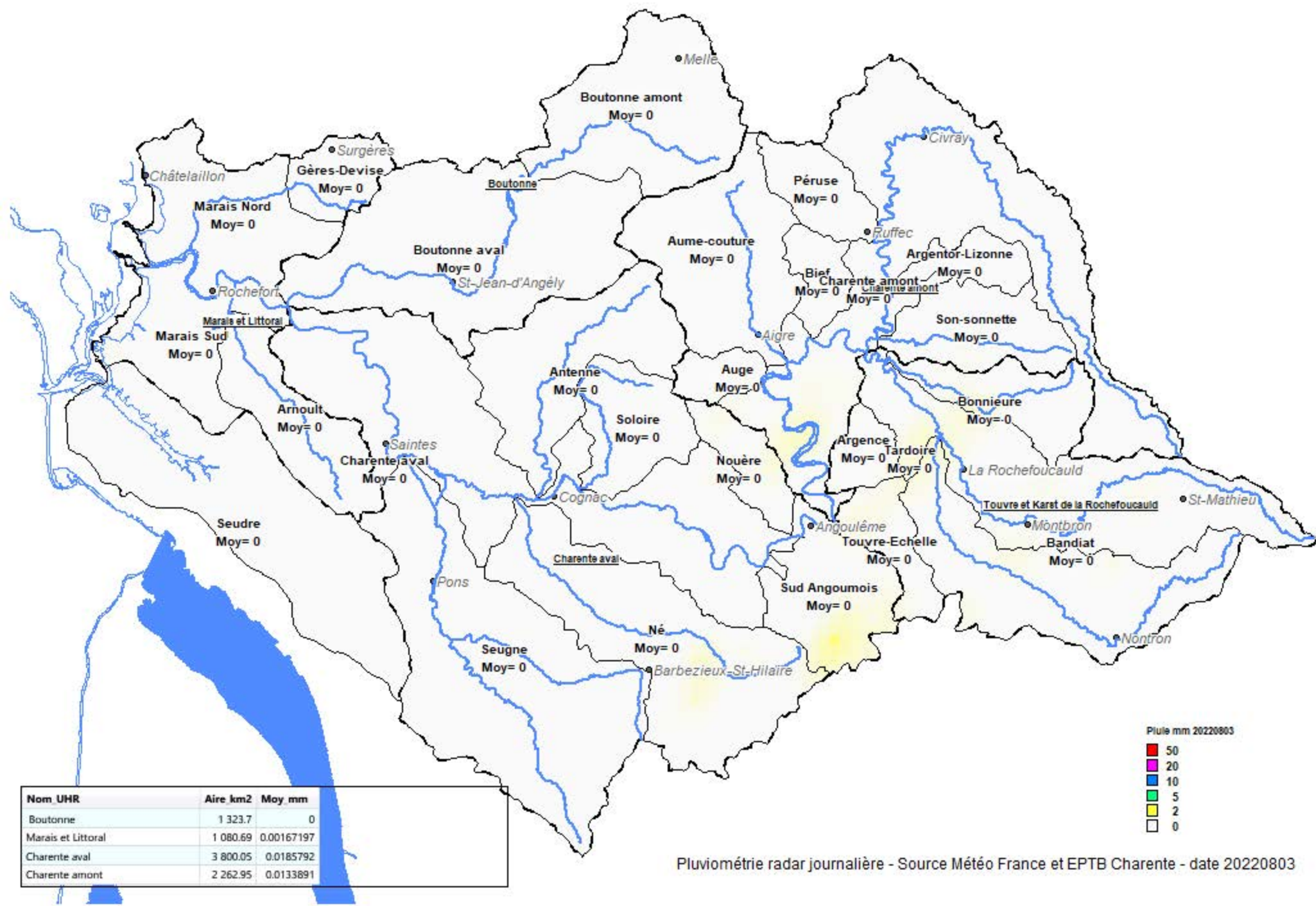


Nom UHR	Aire km2	Moy mm
Boutonne	1 323.7	0
Marais et Littoral	1 080.69	0
Charente aval	3 800.05	0
Charente amont	2 262.95	0

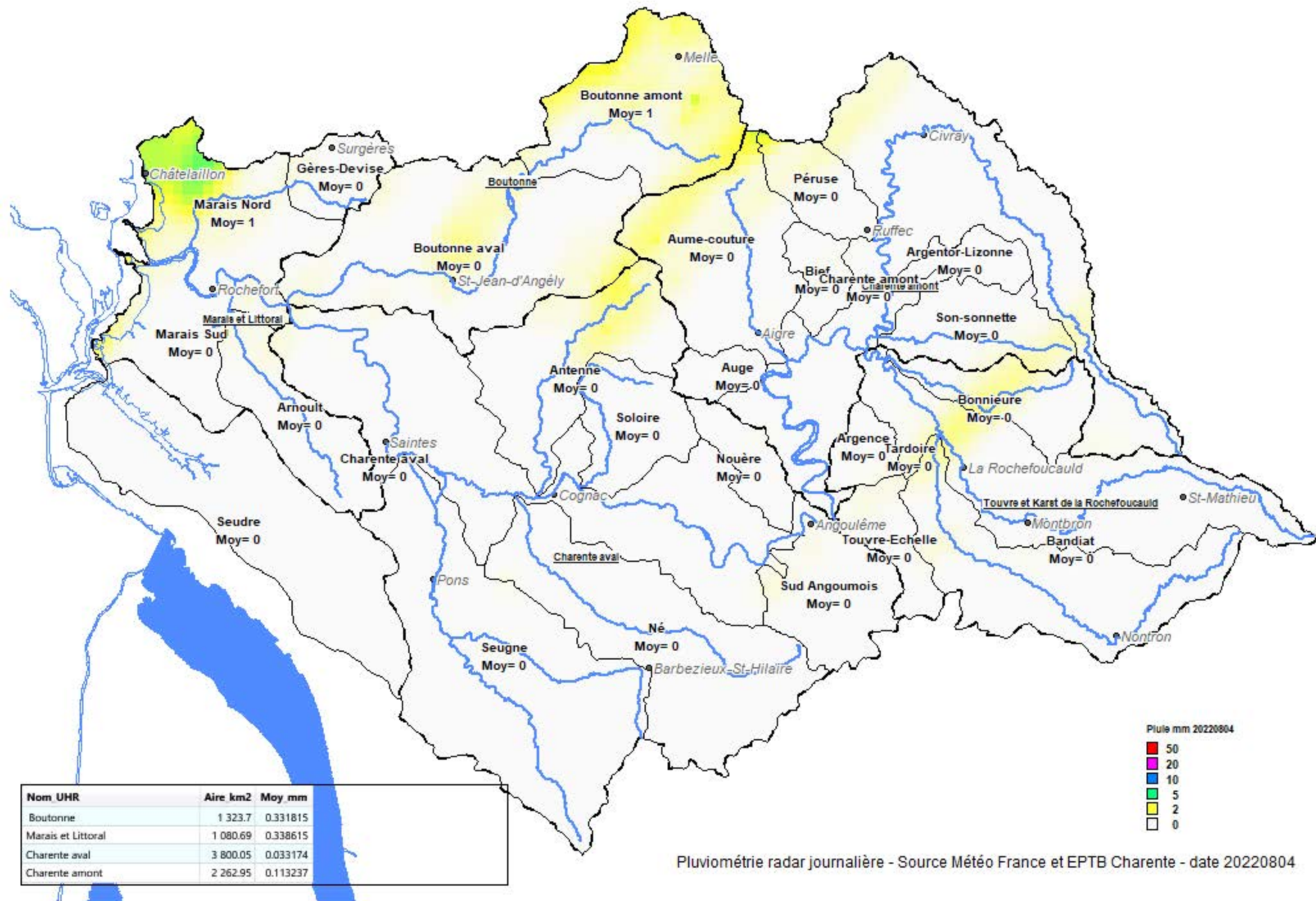


Pluviométrie radar journalière - Source Météo France et EPTB Charente - date 20220802





Pluviométrie radar journalière - Source Météo France et EPTB Charente - date 20220803

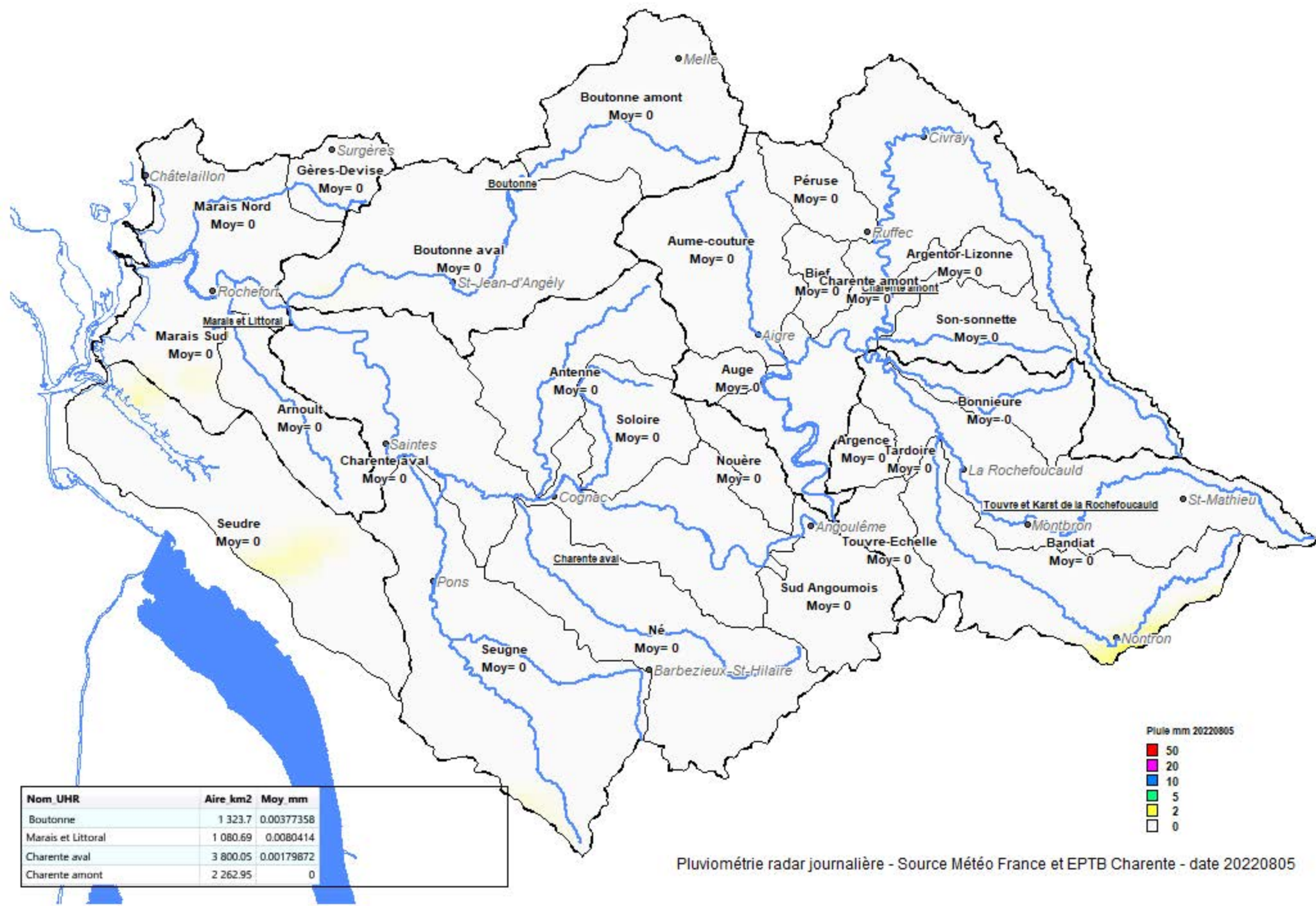


Nom UHR	Aire km2	Moy mm
Boutonne	1 323.7	0.331815
Marais et Littoral	1 080.69	0.338615
Charente aval	3 800.05	0.033174
Charente amont	2 262.95	0.113237

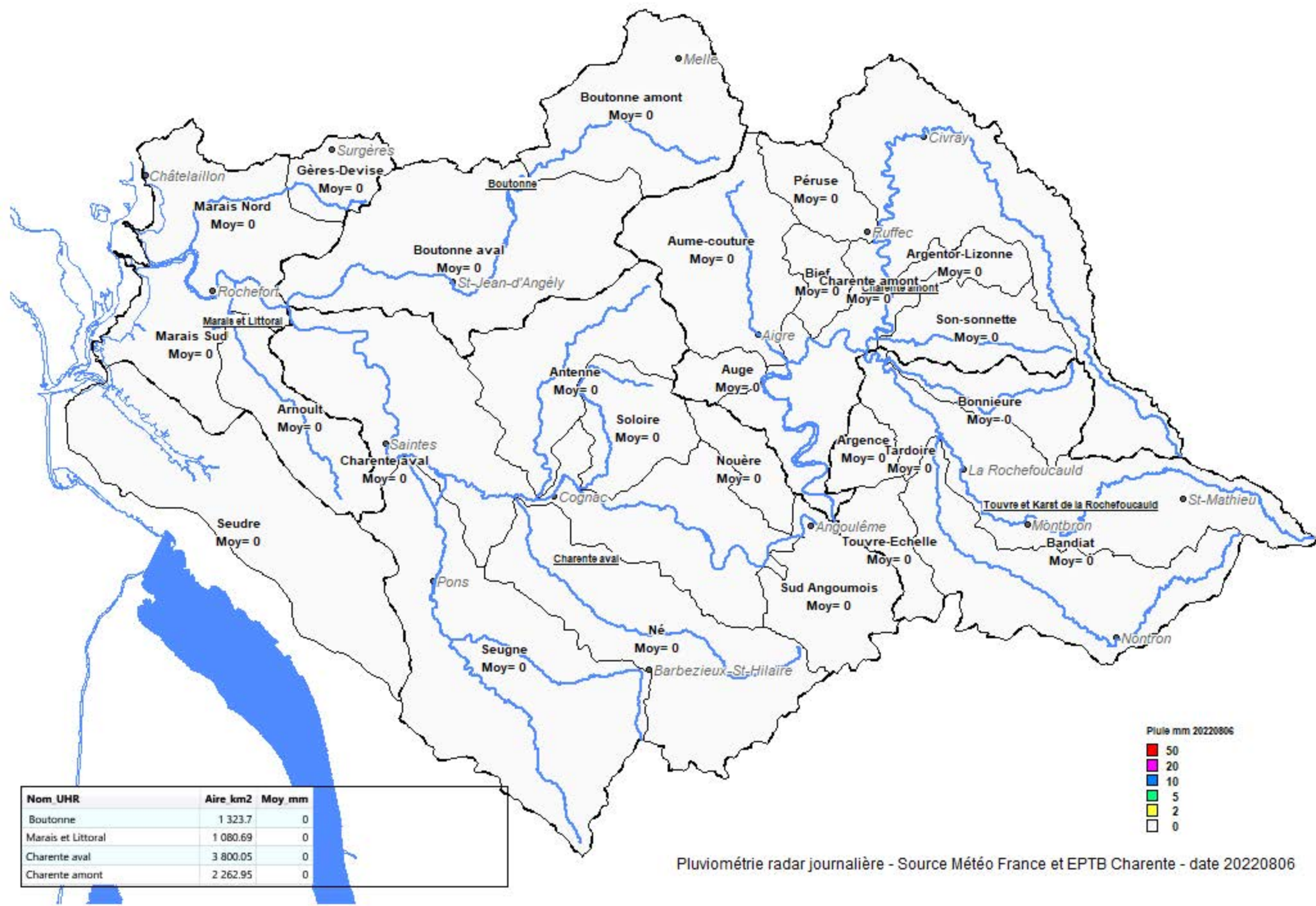
Pluie mm 20220804

- 50
- 20
- 10
- 5
- 2
- 0





Pluviométrie radar journalière - Source Météo France et EPTB Charente - date 20220805

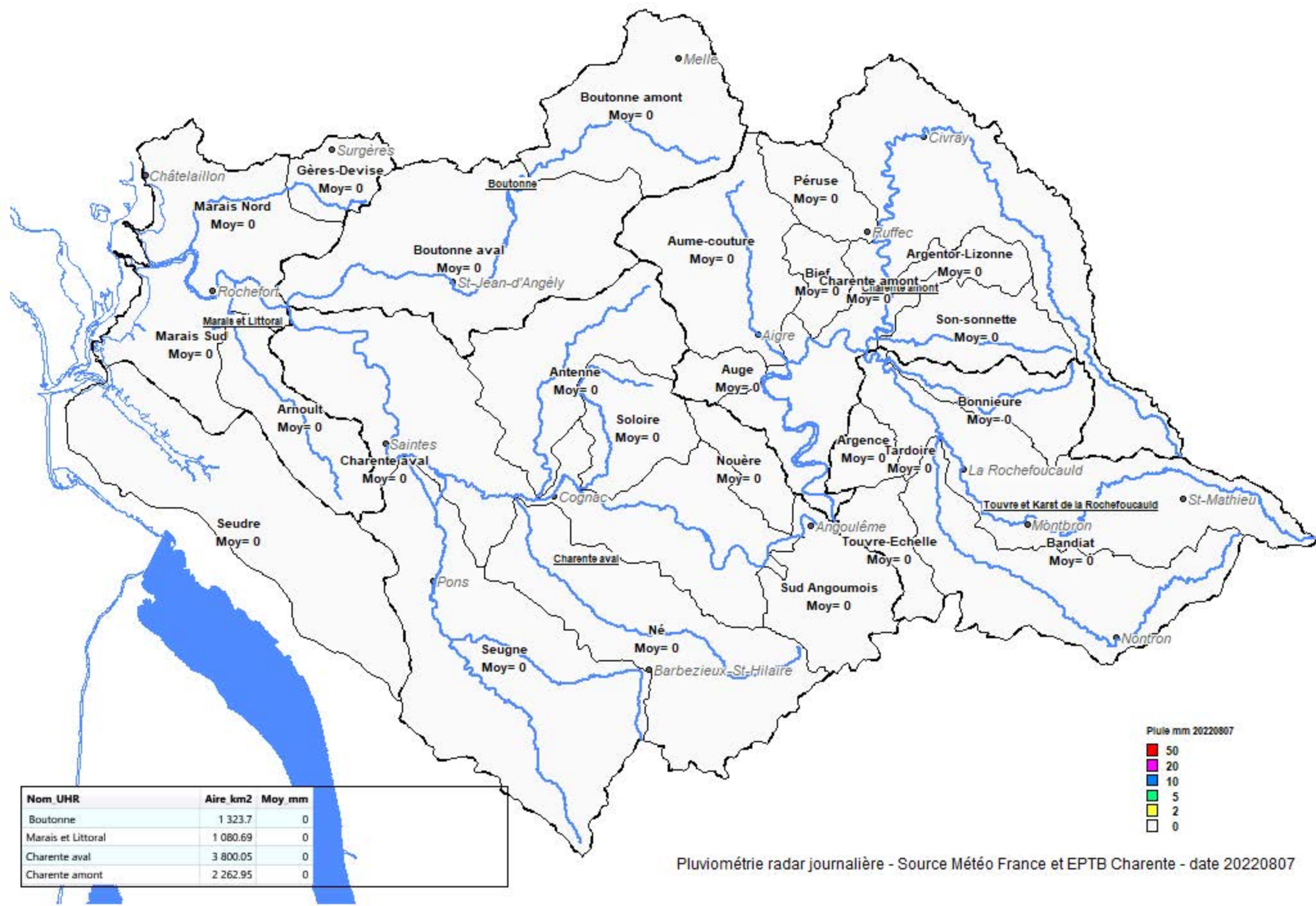


Nom UHR	Aire km2	Moy mm
Boutonne	1 323.7	0
Marais et Littoral	1 080.69	0
Charente aval	3 800.05	0
Charente amont	2 262.95	0



Pluviométrie radar journalière - Source Météo France et EPTB Charente - date 20220806

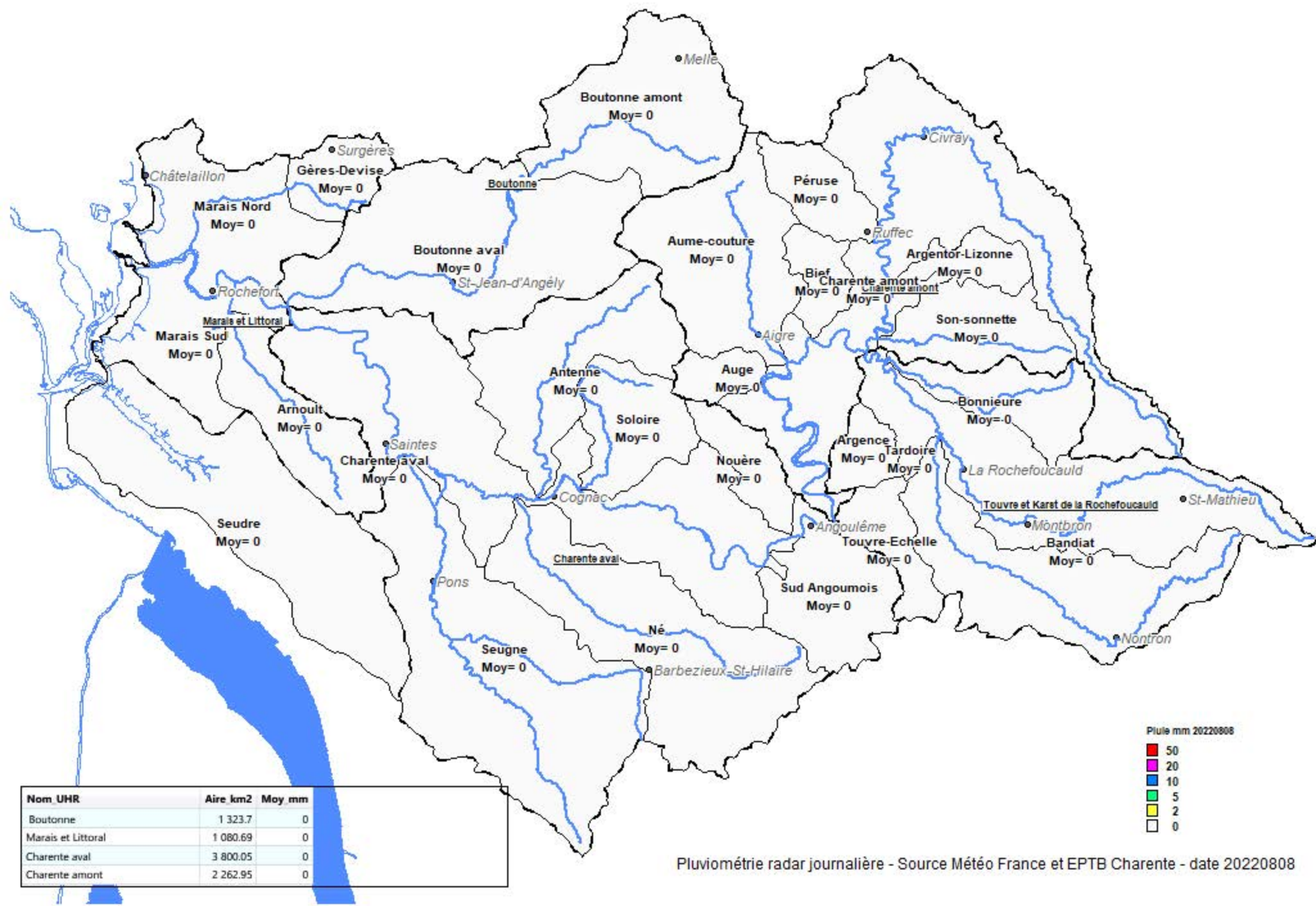




Nom UHR	Aire km2	Moy mm
Boutonne	1 323.7	0
Marais et Littoral	1 080.69	0
Charente aval	3 800.05	0
Charente amont	2 262.95	0



Pluviométrie radar journalière - Source Météo France et EPTB Charente - date 20220807

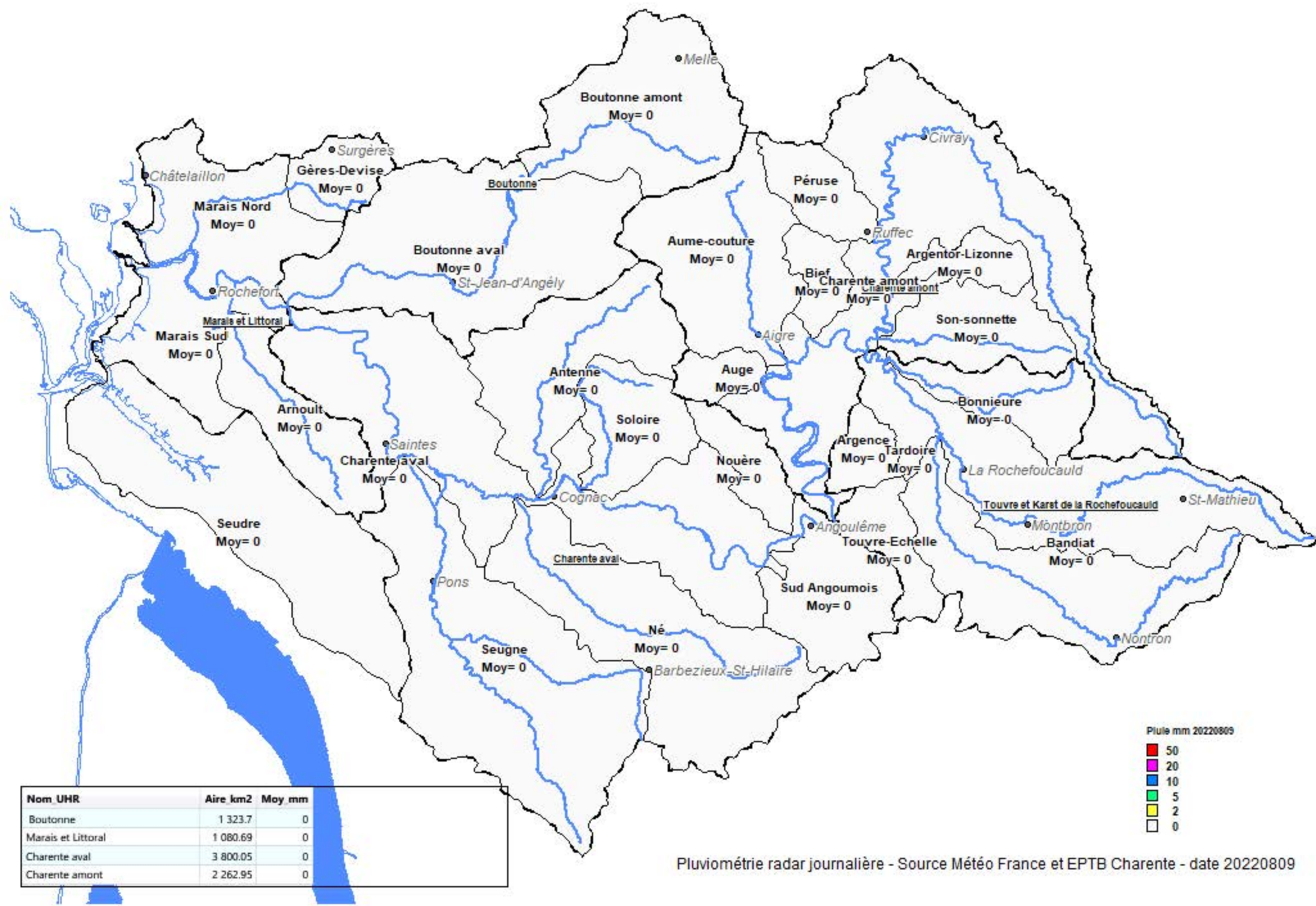


Nom UHR	Aire km2	Moy mm
Boutonne	1 323.7	0
Marais et Littoral	1 080.69	0
Charente aval	3 800.05	0
Charente amont	2 262.95	0



Pluviométrie radar journalière - Source Météo France et EPTB Charente - date 20220808

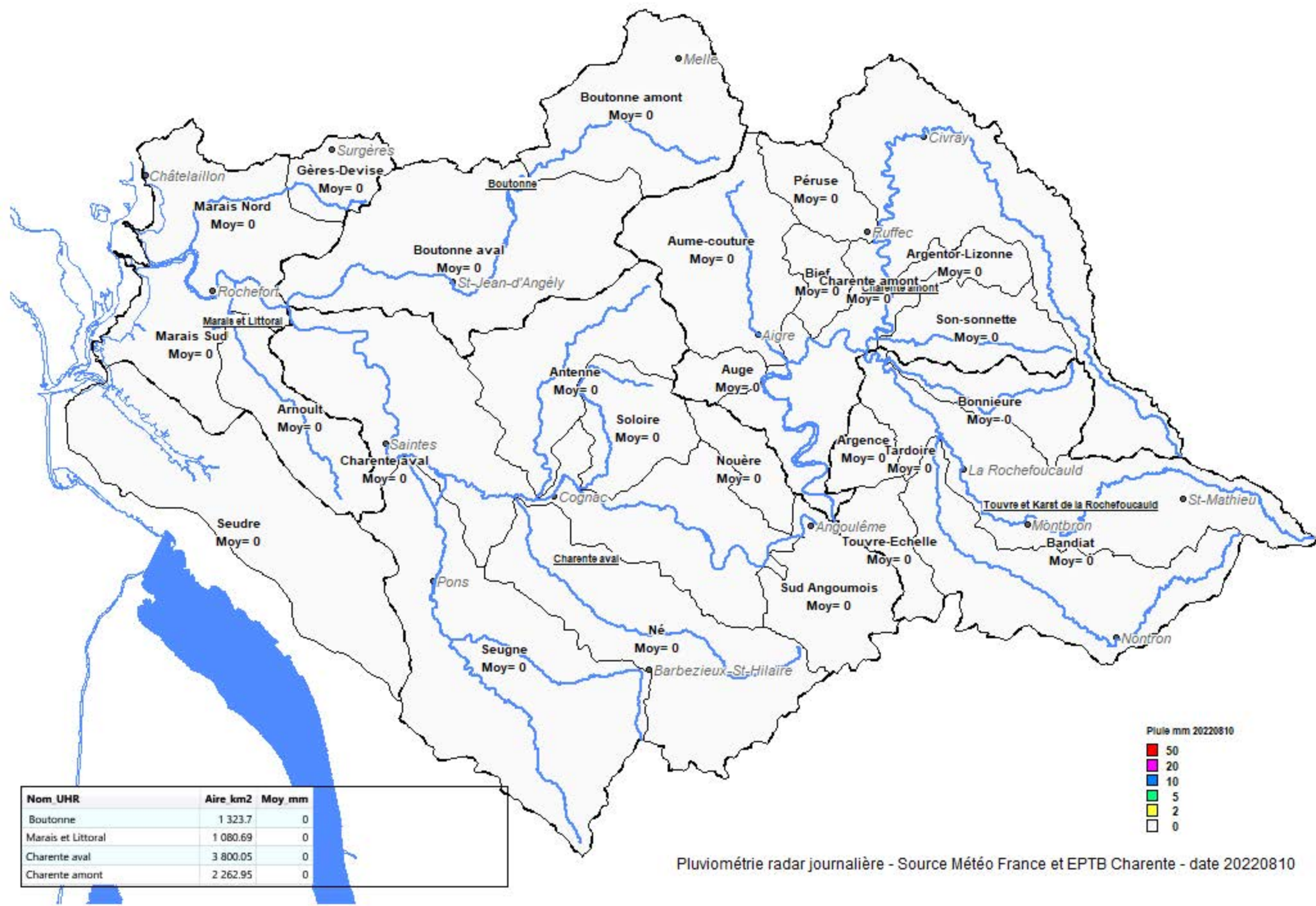




Nom UHR	Aire km2	Moy mm
Boutonne	1 323.7	0
Marais et Littoral	1 080.69	0
Charente aval	3 800.05	0
Charente amont	2 262.95	0

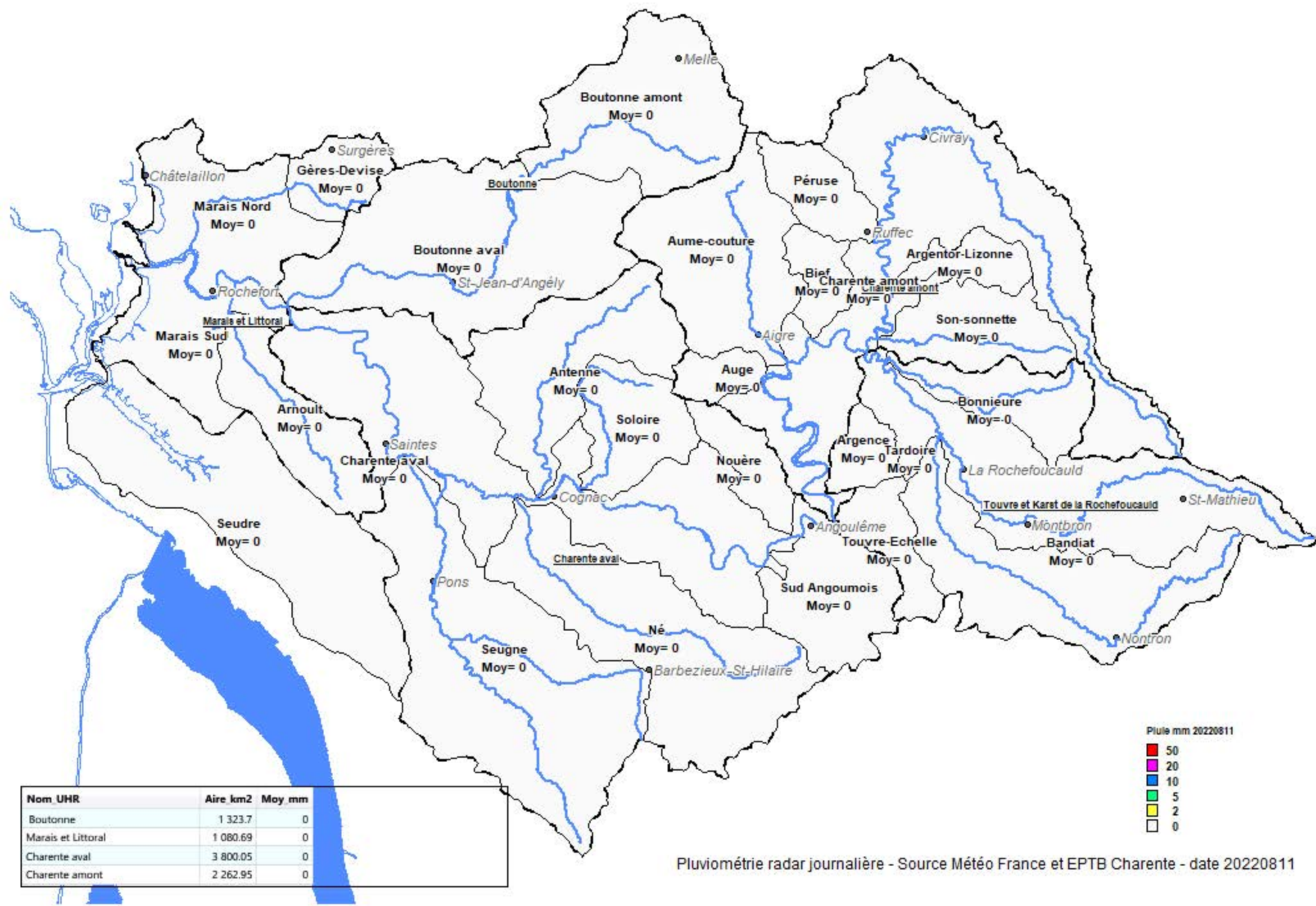


Pluviométrie radar journalière - Source Météo France et EPTB Charente - date 20220809



Pluviométrie radar journalière - Source Météo France et EPTB Charente - date 20220810

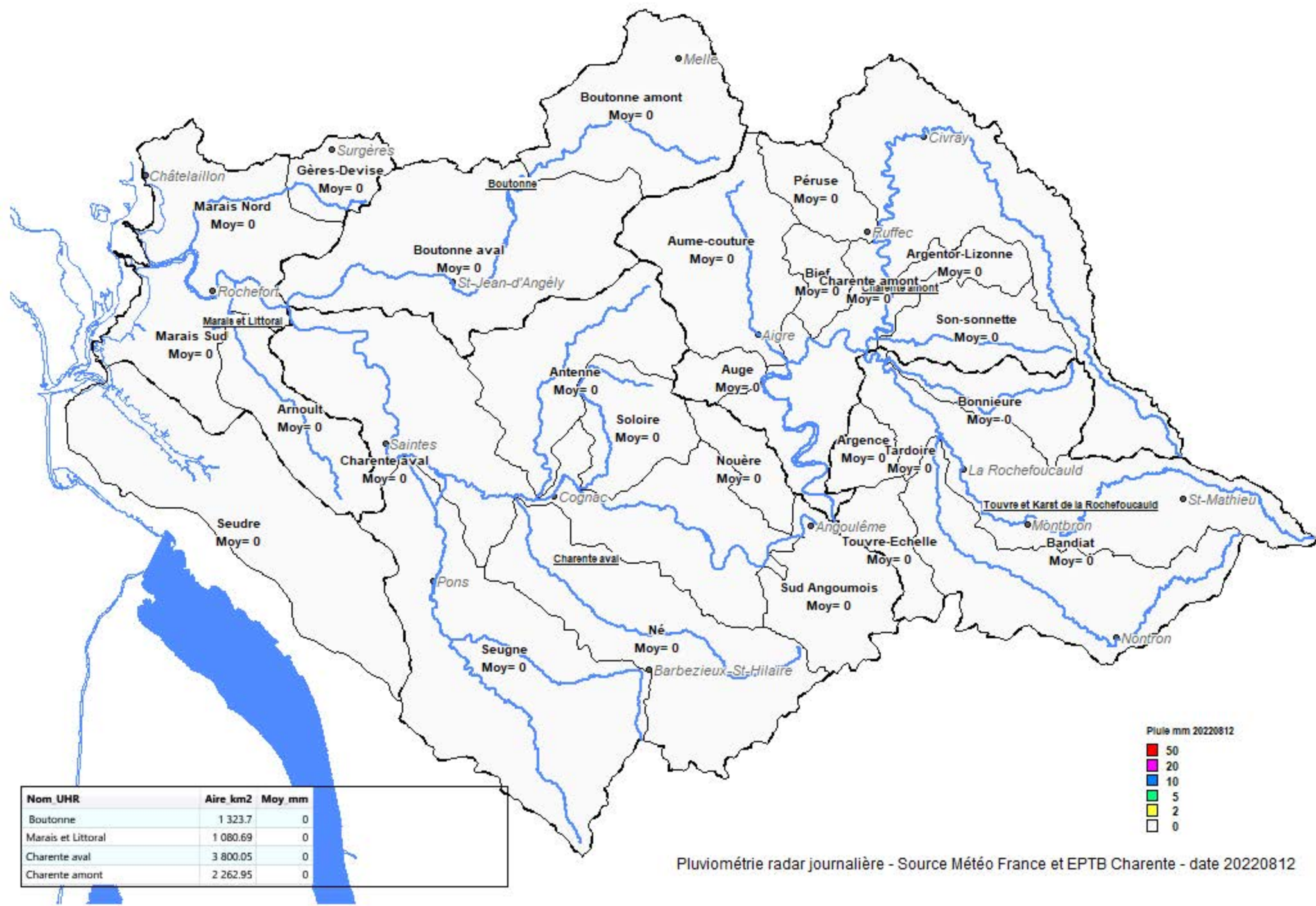




Nom UHR	Aire km2	Moy mm
Boutonne	1 323.7	0
Marais et Littoral	1 080.69	0
Charente aval	3 800.05	0
Charente amont	2 262.95	0



Pluviométrie radar journalière - Source Météo France et EPTB Charente - date 20220811

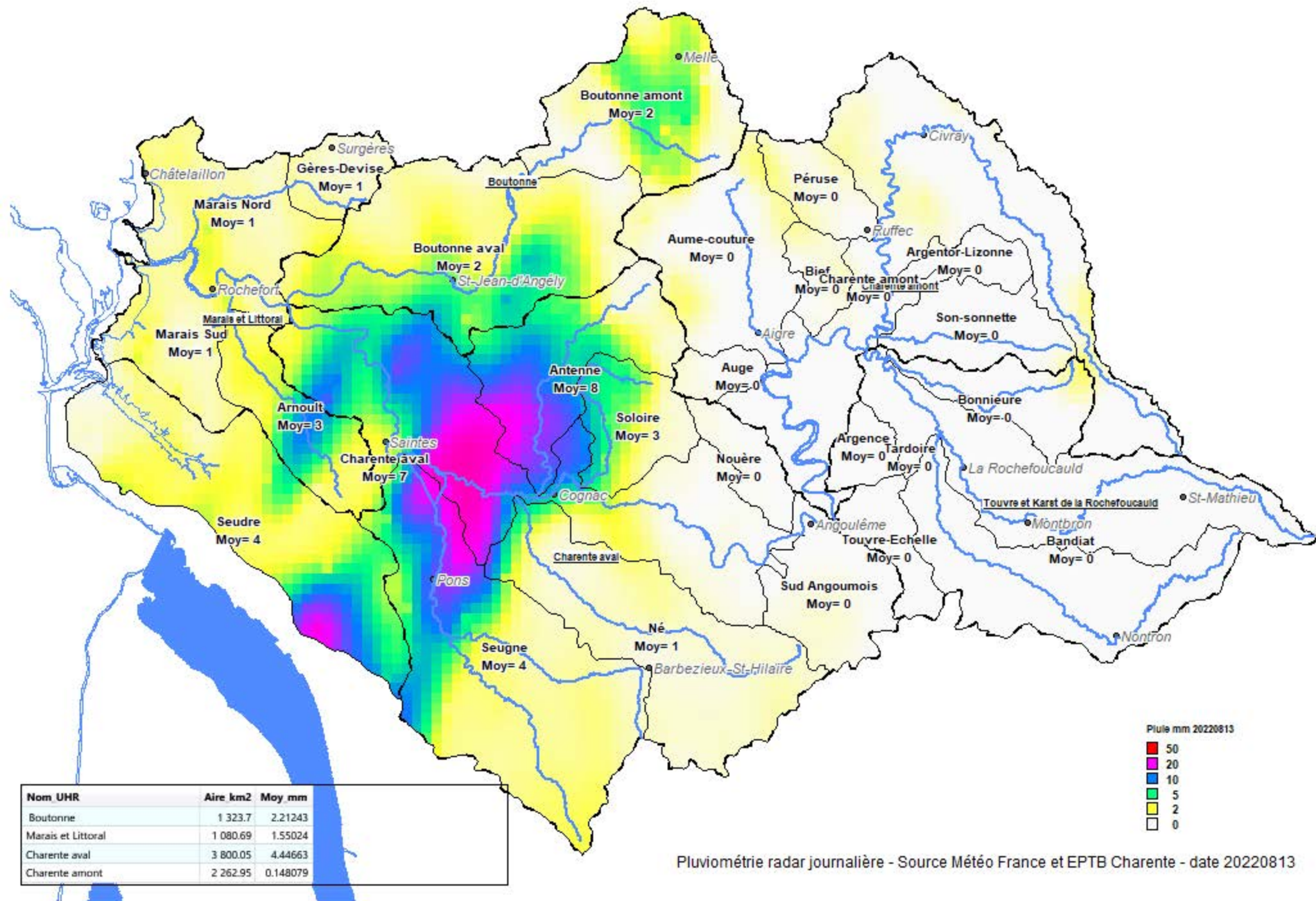


Nom UHR	Aire km2	Moy mm
Boutonne	1 323.7	0
Marais et Littoral	1 080.69	0
Charente aval	3 800.05	0
Charente amont	2 262.95	0

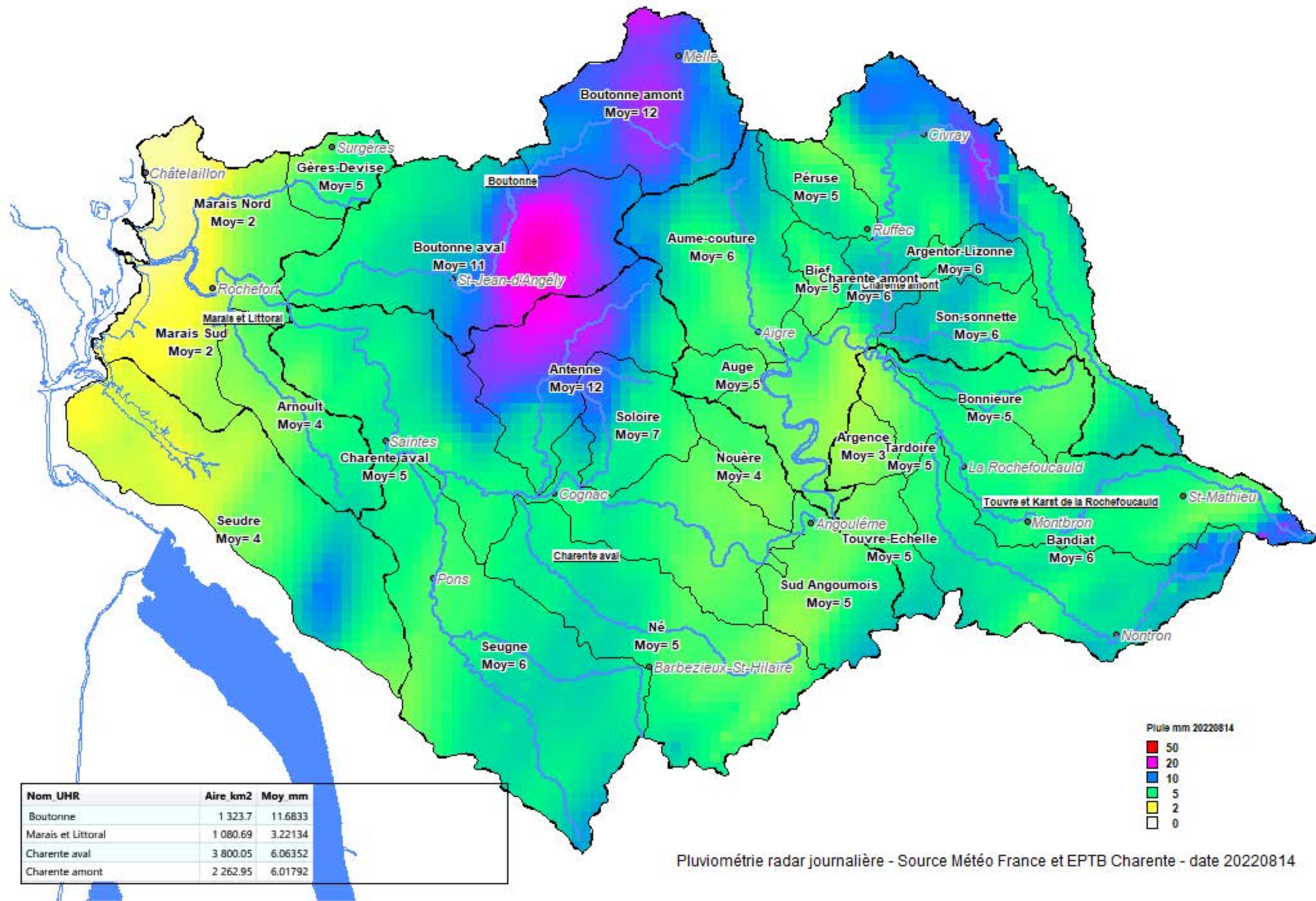


Pluviométrie radar journalière - Source Météo France et EPTB Charente - date 20220812

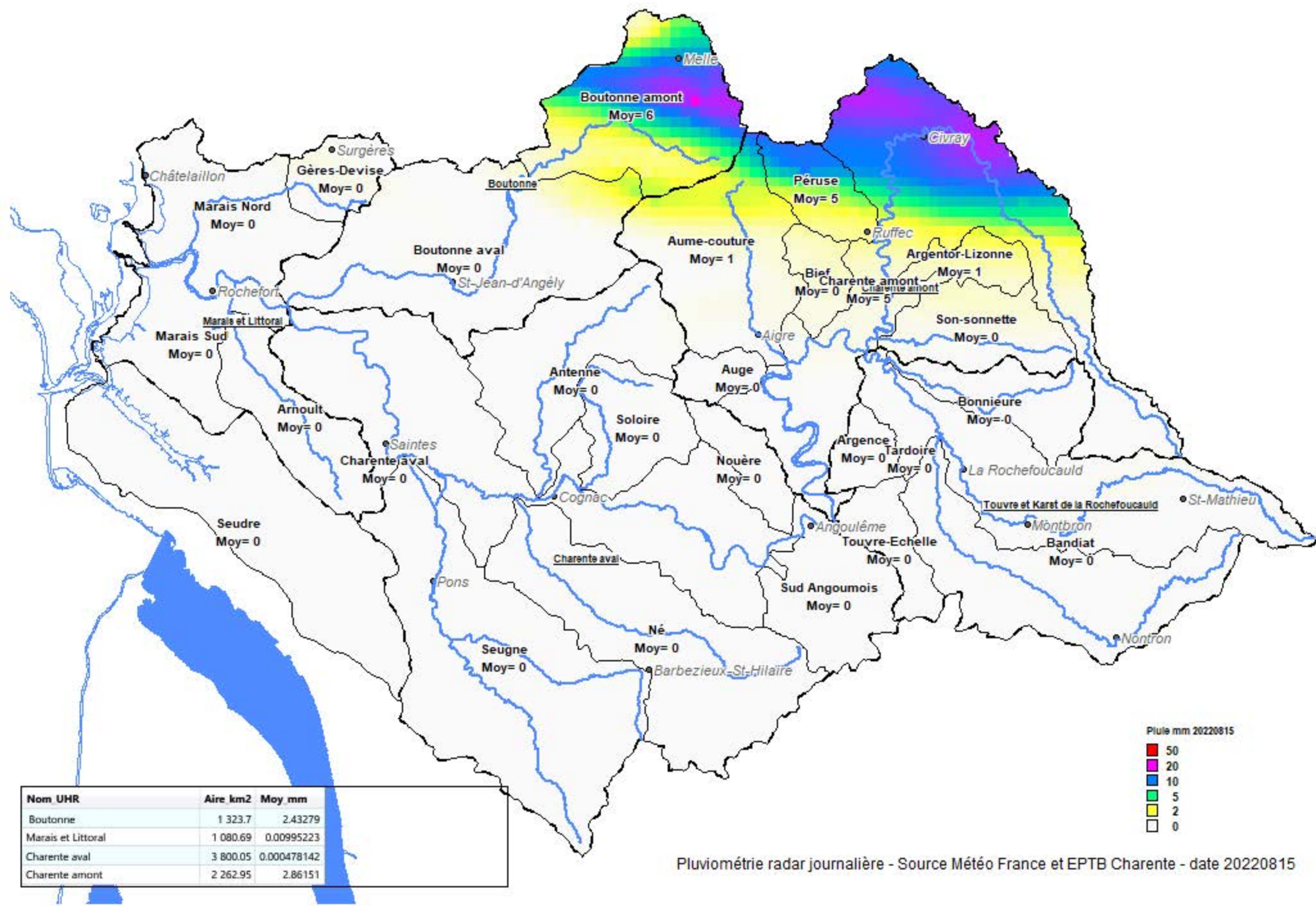








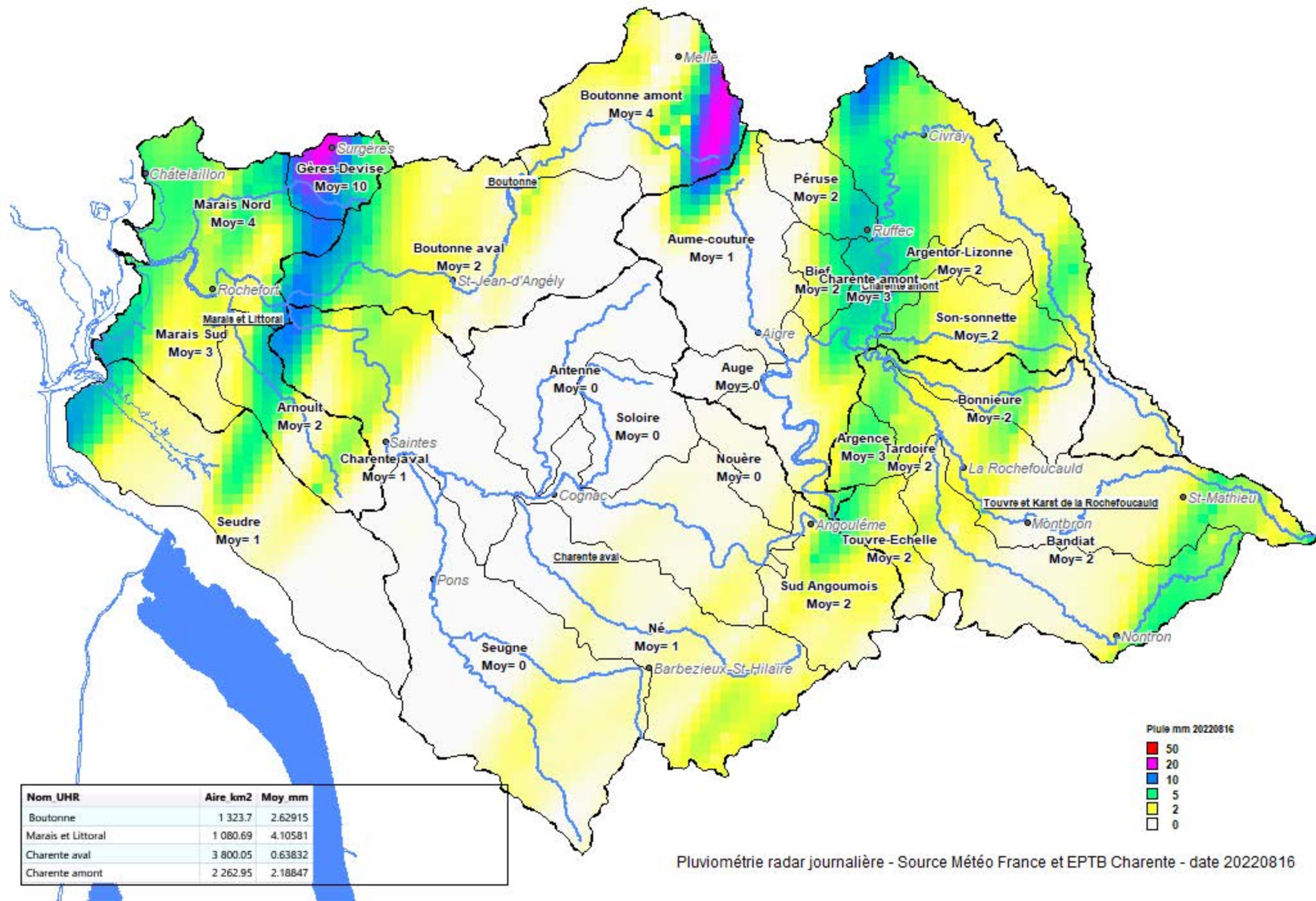




Nom UHR	Aire km2	Moy mm
Boutonne	1 323.7	2.43279
Marais et Littoral	1 080.69	0.00995223
Charente aval	3 800.05	0.000478142
Charente amont	2 262.95	2.86151

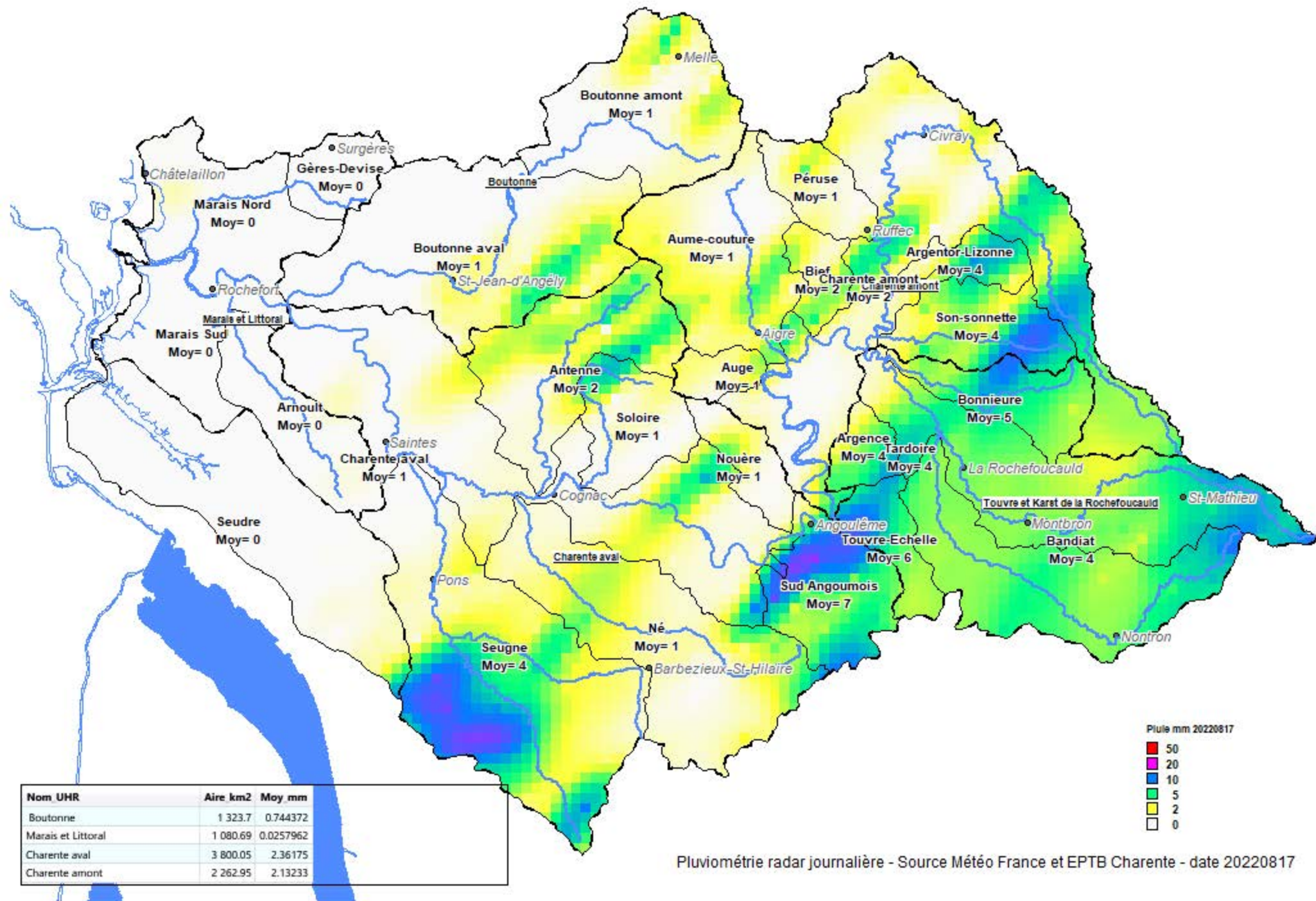
Pluimétrie radar journalière - Source Météo France et EPTB Charente - date 20220815



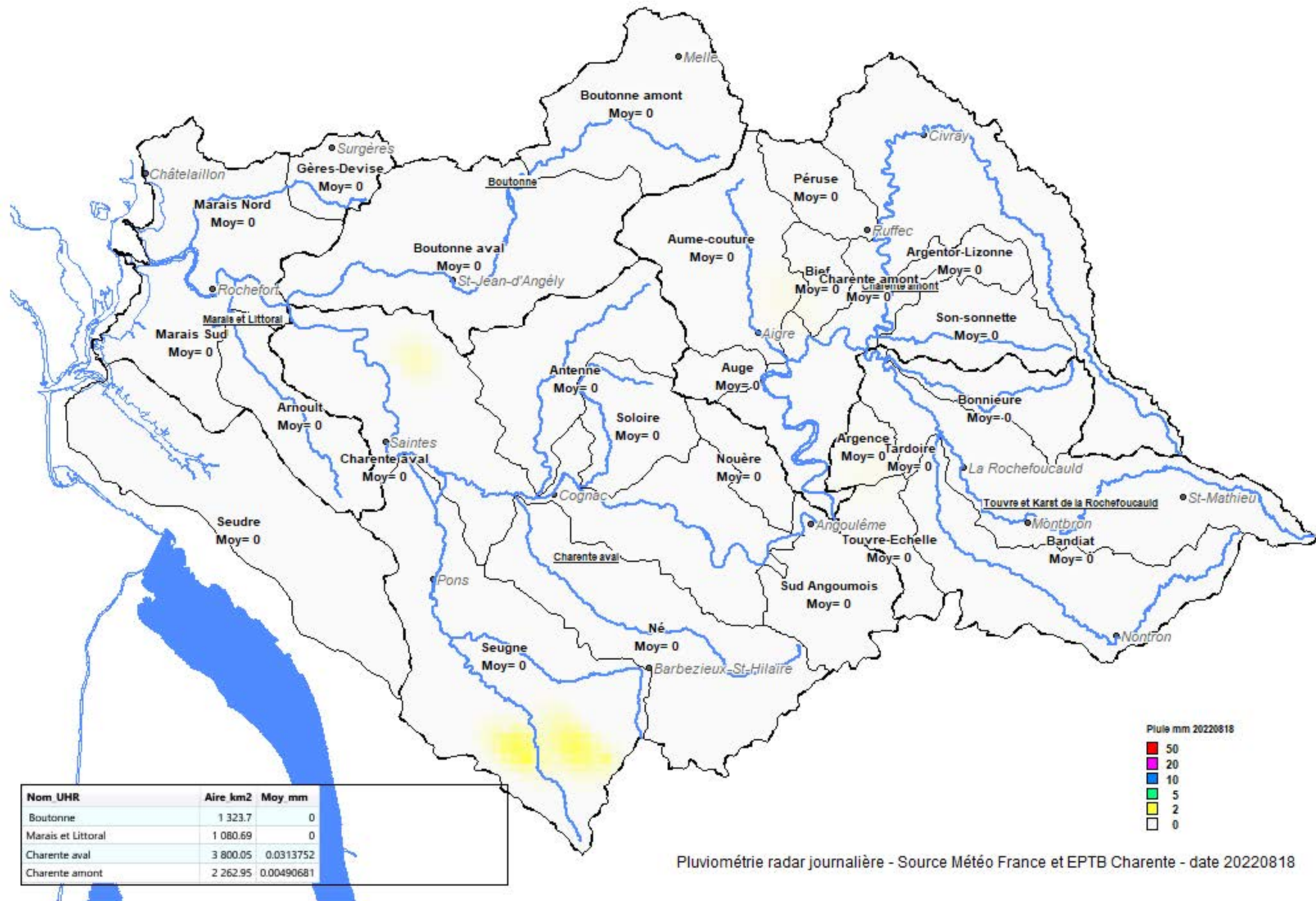


Pluviométrie radar journalière - Source Météo France et EPTB Charente - date 20220816

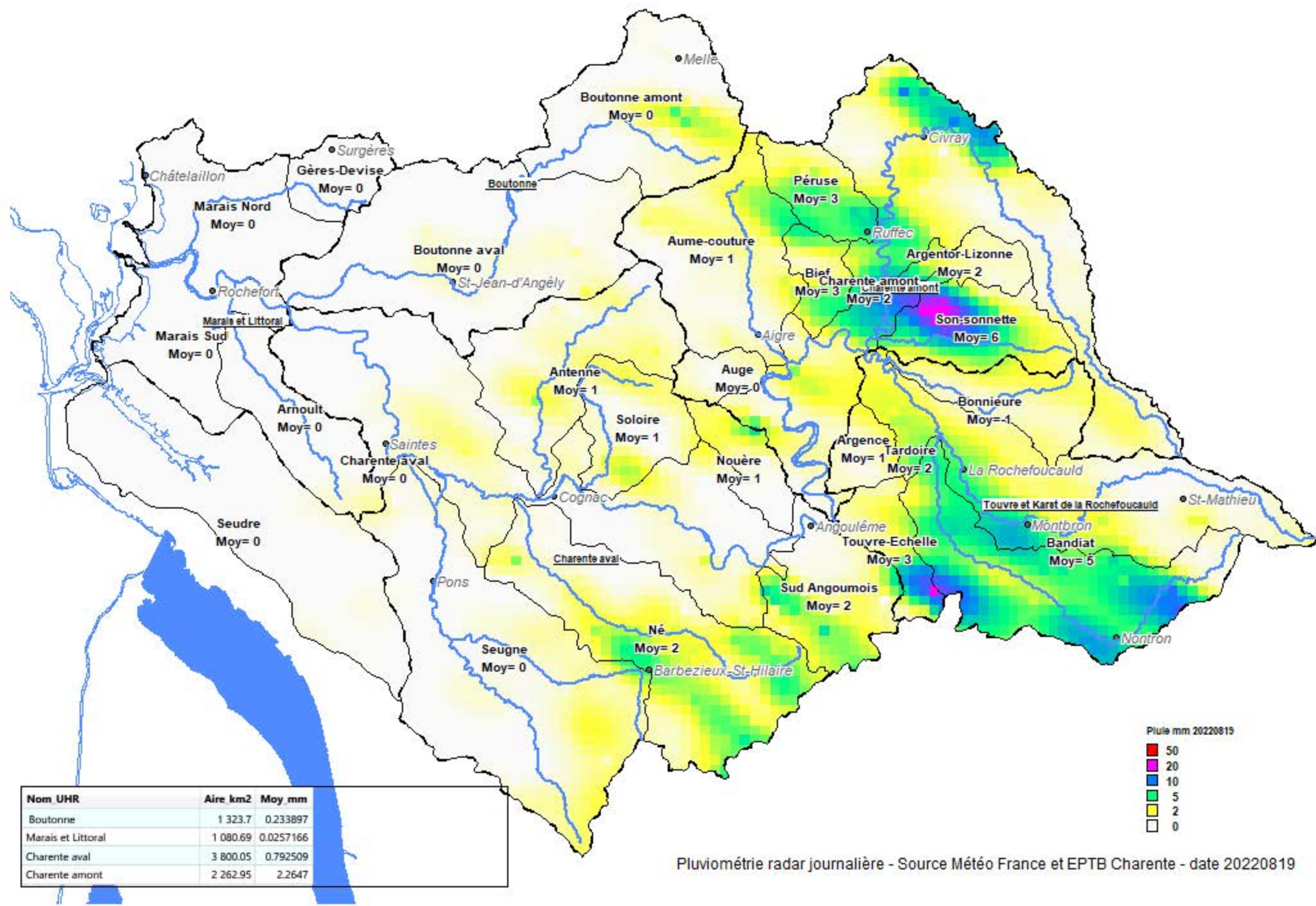




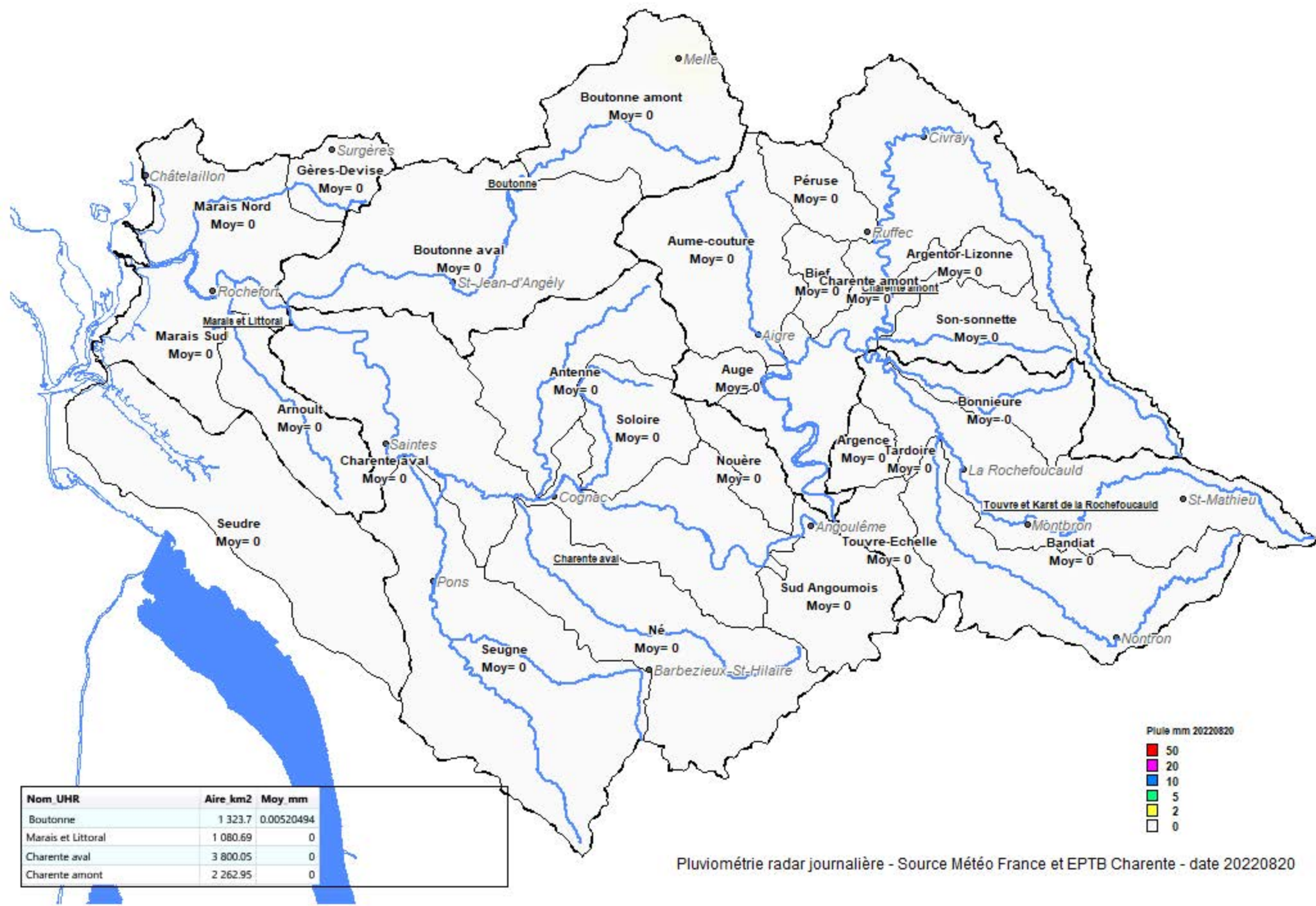








Pluimétrie radar journalière - Source Météo France et EPTB Charente - date 20220819

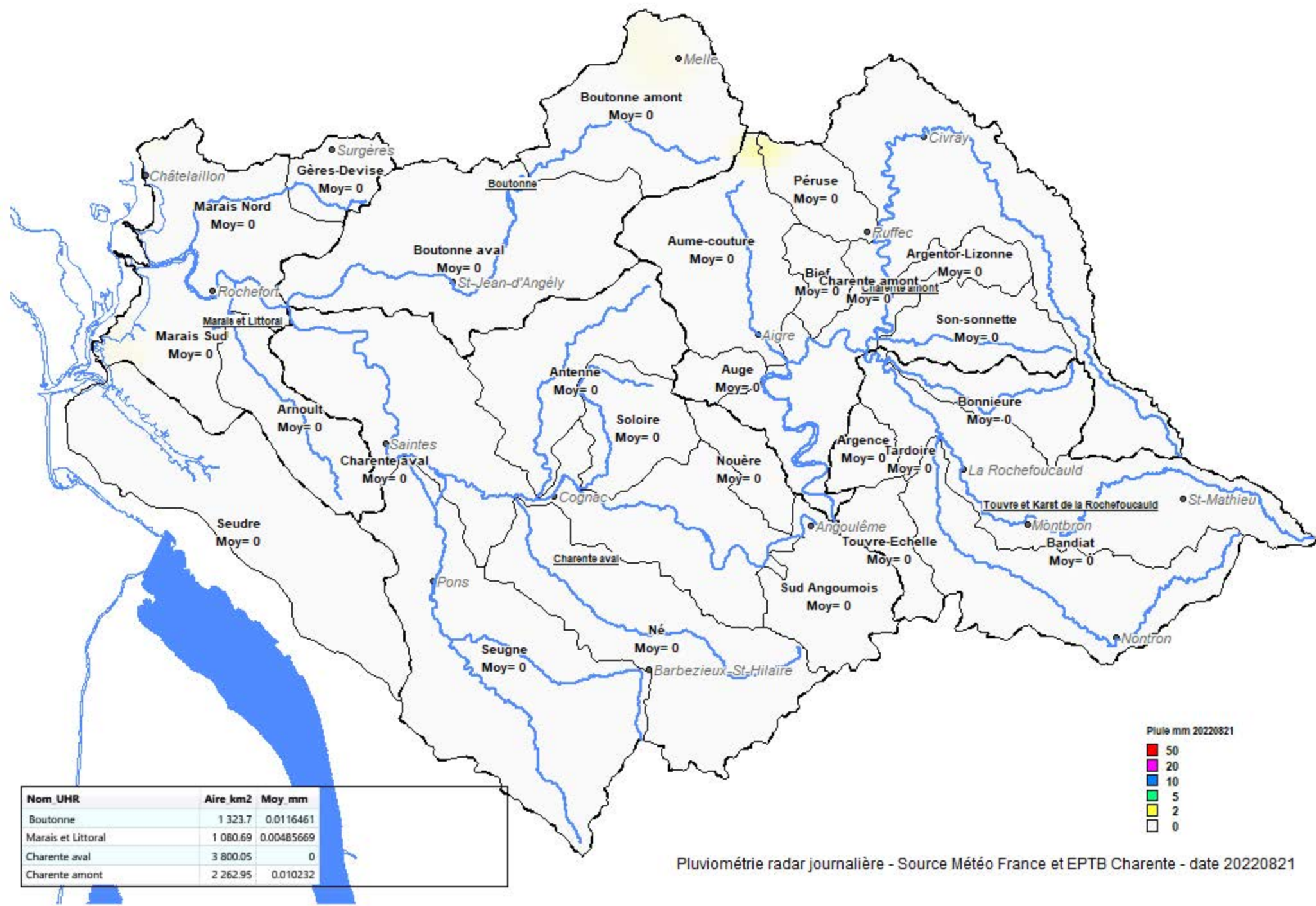


Nom UHR	Aire km2	Moy mm
Boutonne	1 323.7	0.00520494
Marais et Littoral	1 080.69	0
Charente aval	3 800.05	0
Charente amont	2 262.95	0

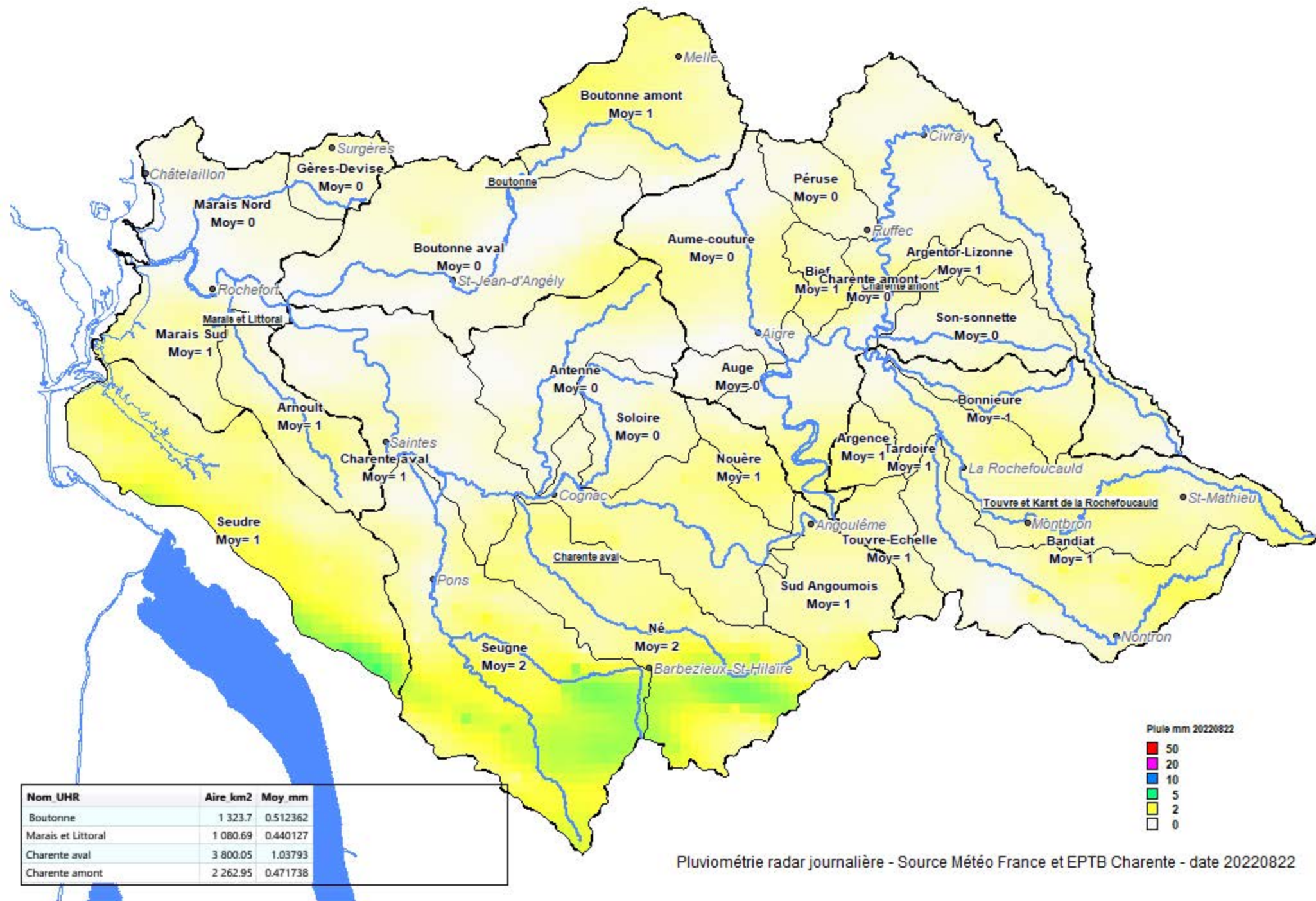


Pluviométrie radar journalière - Source Météo France et EPTB Charente - date 20220820

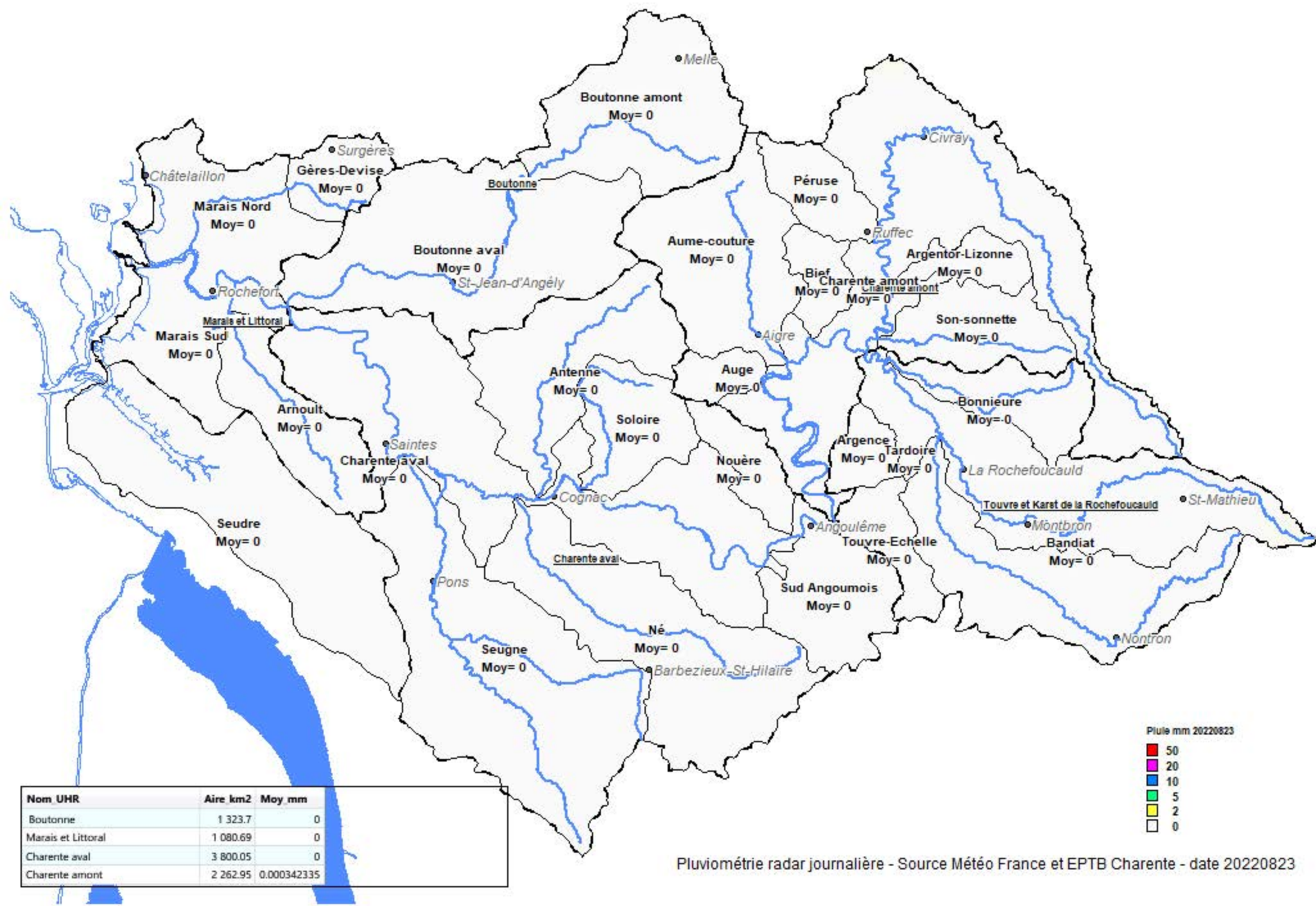


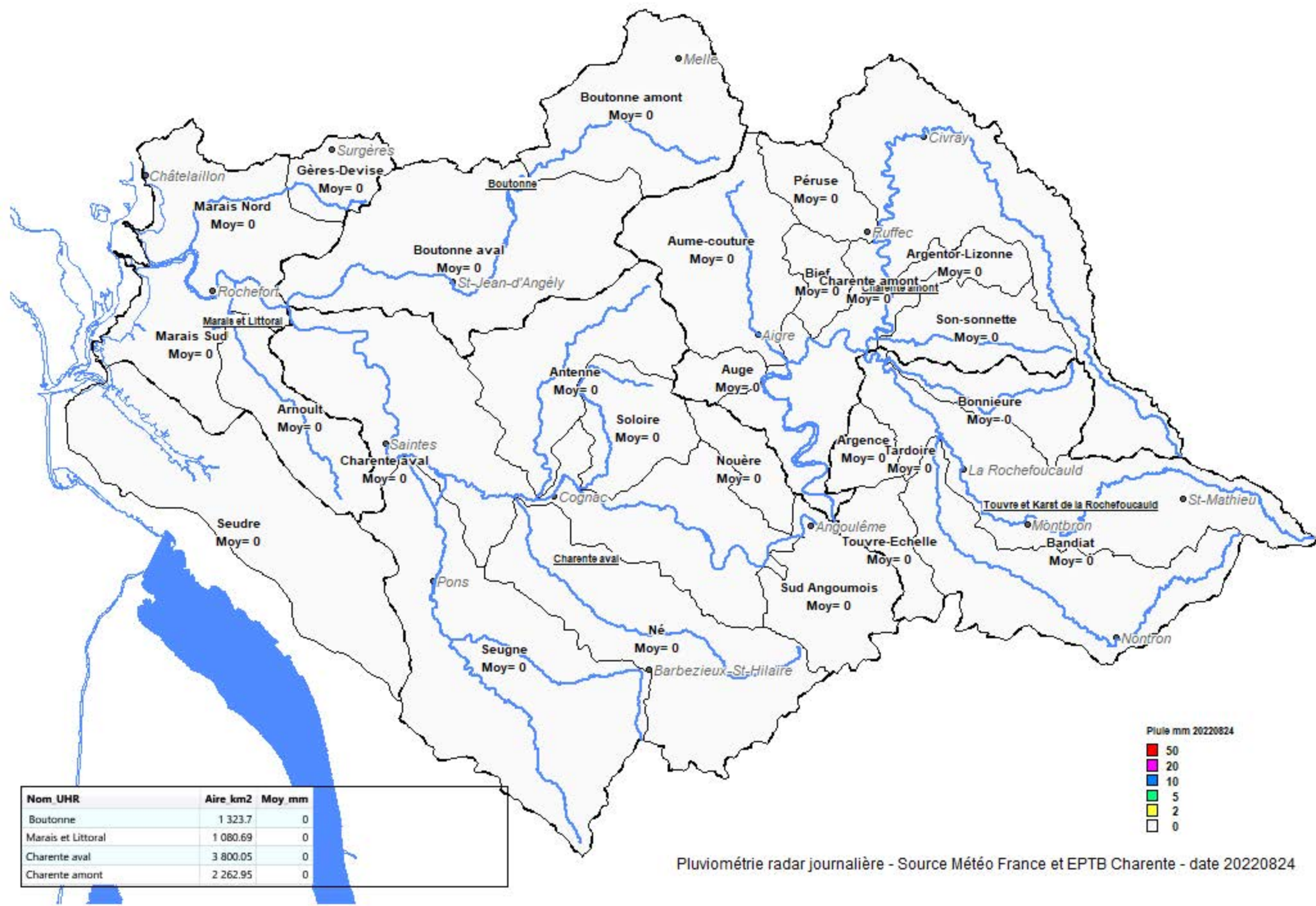


Pluviométrie radar journalière - Source Météo France et EPTB Charente - date 20220821



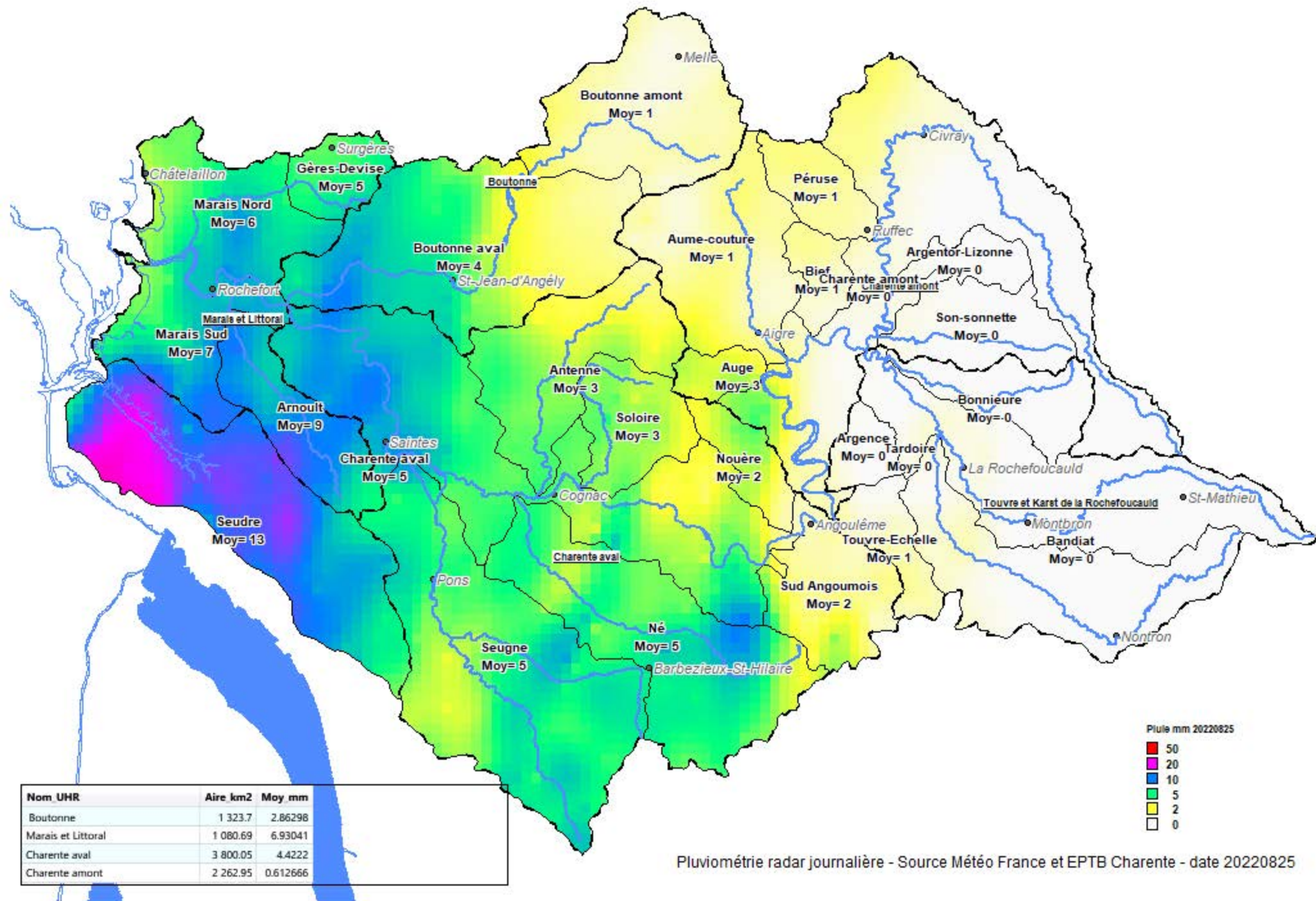




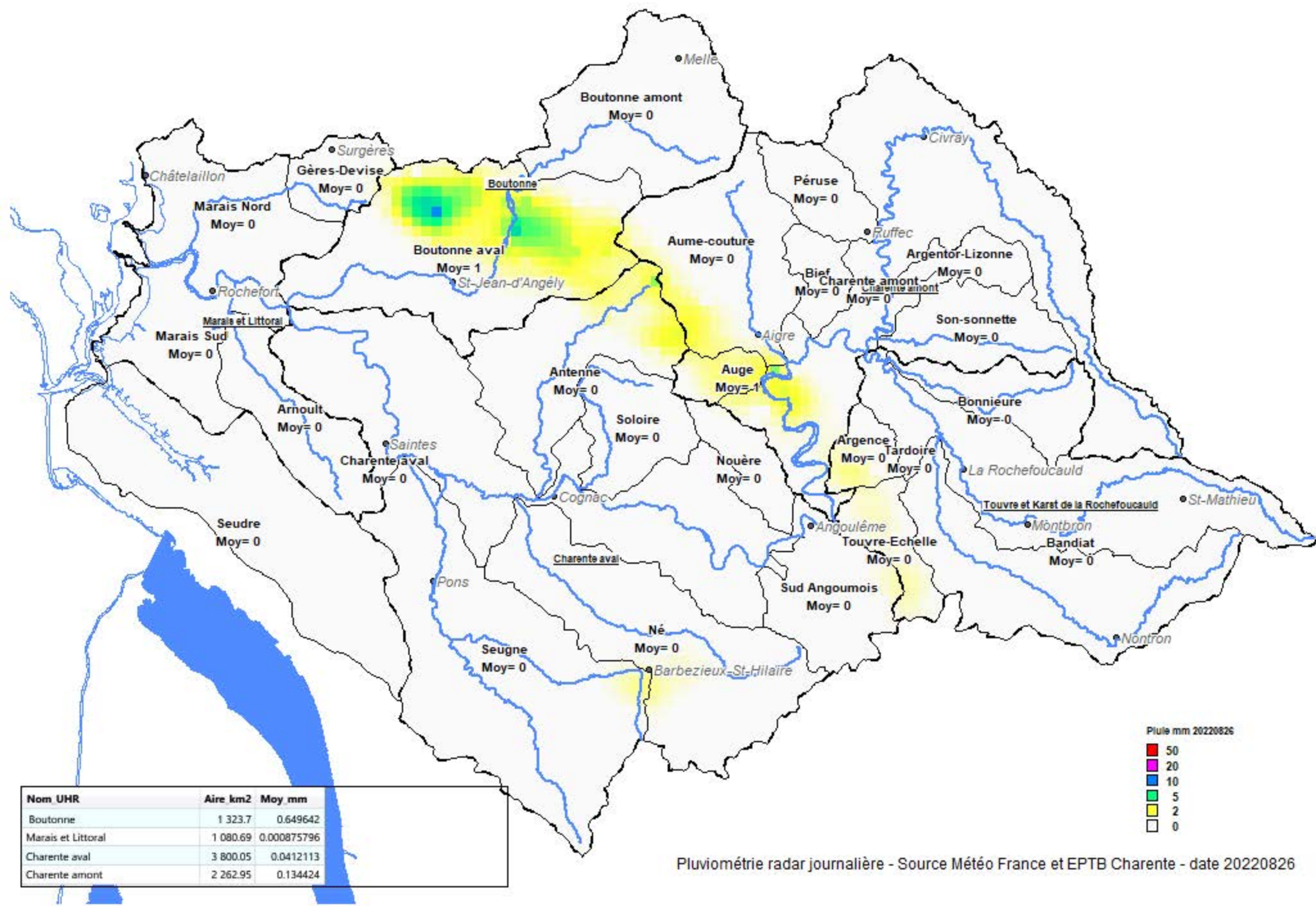


Pluviométrie radar journalière - Source Météo France et EPTB Charente - date 20220824







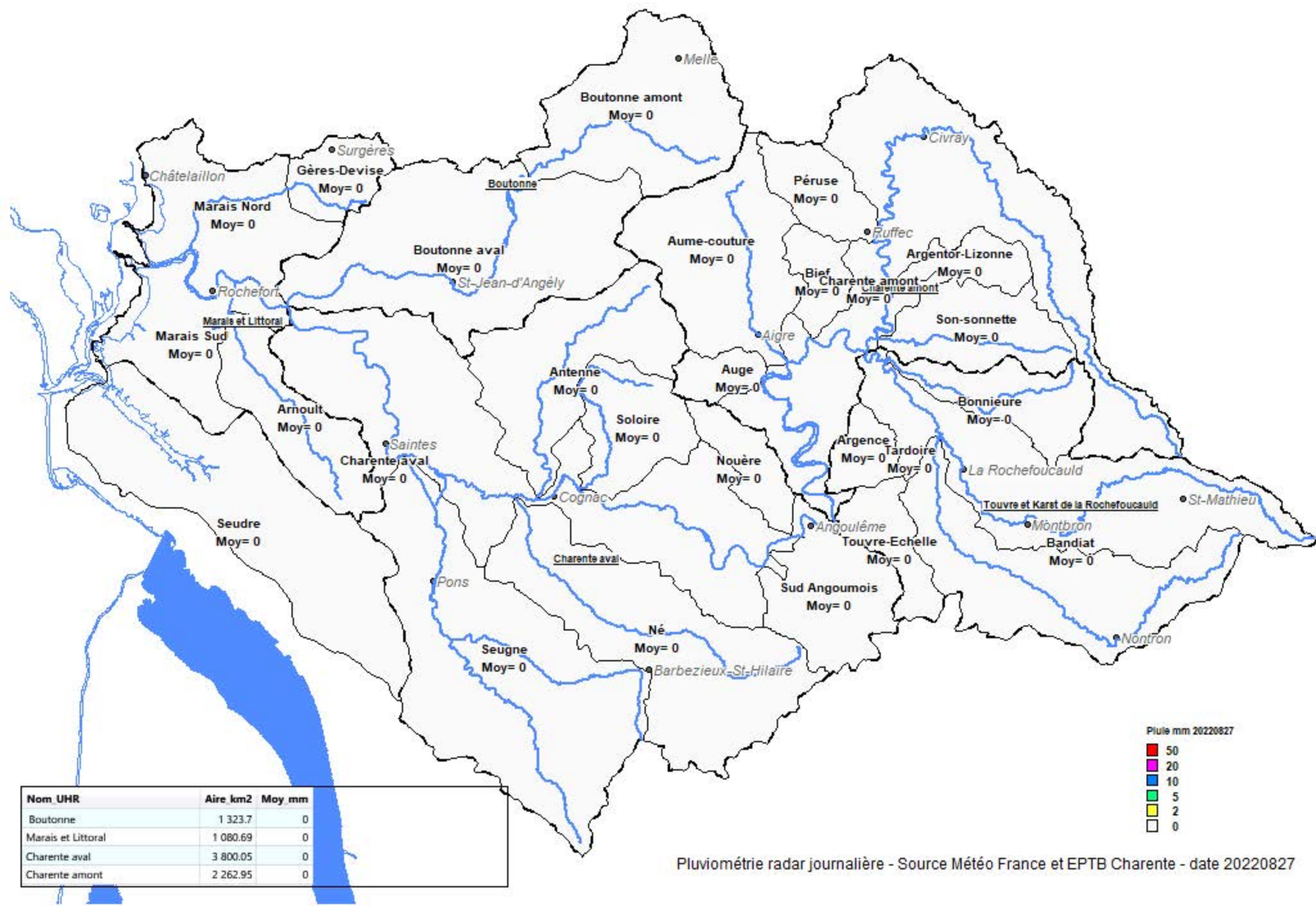


Nom UHR	Aire km2	Moy mm
Boutonne	1 323.7	0.649642
Marais et Littoral	1 080.69	0.000875796
Charente aval	3 800.05	0.0412113
Charente amont	2 262.95	0.134424



Pluviométrie radar journalière - Source Météo France et EPTB Charente - date 20220826

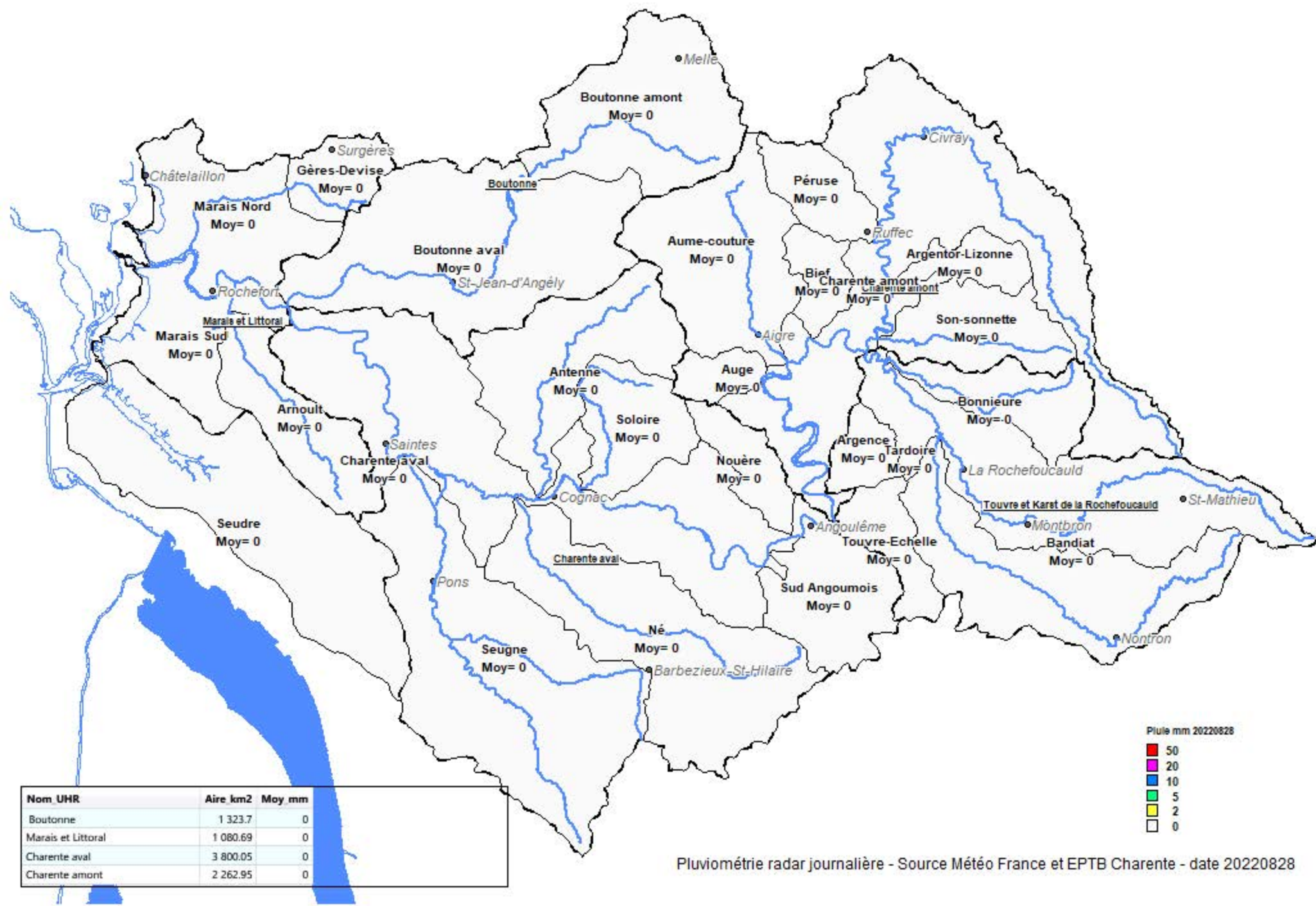




Nom UHR	Aire km2	Moy mm
Boutonne	1 323.7	0
Marais et Littoral	1 080.69	0
Charente aval	3 800.05	0
Charente amont	2 262.95	0



Pluviométrie radar journalière - Source Météo France et EPTB Charente - date 20220827

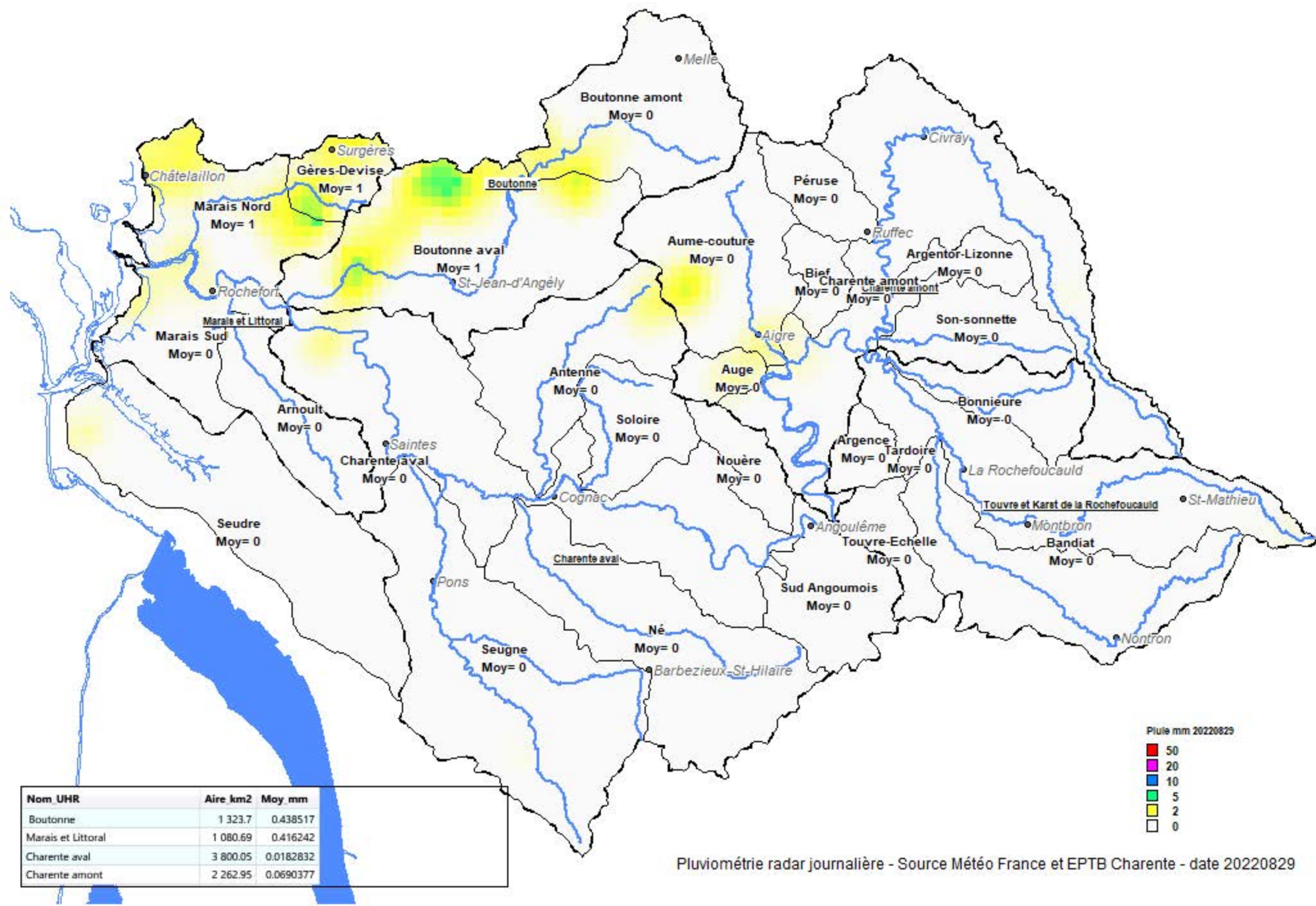


Nom UHR	Aire km2	Moy mm
Boutonne	1 323.7	0
Marais et Littoral	1 080.69	0
Charente aval	3 800.05	0
Charente amont	2 262.95	0



Pluviométrie radar journalière - Source Météo France et EPTB Charente - date 20220828

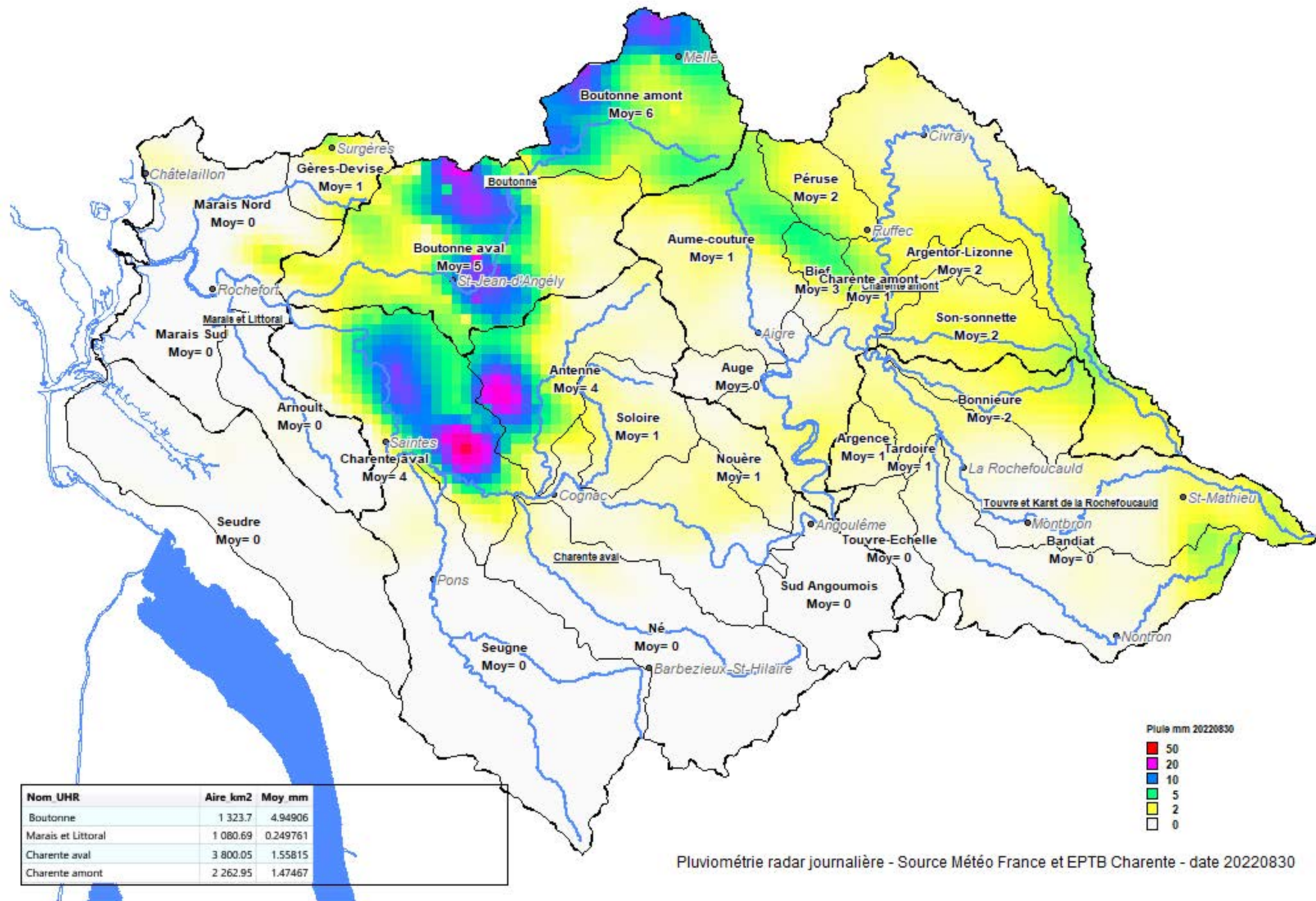




Nom UHR	Aire km2	Moy mm
Boutonne	1 323.7	0.438517
Marais et Littoral	1 080.69	0.416242
Charente aval	3 800.05	0.0182832
Charente amont	2 262.95	0.0690377



Pluviométrie radar journalière - Source Météo France et EPTB Charente - date 20220829



Pluviométrie radar journalière - Source Météo France et EPTB Charente - date 20220830



