
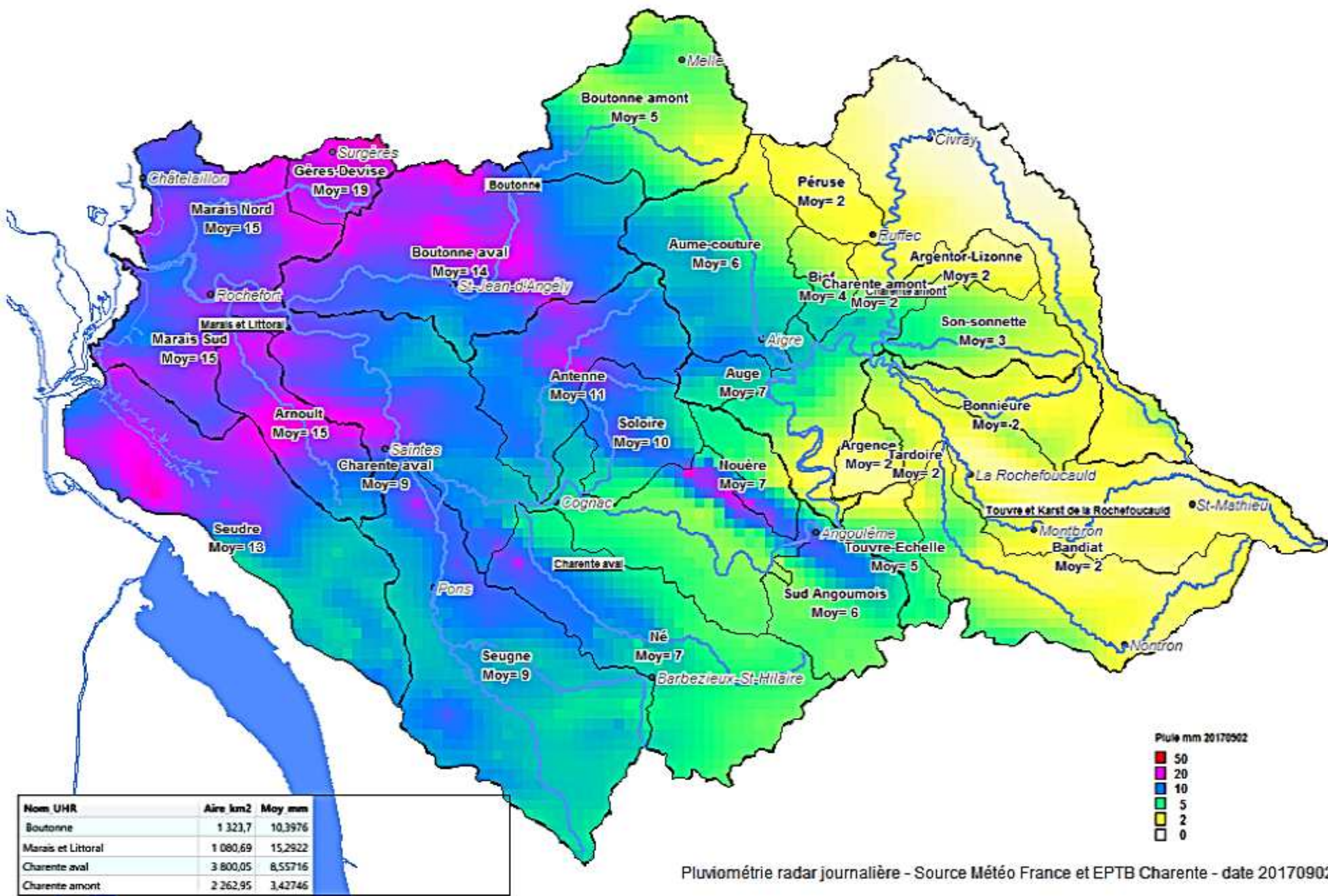
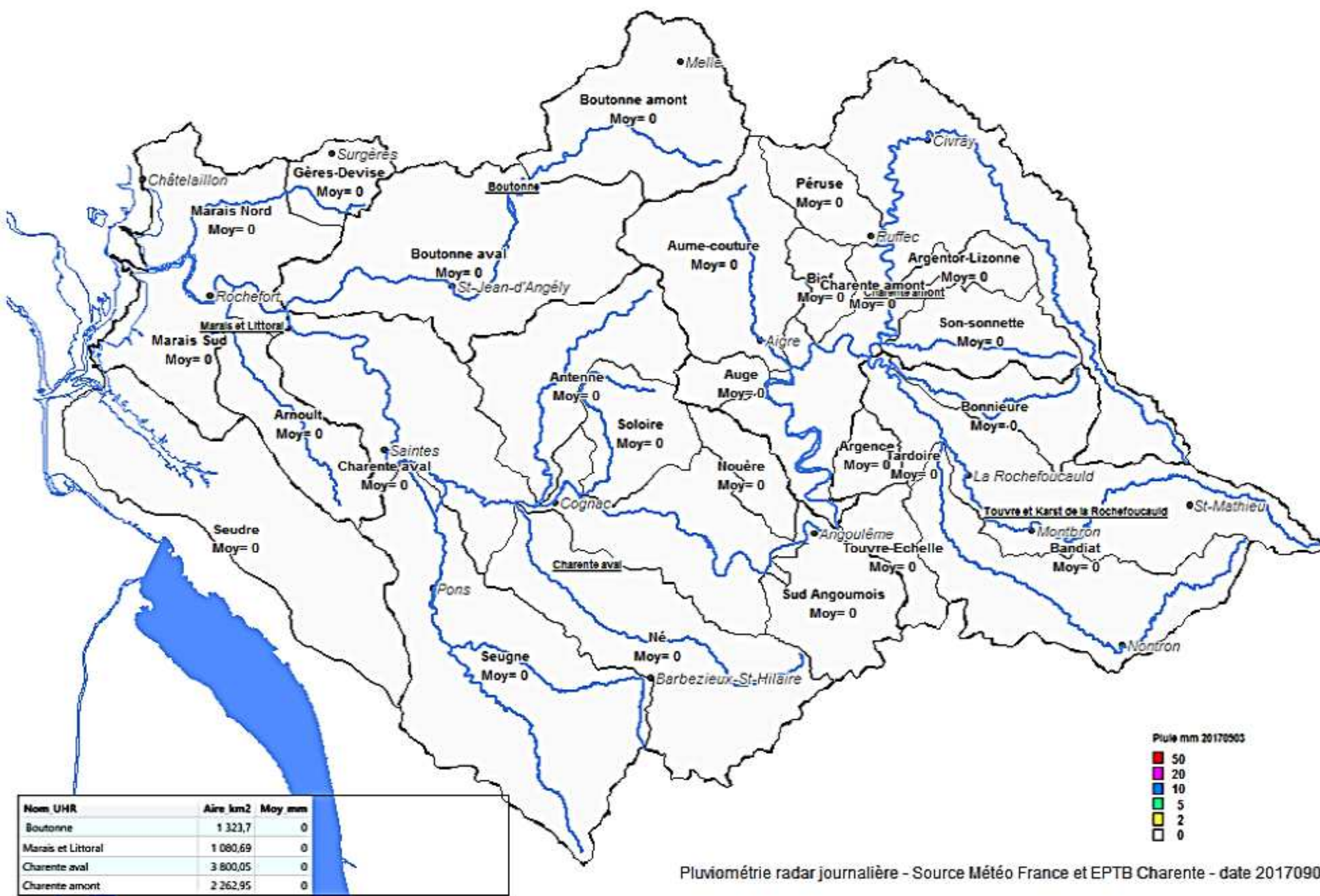
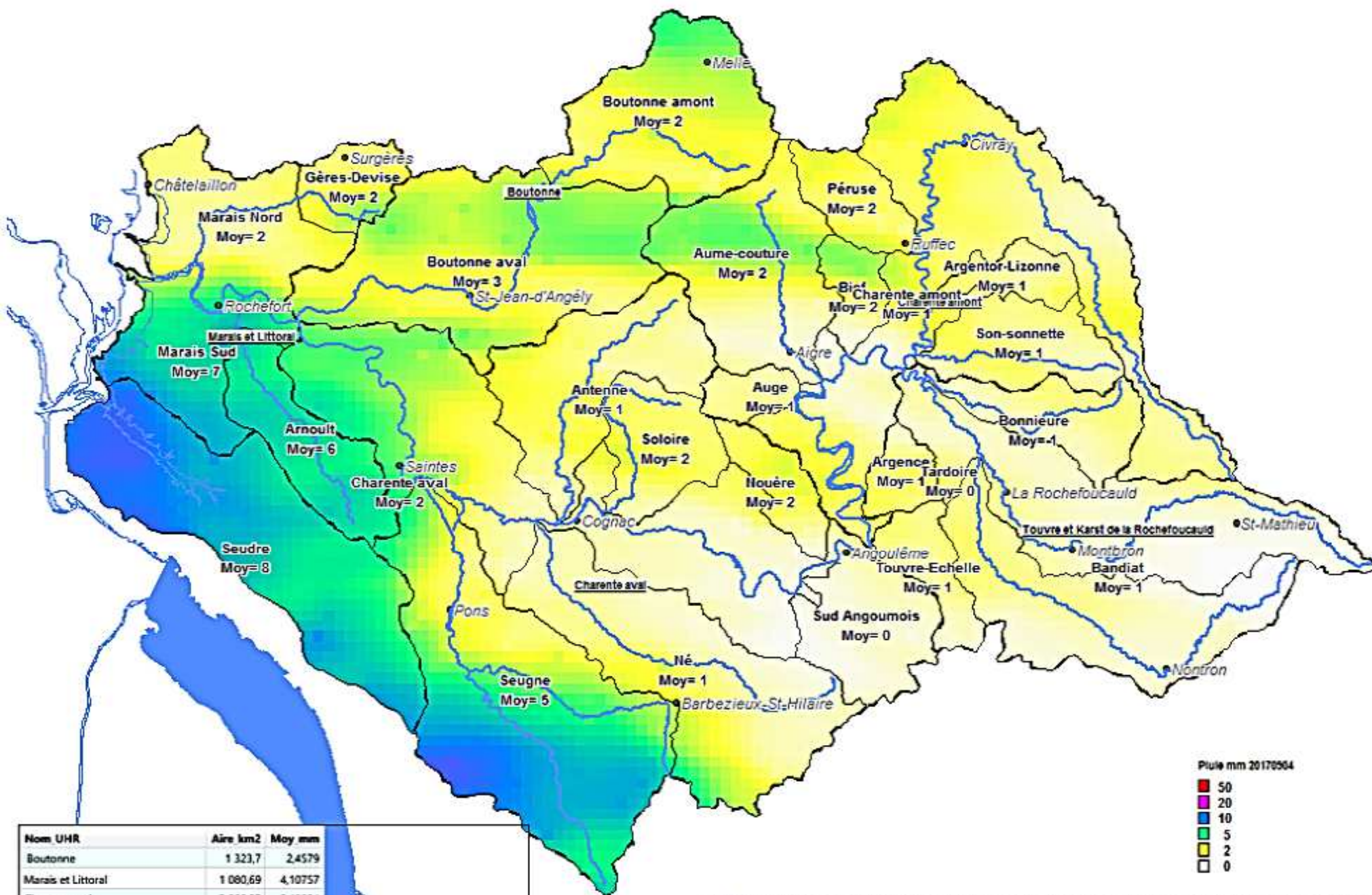


Nom UHR	Aire km2	Moy mm
Boutonne	1 323,7	0
Marais et Littoral	1 080,69	1,12752
Charente aval	3 800,05	0,0513725
Charente amont	2 262,95	0




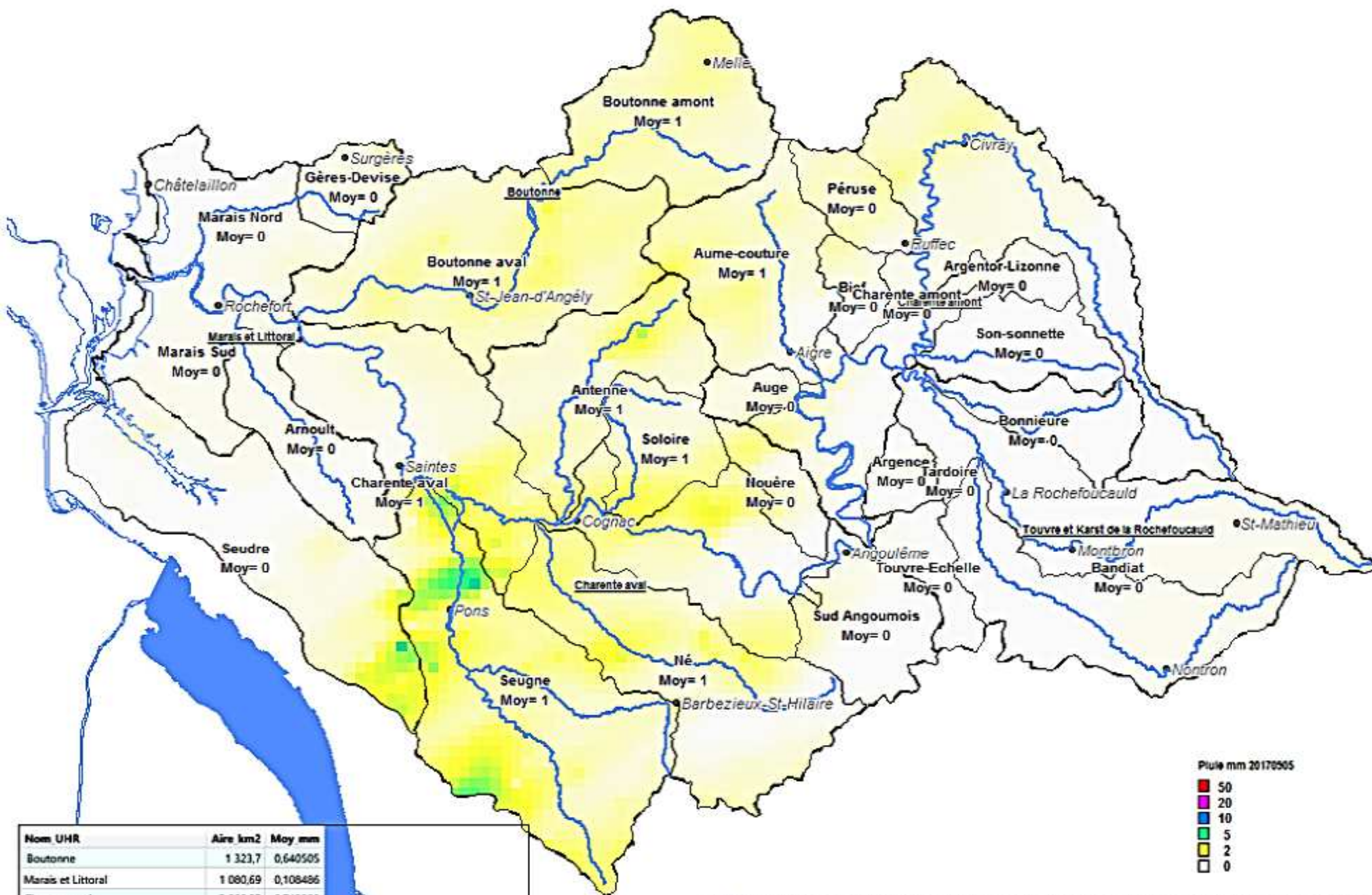






Nom UHR	Aire km2	Moy mm
Boutonne	1 323,7	2,4579
Marais et Littoral	1 080,69	4,10757
Charente aval	3 800,05	2,49824
Charente amont	2 262,95	1,4911





Nom UHR	Aire km2	Moy mm
Boutonne	1 323,7	0,640505
Marais et Littoral	1 080,69	0,108486
Charente aval	3 800,05	0,742908
Charente amont	2 262,95	0,261572



Pluimétrie radar journalière - Source Météo France et EPTB Charente - date 20170905



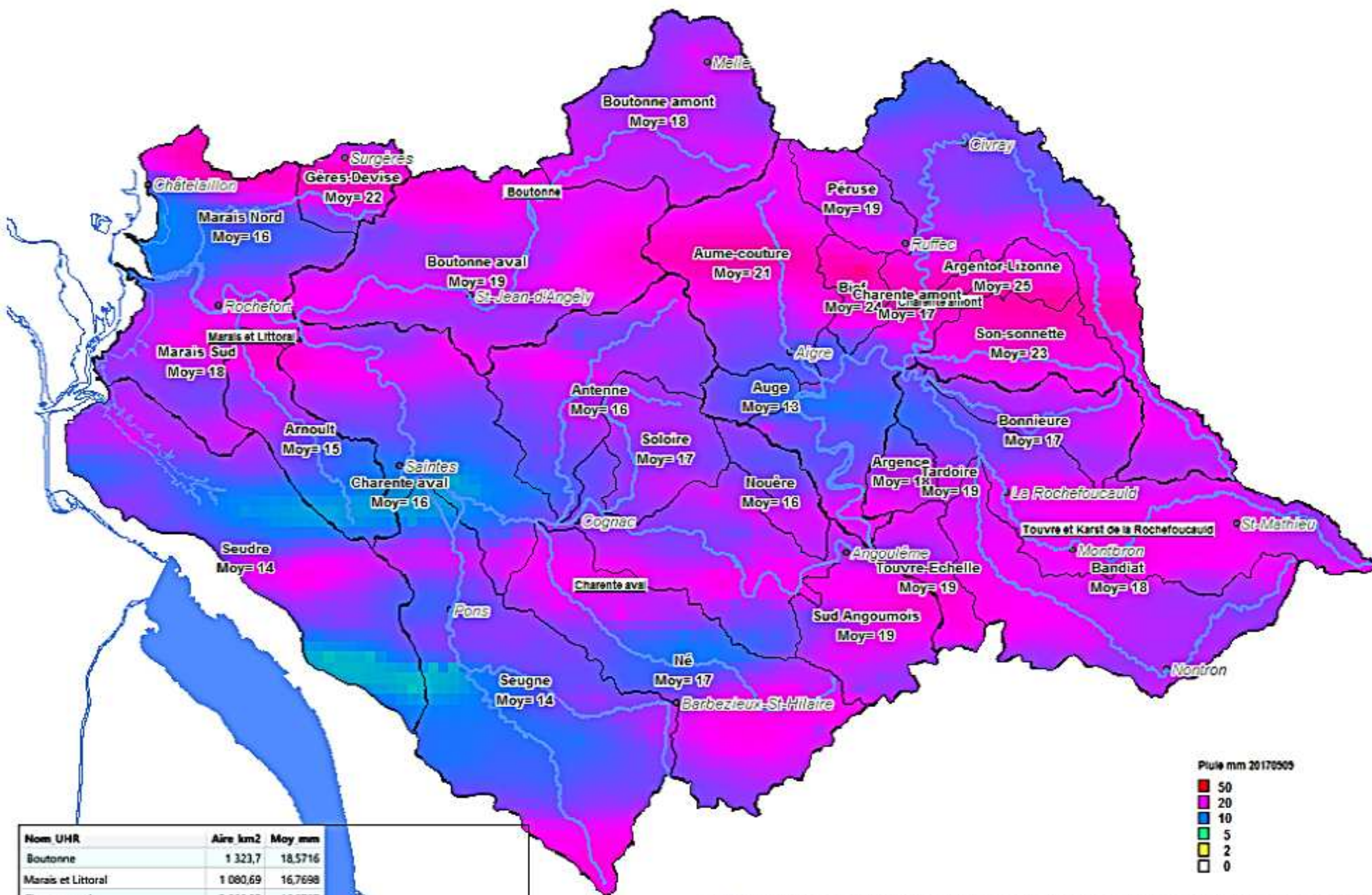


Nom UHR	Aire km2	Moy mm
Boutonne	1 323,7	0
Marais et Littoral	1 080,69	0
Charente aval	3 800,05	0
Charente amont	2 262,95	0

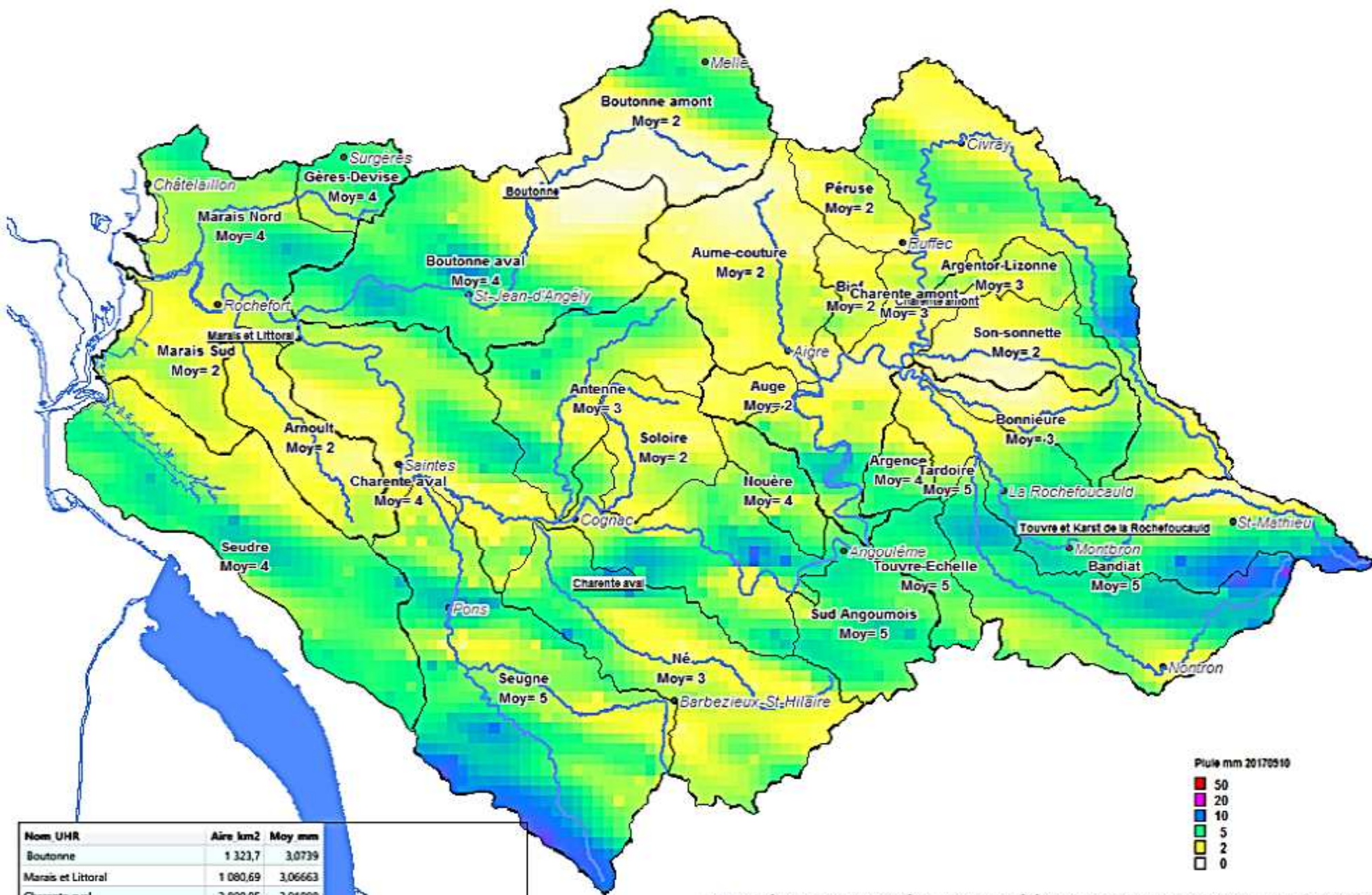


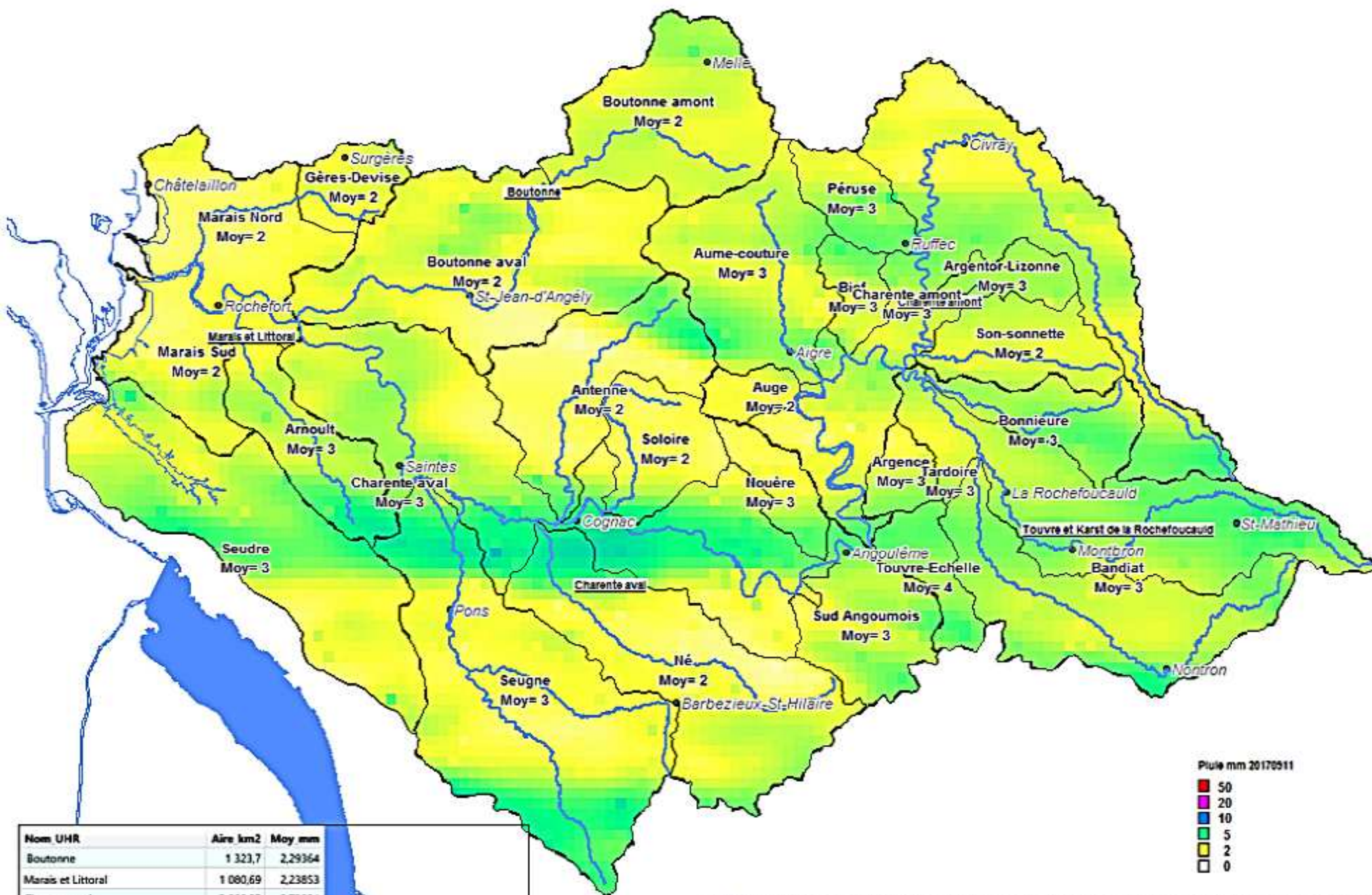


Pluviométrie radar journalière - Source Météo France et EPTB Charente - date 20170908

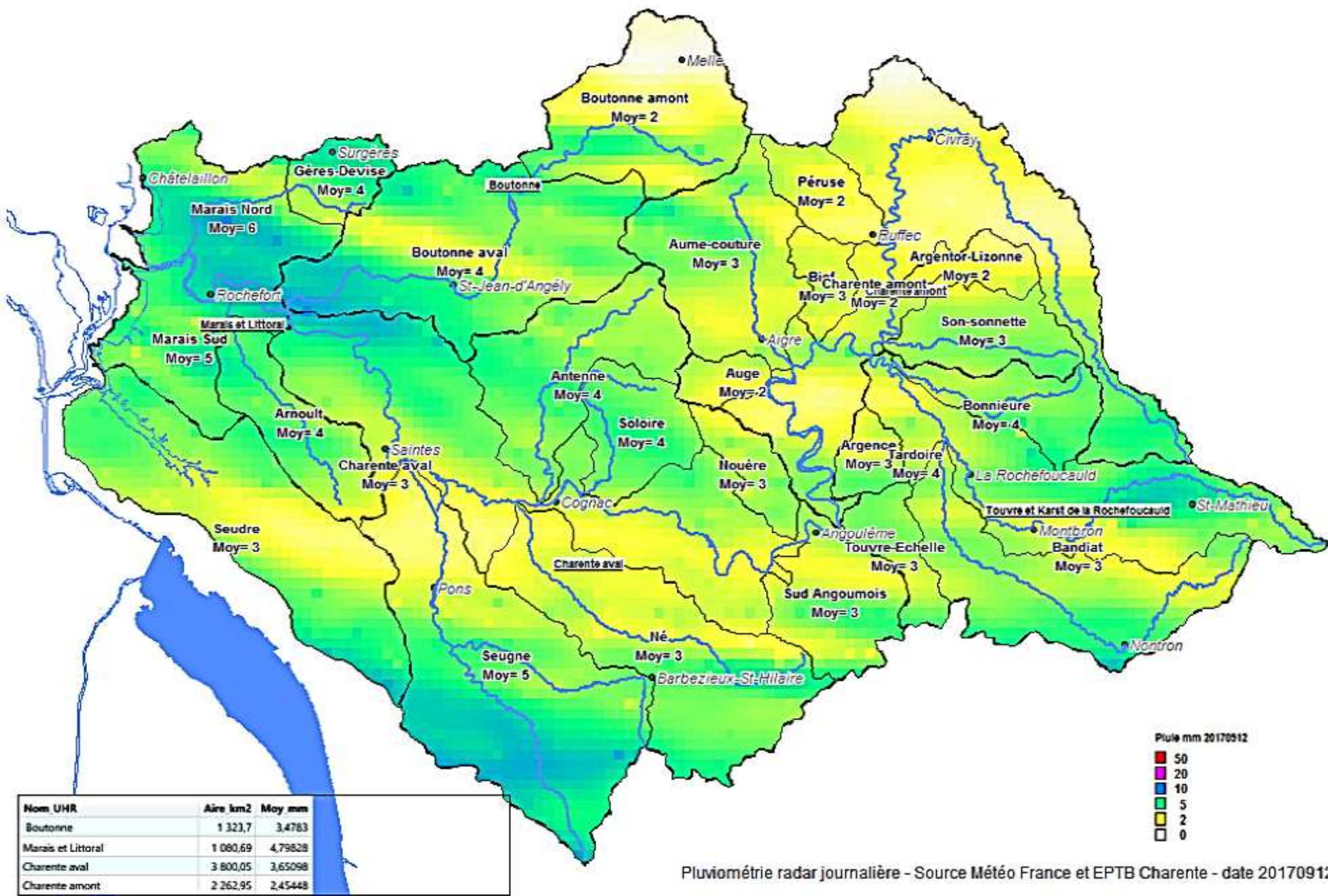


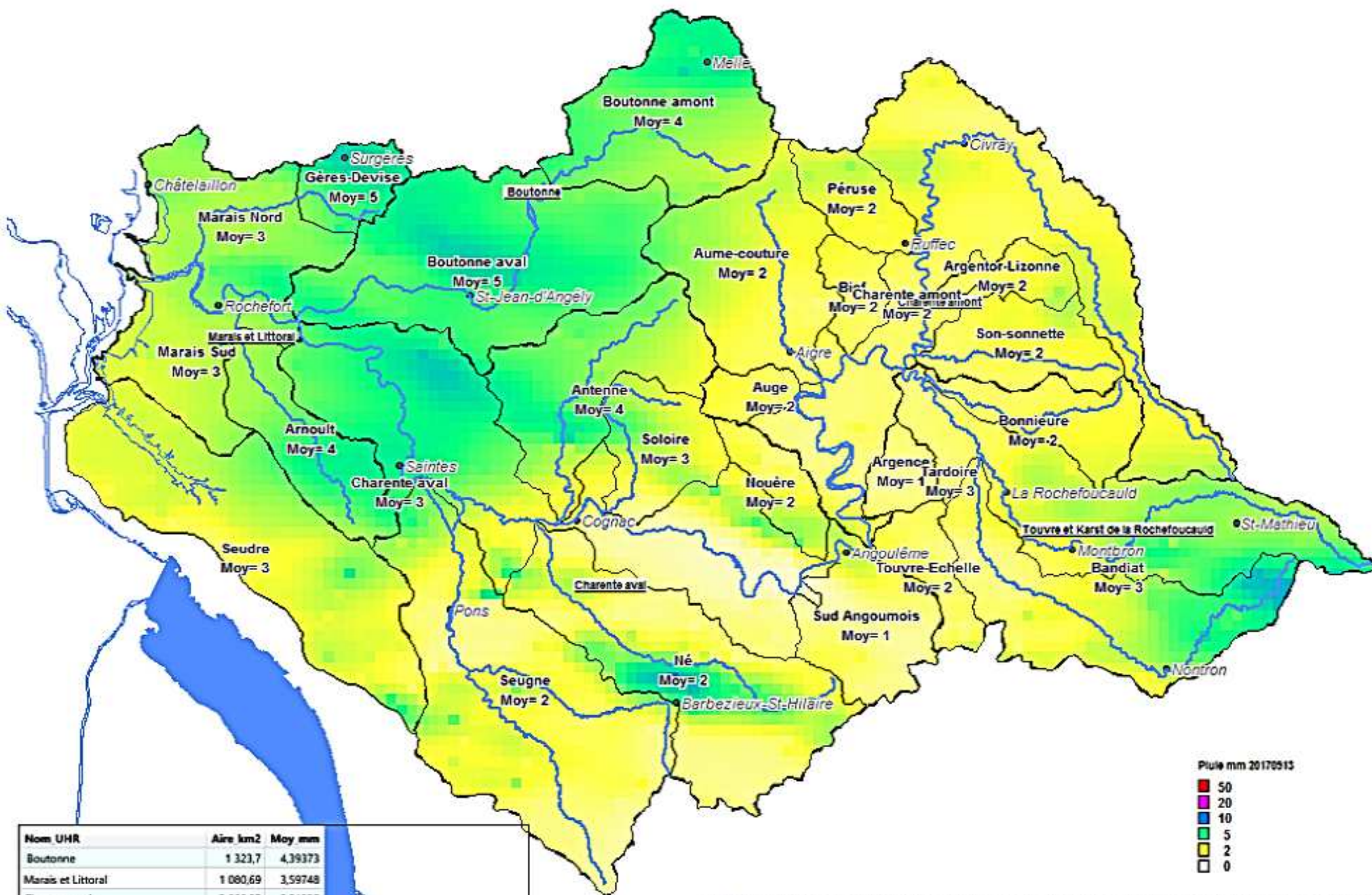
Pluviométrie radar journalière - Source Météo France et EPTB Charente - date 20170909



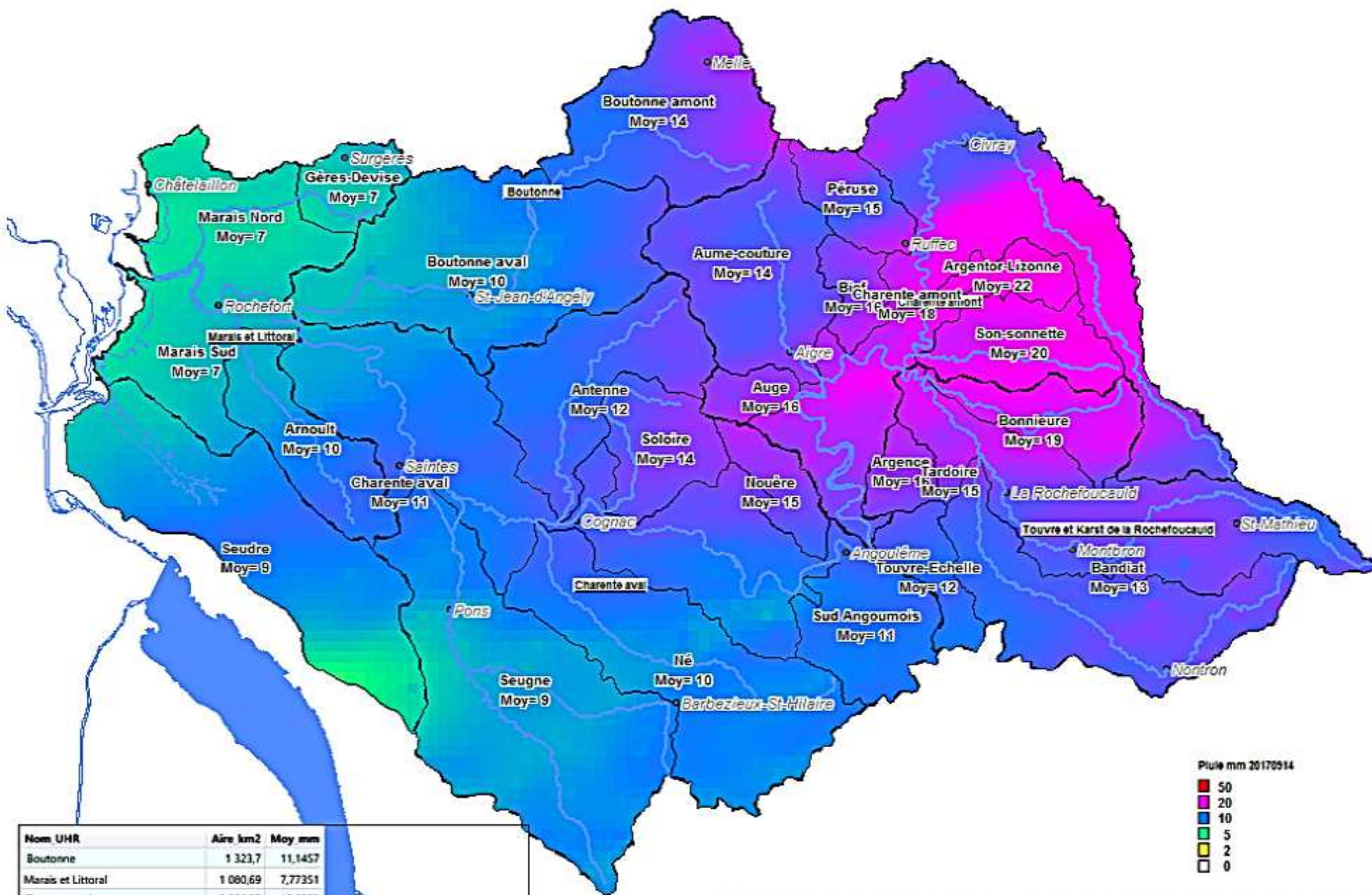


Pluviométrie radar journalière - Source Météo France et EPTB Charente - date 20170911



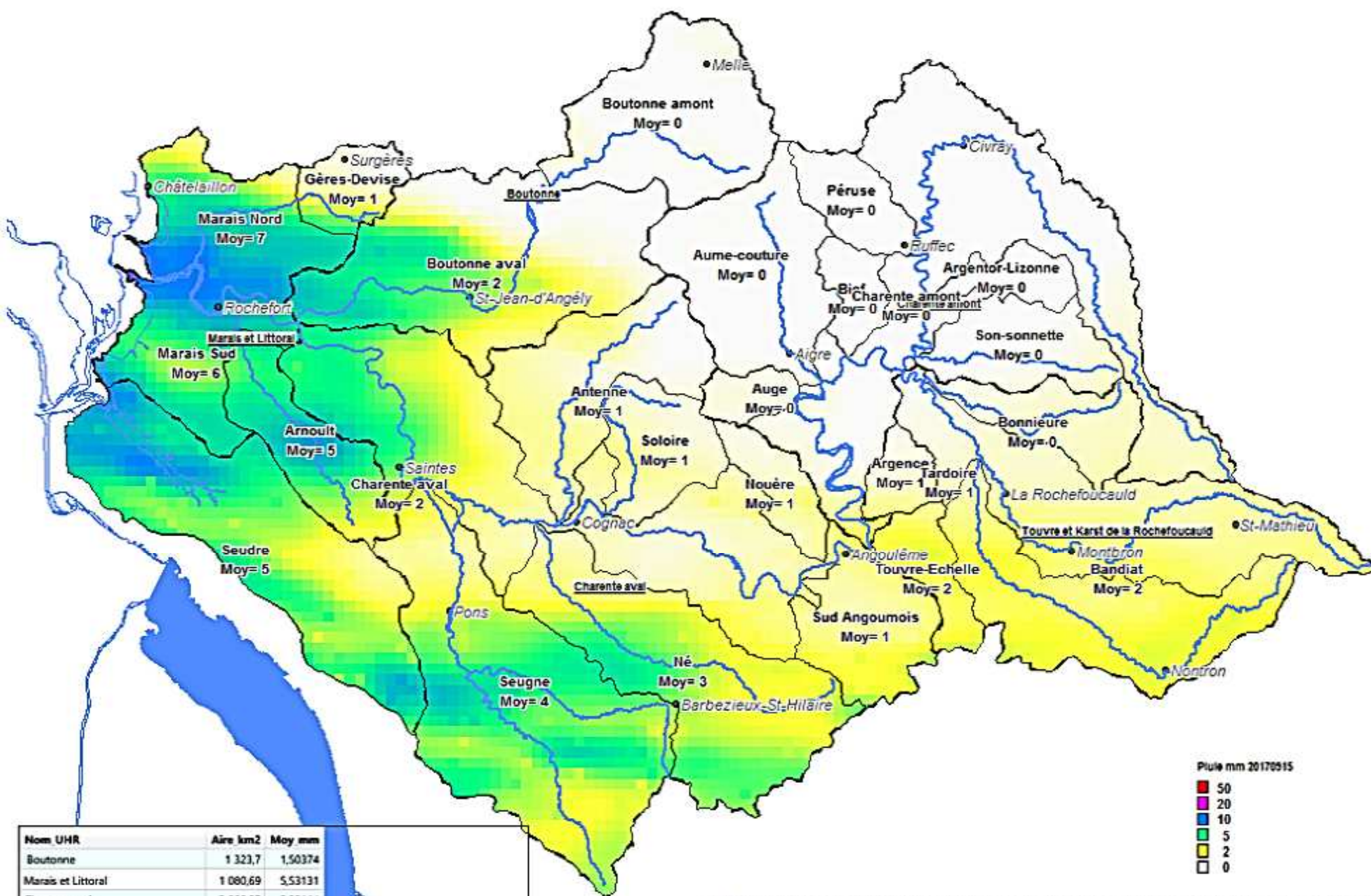


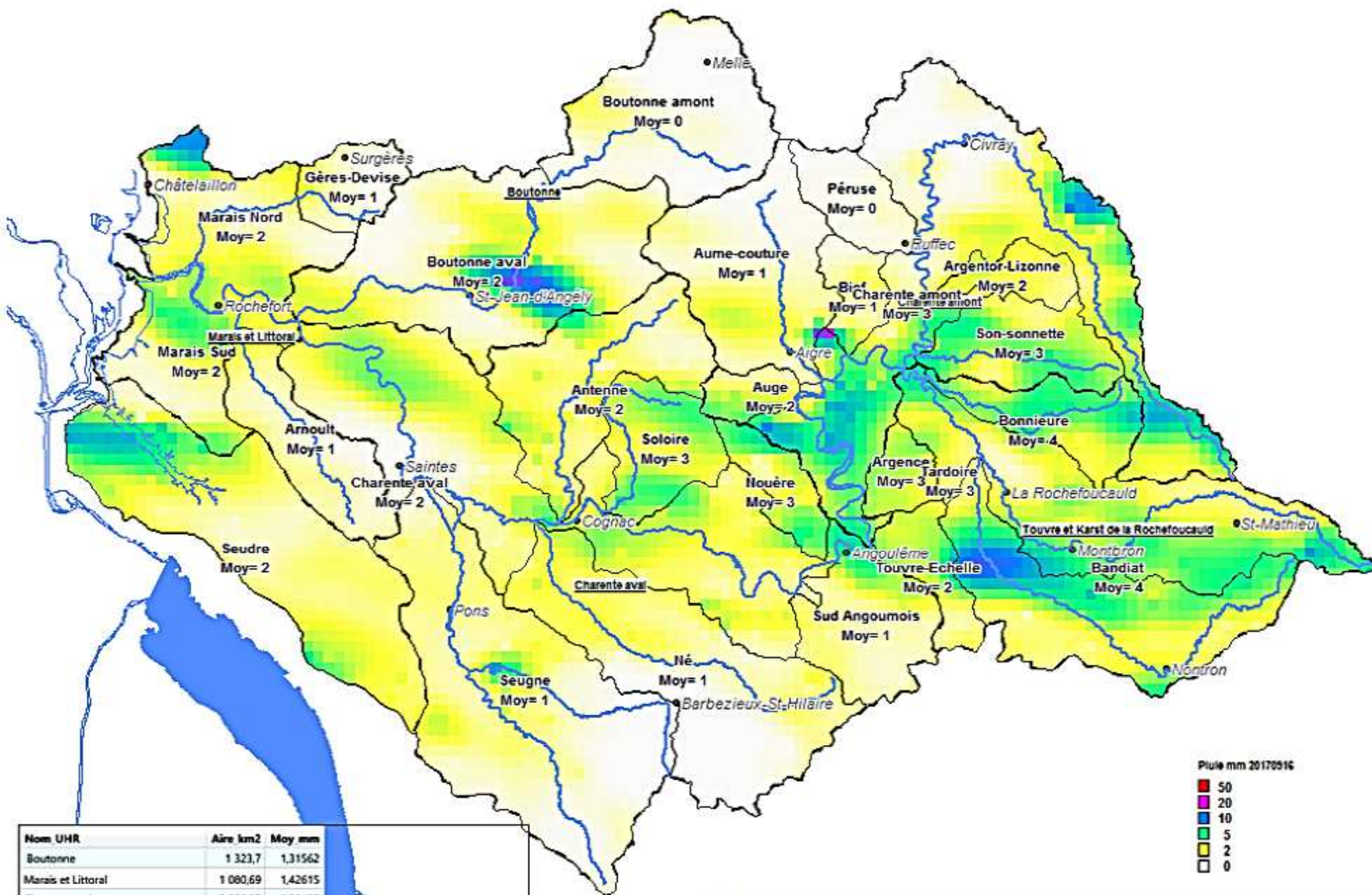
Pluviométrie radar journalière - Source Météo France et EPTB Charente - date 20170913



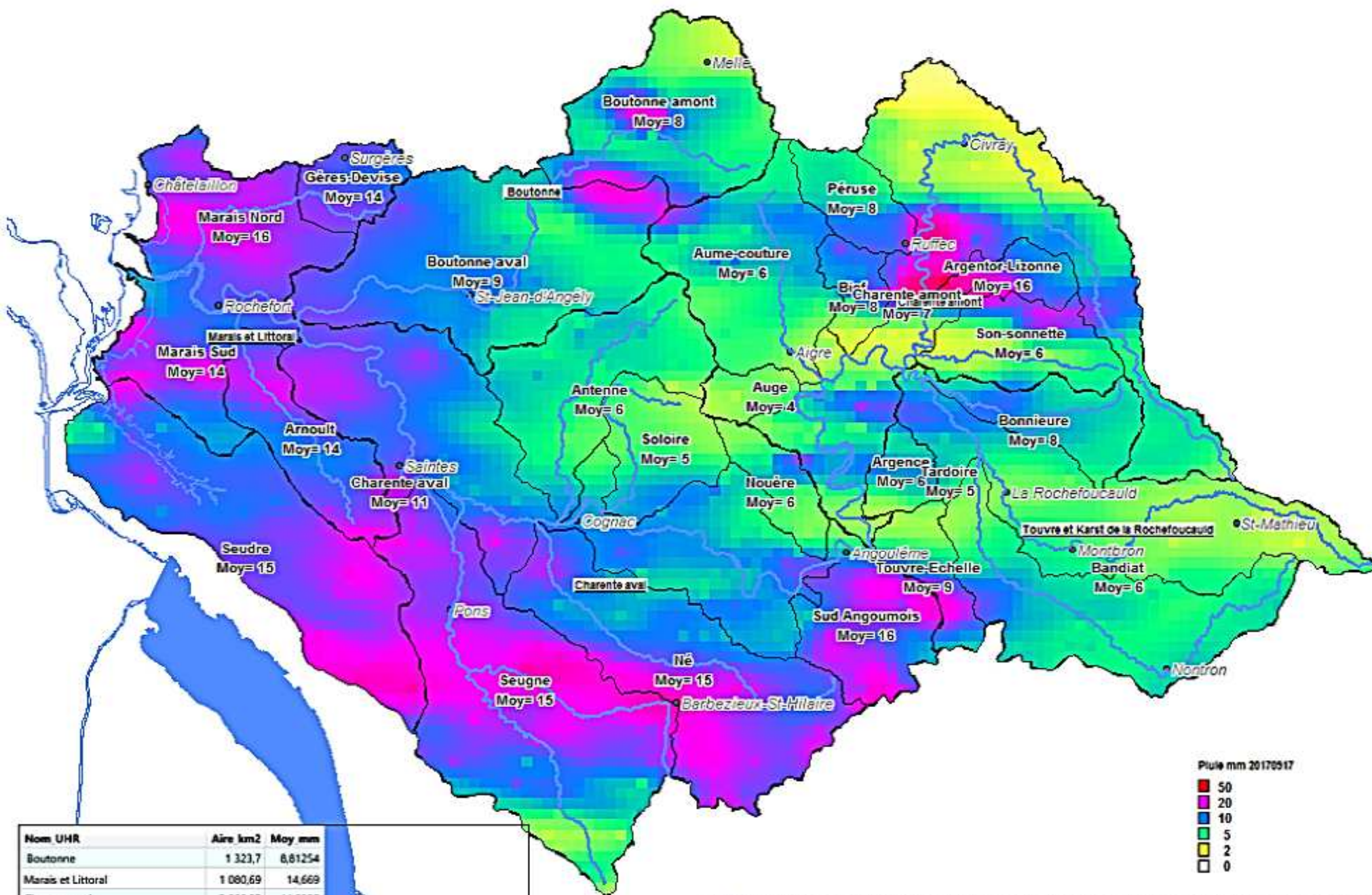
Nom UHR	Aire km2	Moy mm
Boutonne	1 323,7	11,1457
Marais et Littoral	1 080,69	7,77351
Charente aval	3 800,05	10,8323
Charente amont	2 262,95	16,9757



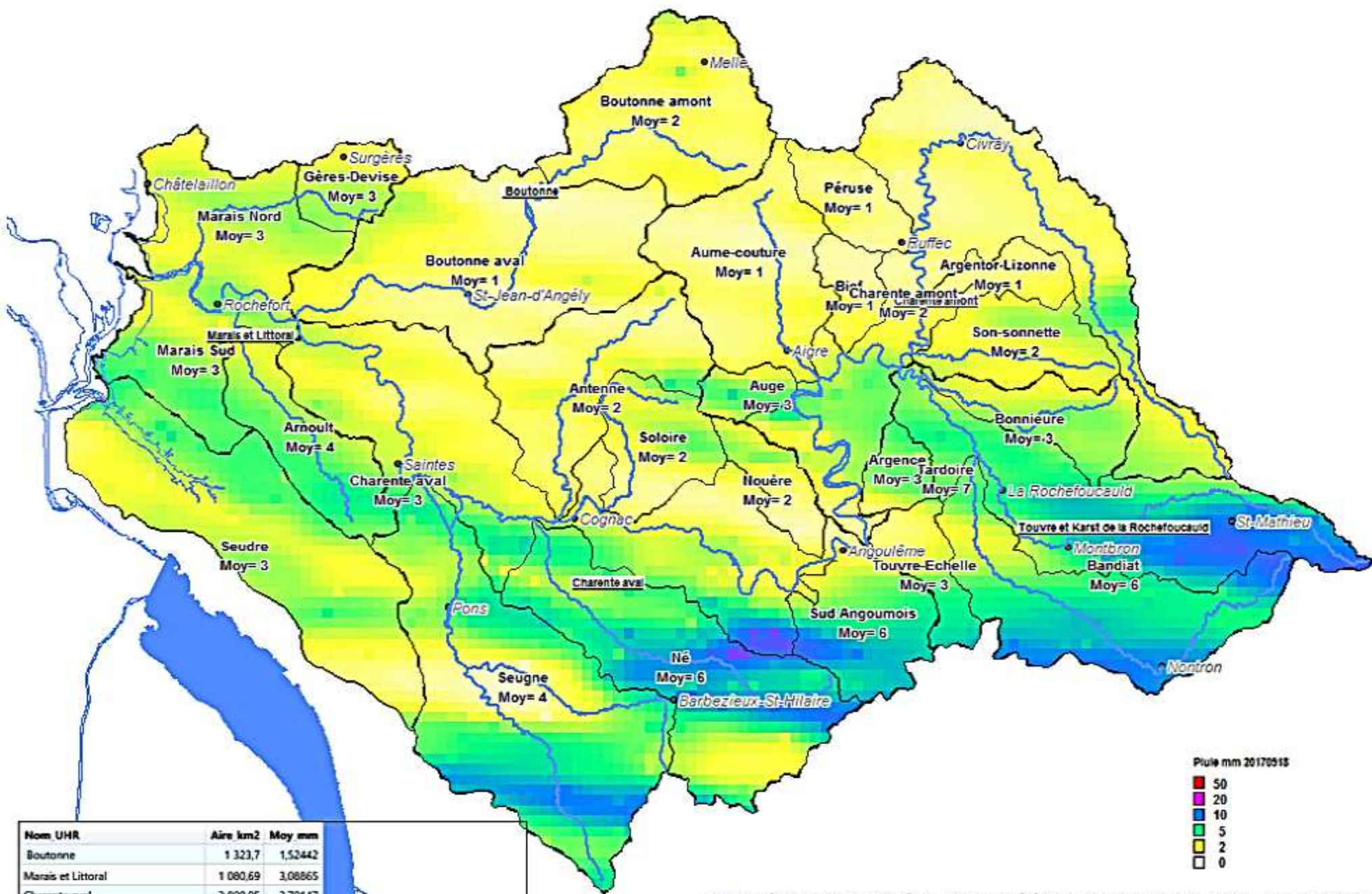




Pluviométrie radar journalière - Source Météo France et EPTB Charente - date 20170916



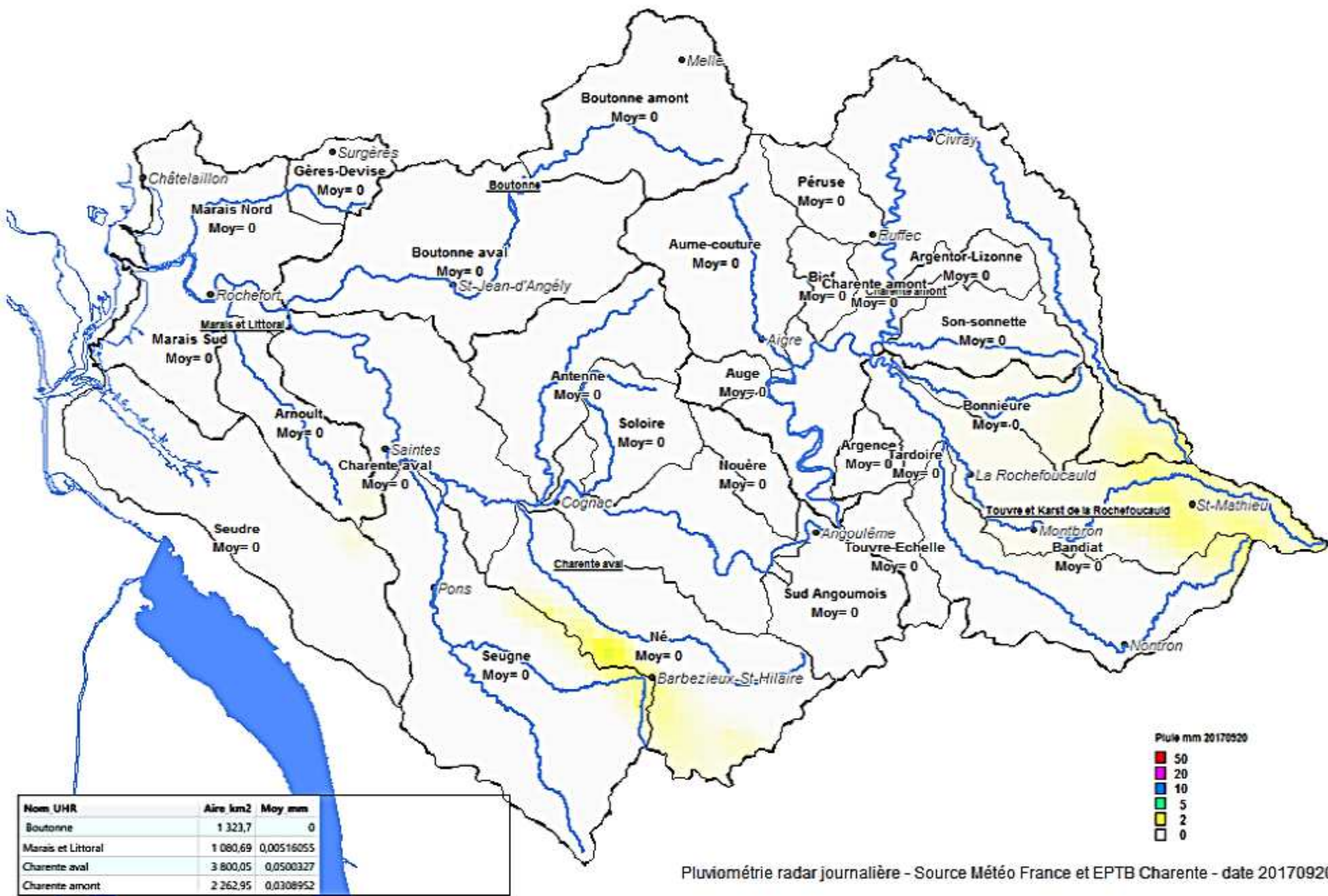
Pluviométrie radar journalière - Source Météo France et EPTB Charente - date 20170917





Nom UHR	Aire km2	Moy mm
Boutonne	1 323,7	0
Marais et Littoral	1 080,69	0
Charente aval	3 800,05	0
Charente amont	2 262,95	0,0276747







Nom UHR	Aire km2	Moy mm
Boutonne	1 323,7	0
Marais et Littoral	1 080,69	0
Charente aval	3 800,05	0
Charente amont	2 262,95	0



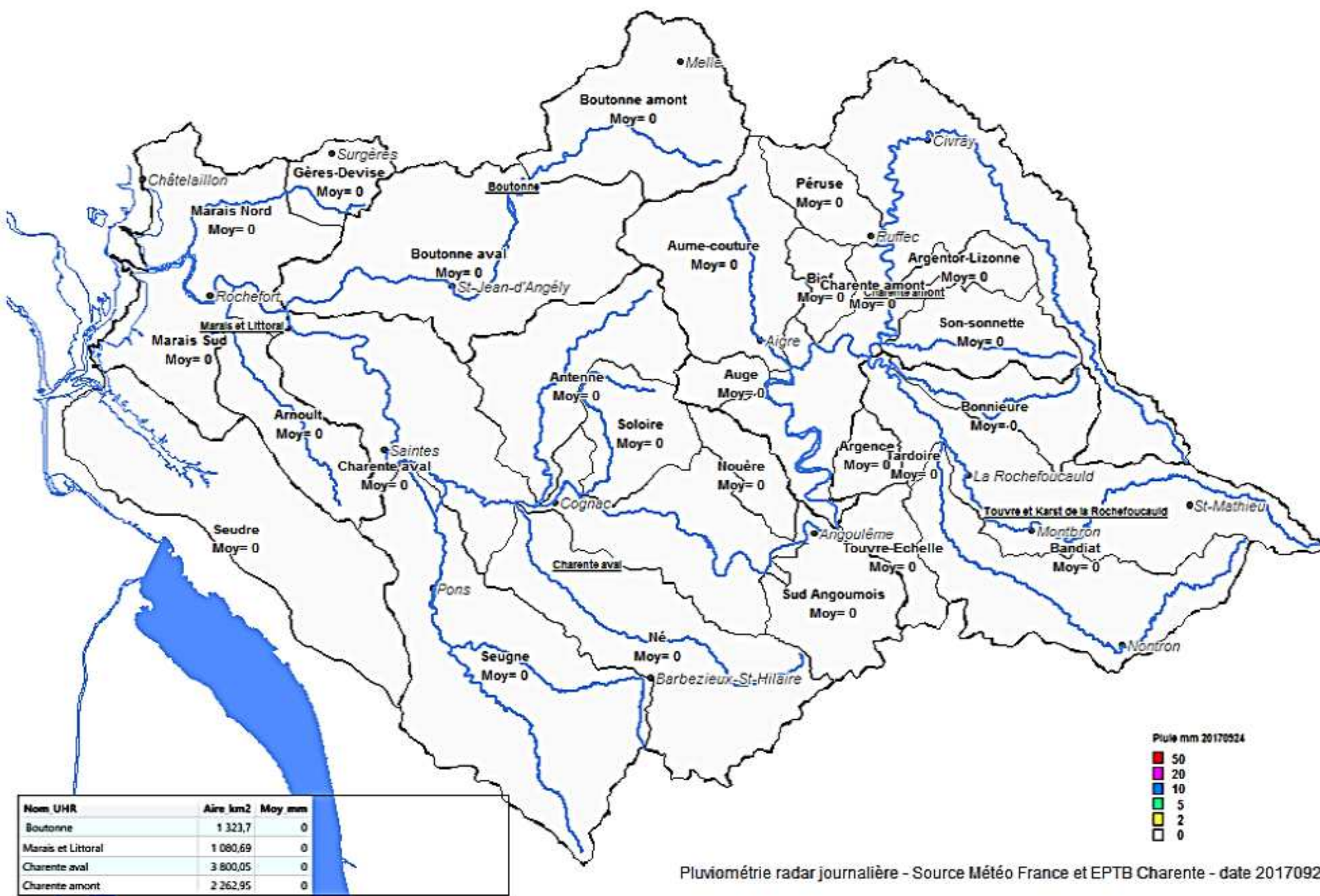


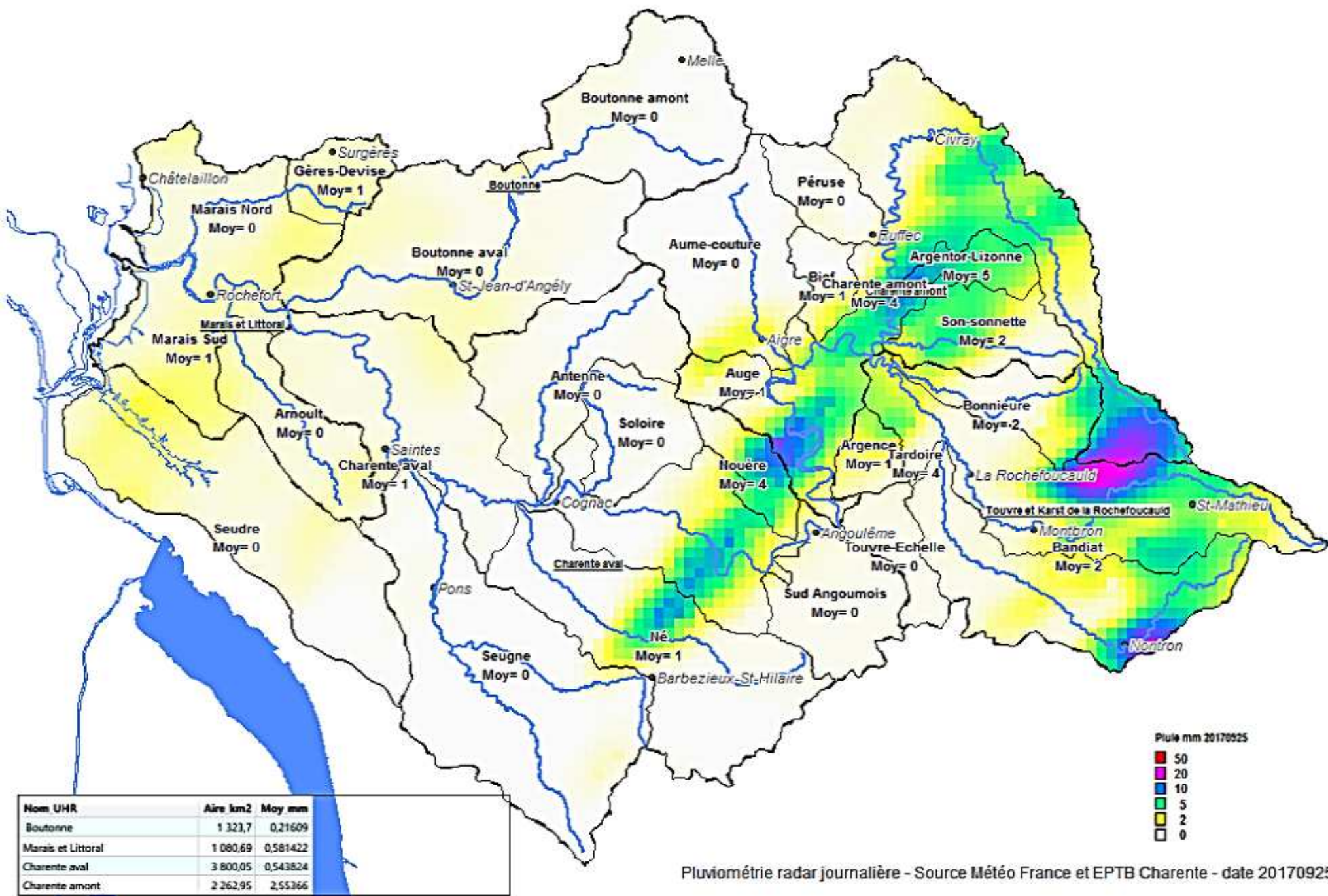
Pluviométrie radar journalière - Source Météo France et EPTB Charente - date 20170922

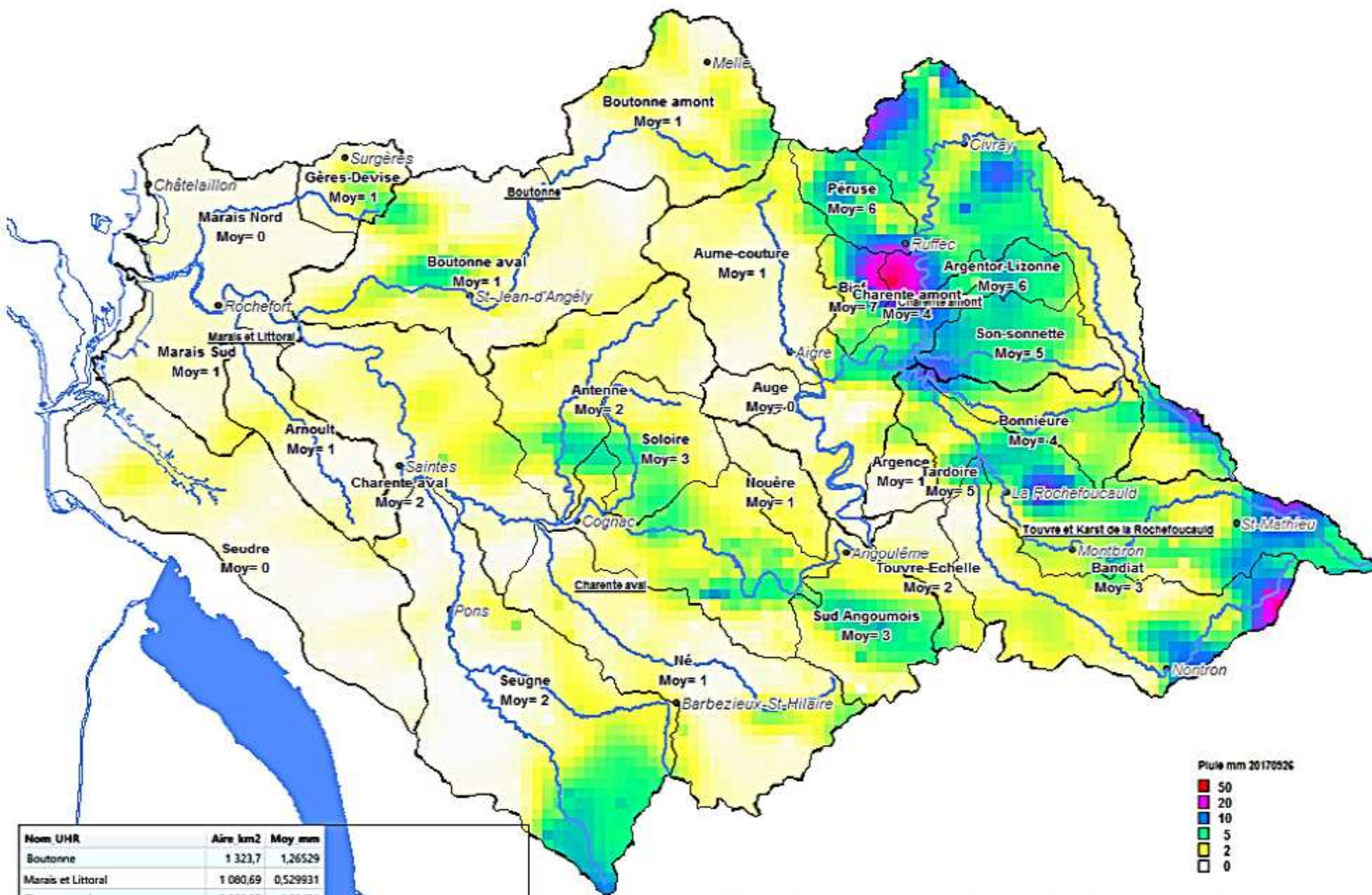


Nom UHR	Aire km2	Moy mm
Boutonne	1 323,7	0,0373246
Marais et Littoral	1 080,69	0
Charente aval	3 800,05	0
Charente amont	2 262,95	0,00365721



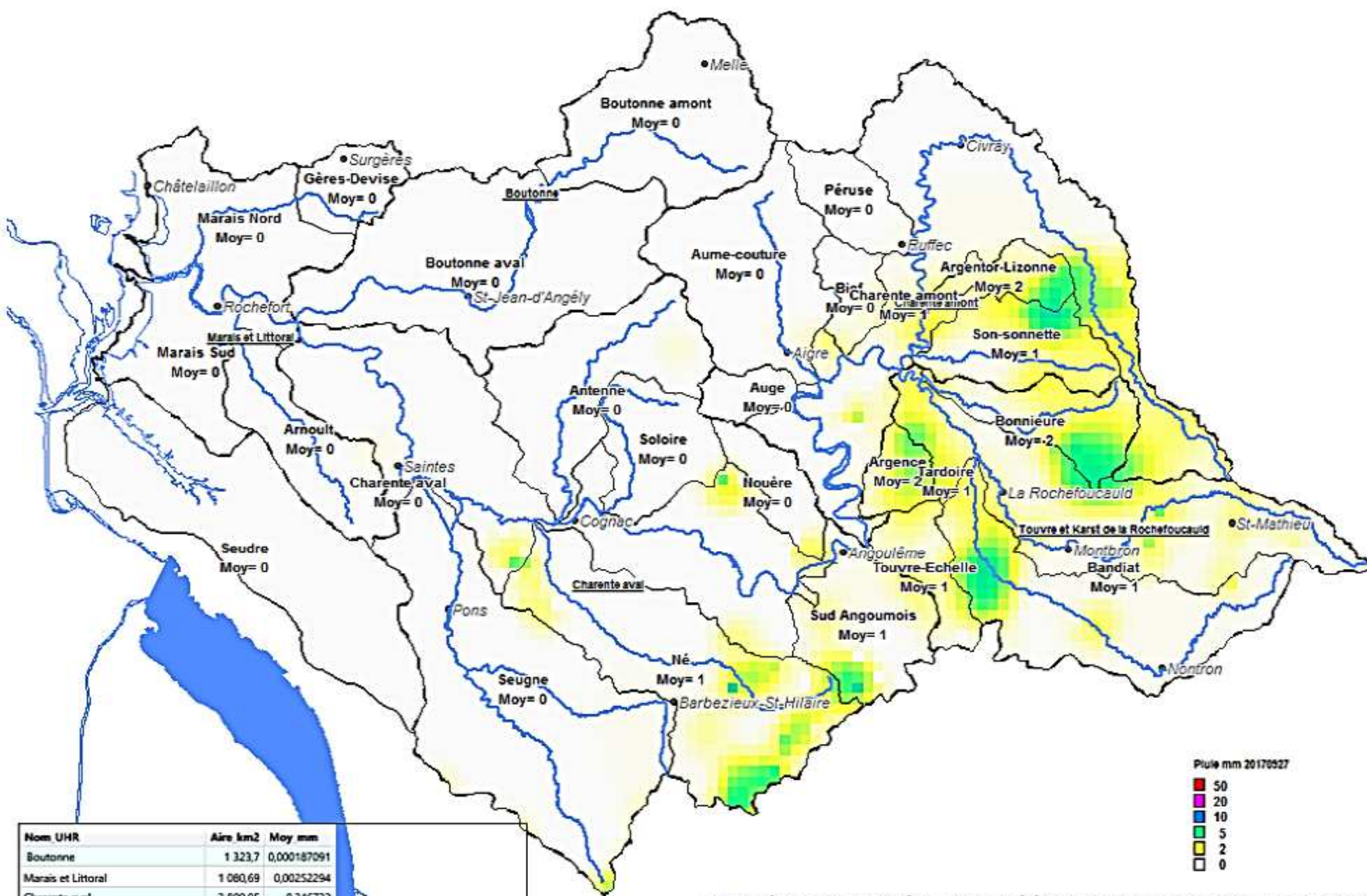


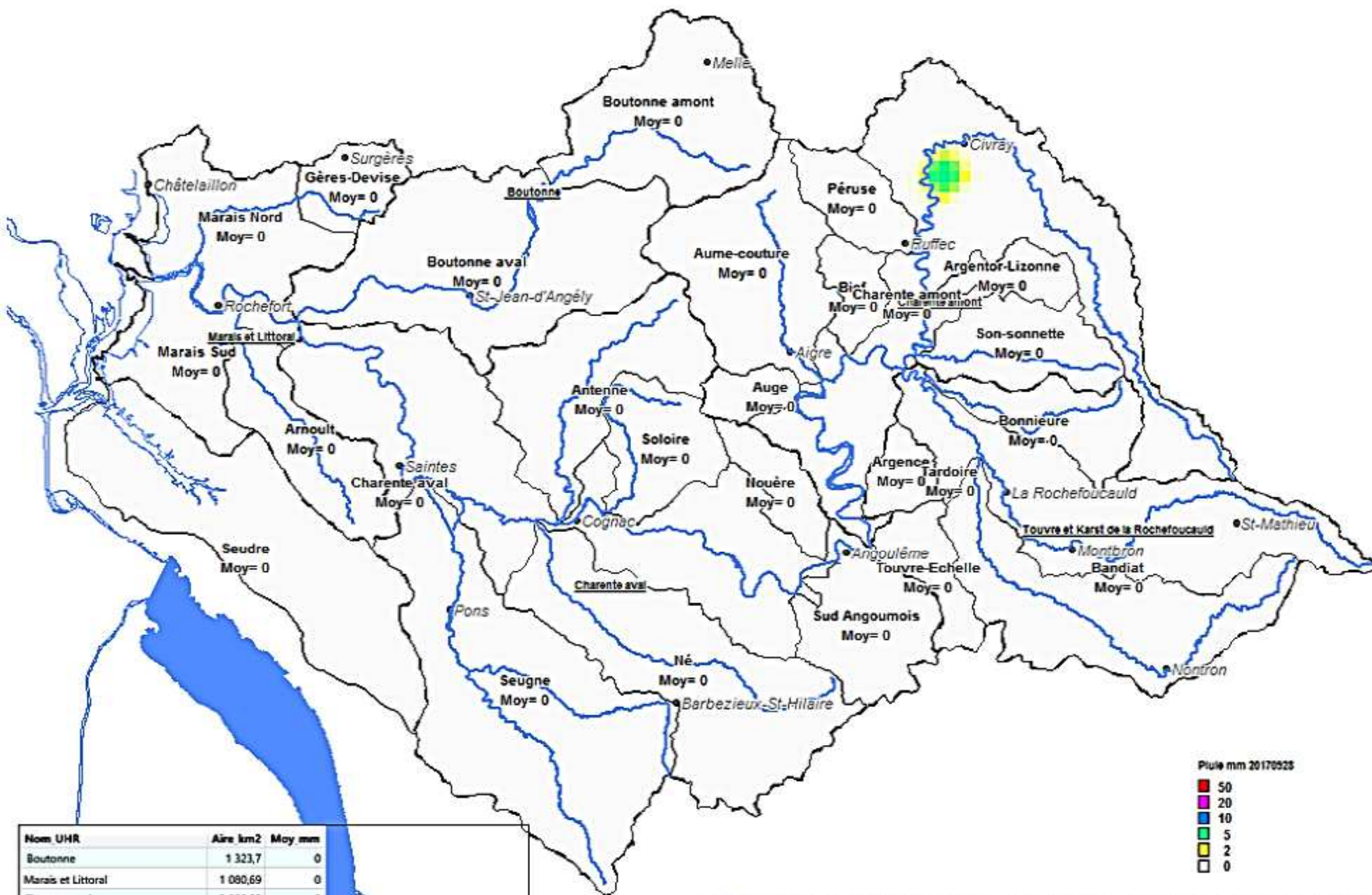




Nom UHR	Aire km2	Moy mm
Boutonne	1 323,7	1,26529
Marais et Littoral	1 080,69	0,529931
Charente aval	3 800,05	1,68431
Charente amont	2 262,95	3,91059





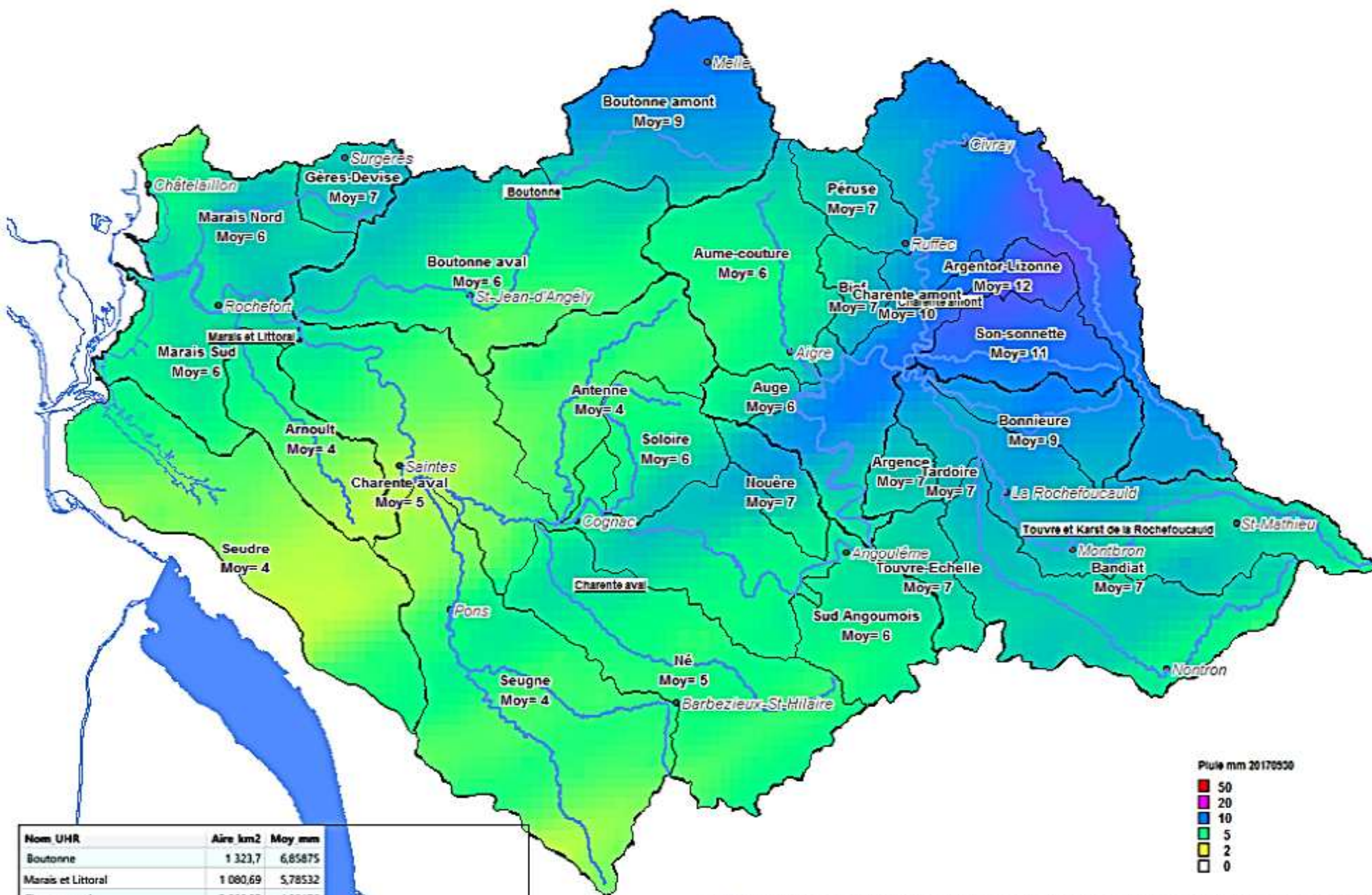


Pluviométrie radar journalière - Source Météo France et EPTB Charente - date 20170928



Nom UHR	Aire km2	Moy mm
Boutonne	1 323,7	0,00243218
Marais et Littoral	1 080,69	0,00470183
Charente aval	3 800,05	0
Charente amont	2 262,95	0





Pluviométrie radar journalière - Source Météo France et EPTB Charente - date 20170930