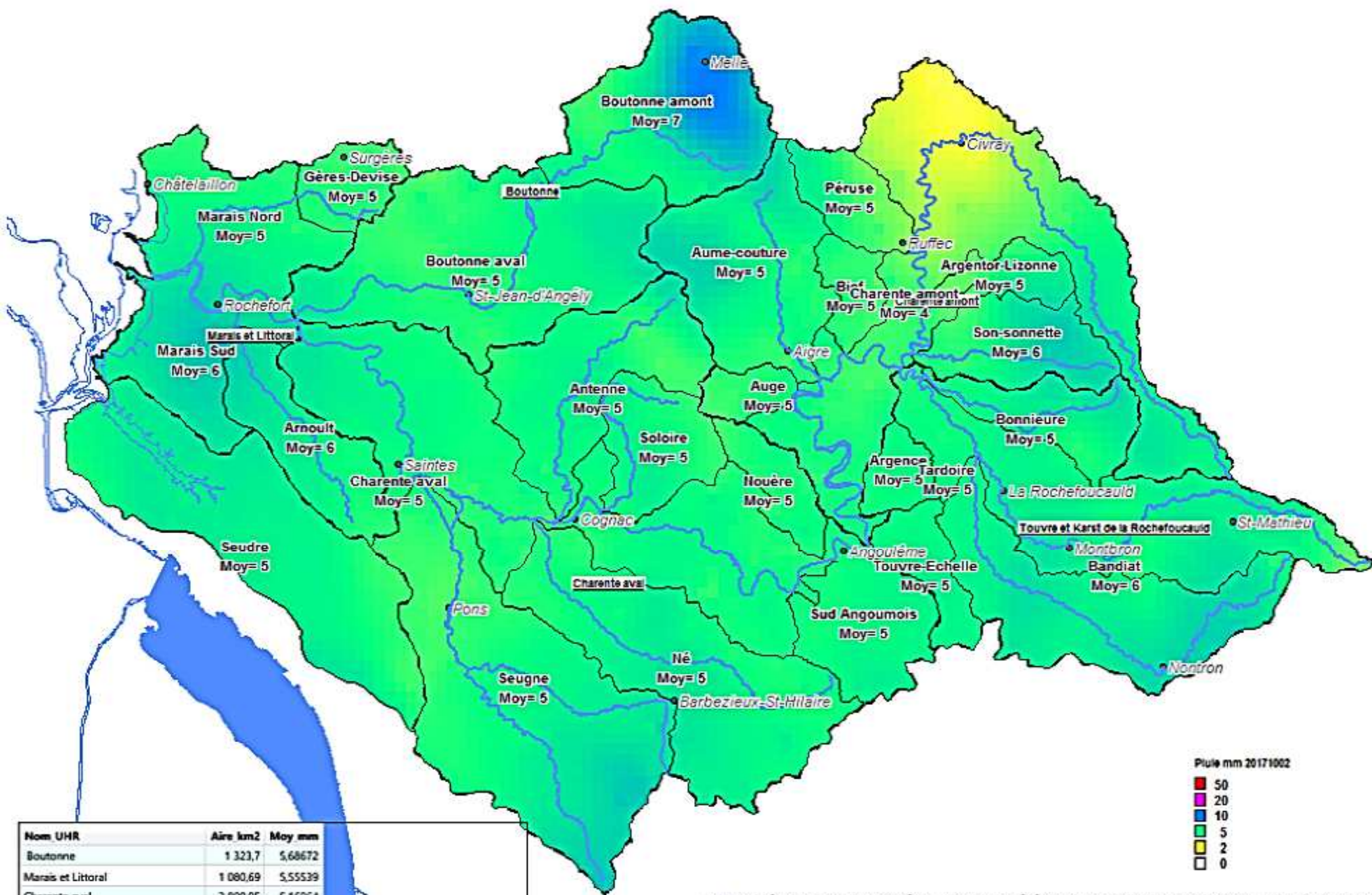
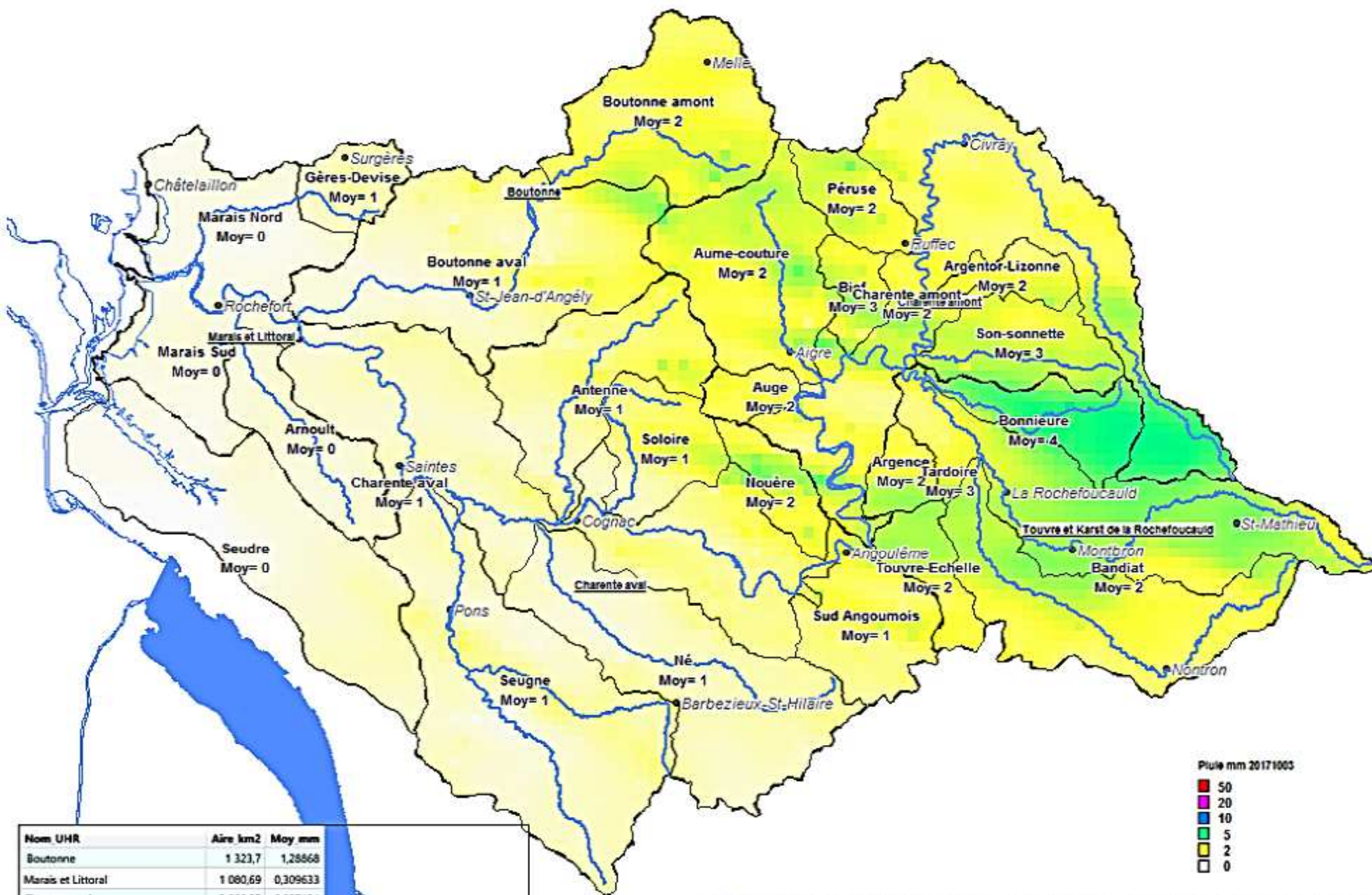



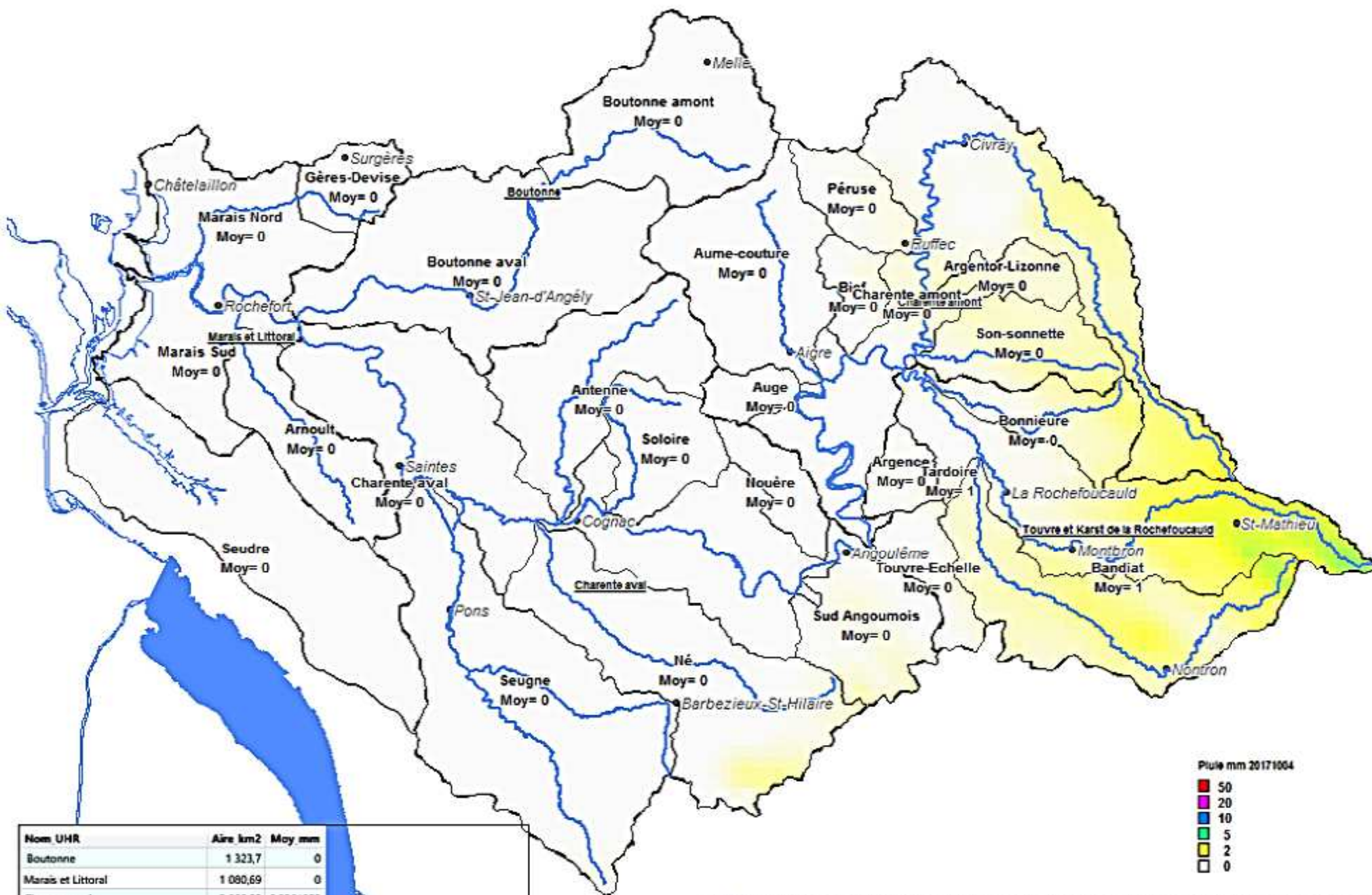
Pluviométrie radar journalière - Source Météo France et EPTB Charente - date 20171001

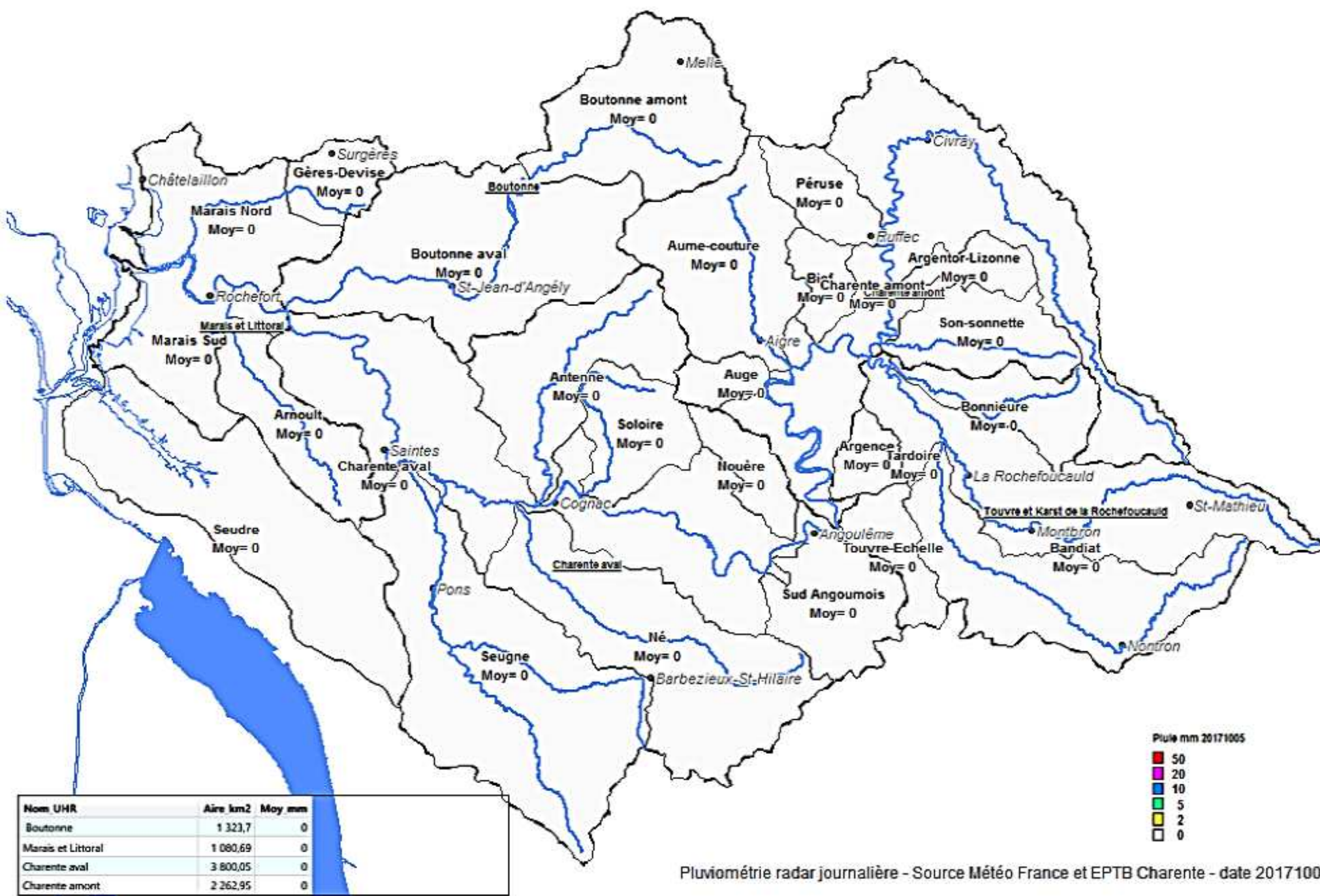


Pluviométrie radar journalière - Source Météo France et EPTB Charente - date 20171002



Pluviométrie radar journalière - Source Météo France et EPTB Charente - date 20171003

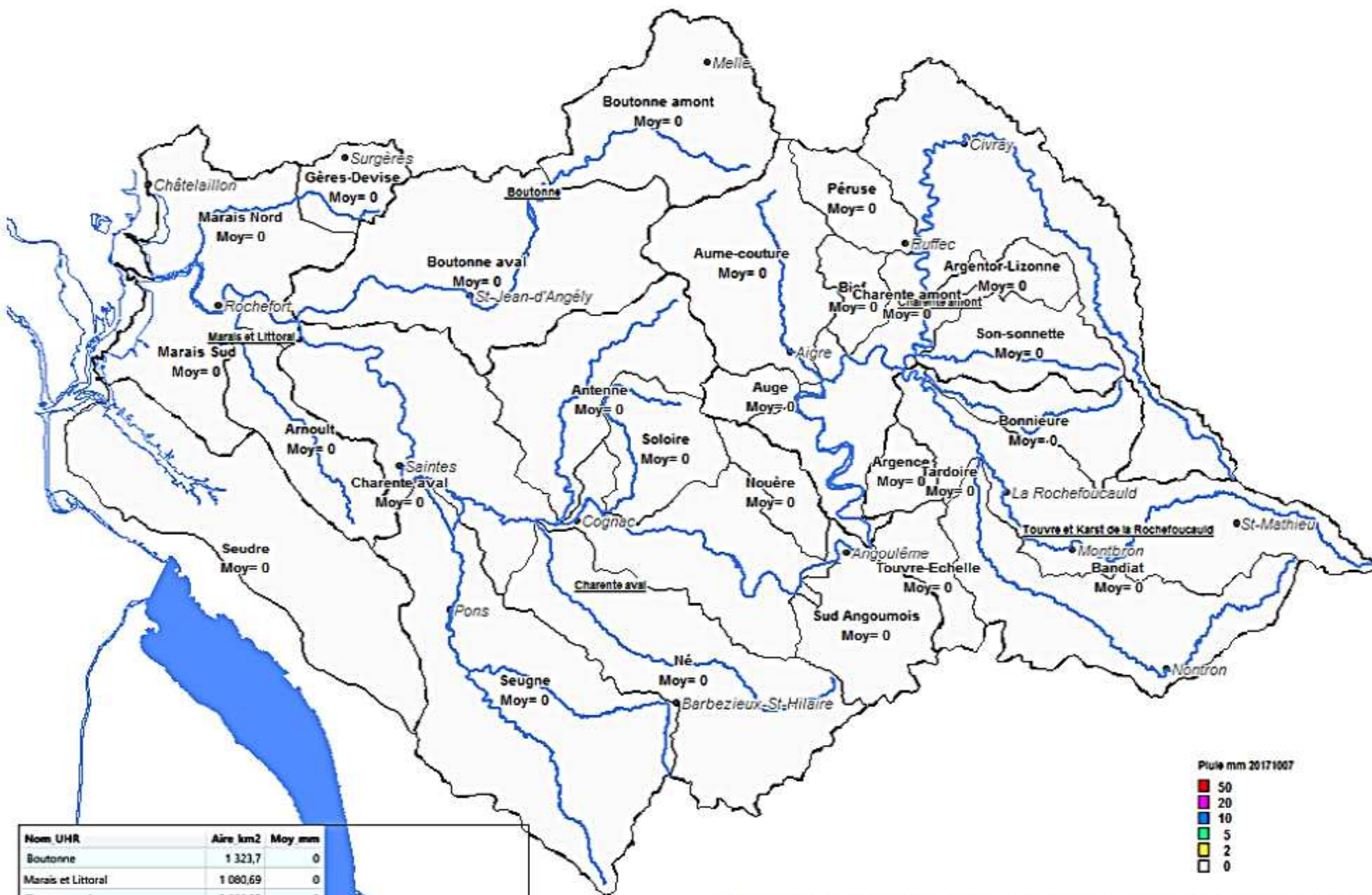




Pluviométrie radar journalière - Source Météo France et EPTB Charente - date 20171005



Pluviométrie radar journalière - Source Météo France et EPTB Charente - date 20171006



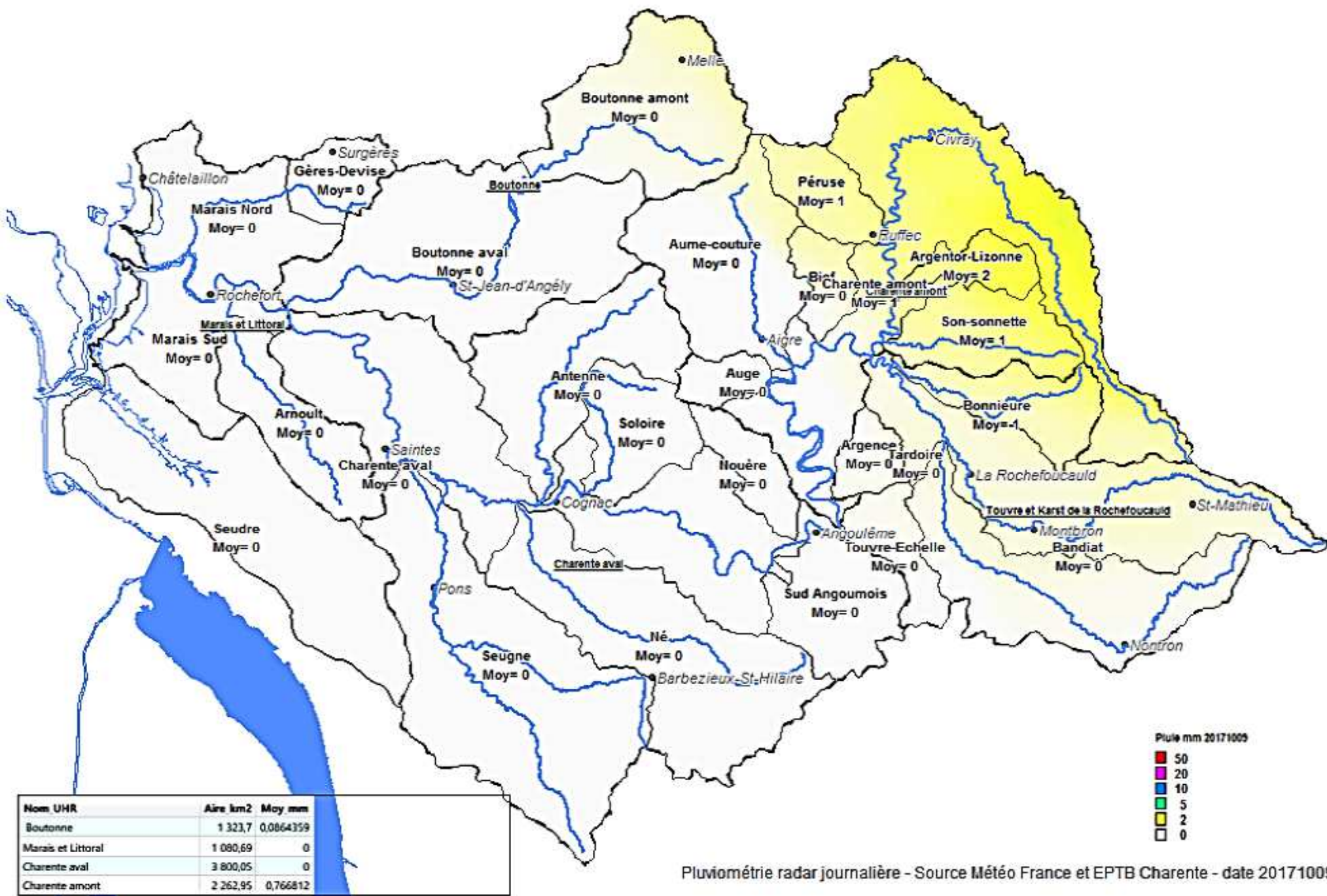
Nom UHR	Aire km2	Moy mm
Boutonne	1 323,7	0
Marais et Littoral	1 080,69	0
Charente aval	3 800,05	0
Charente amont	2 262,95	0



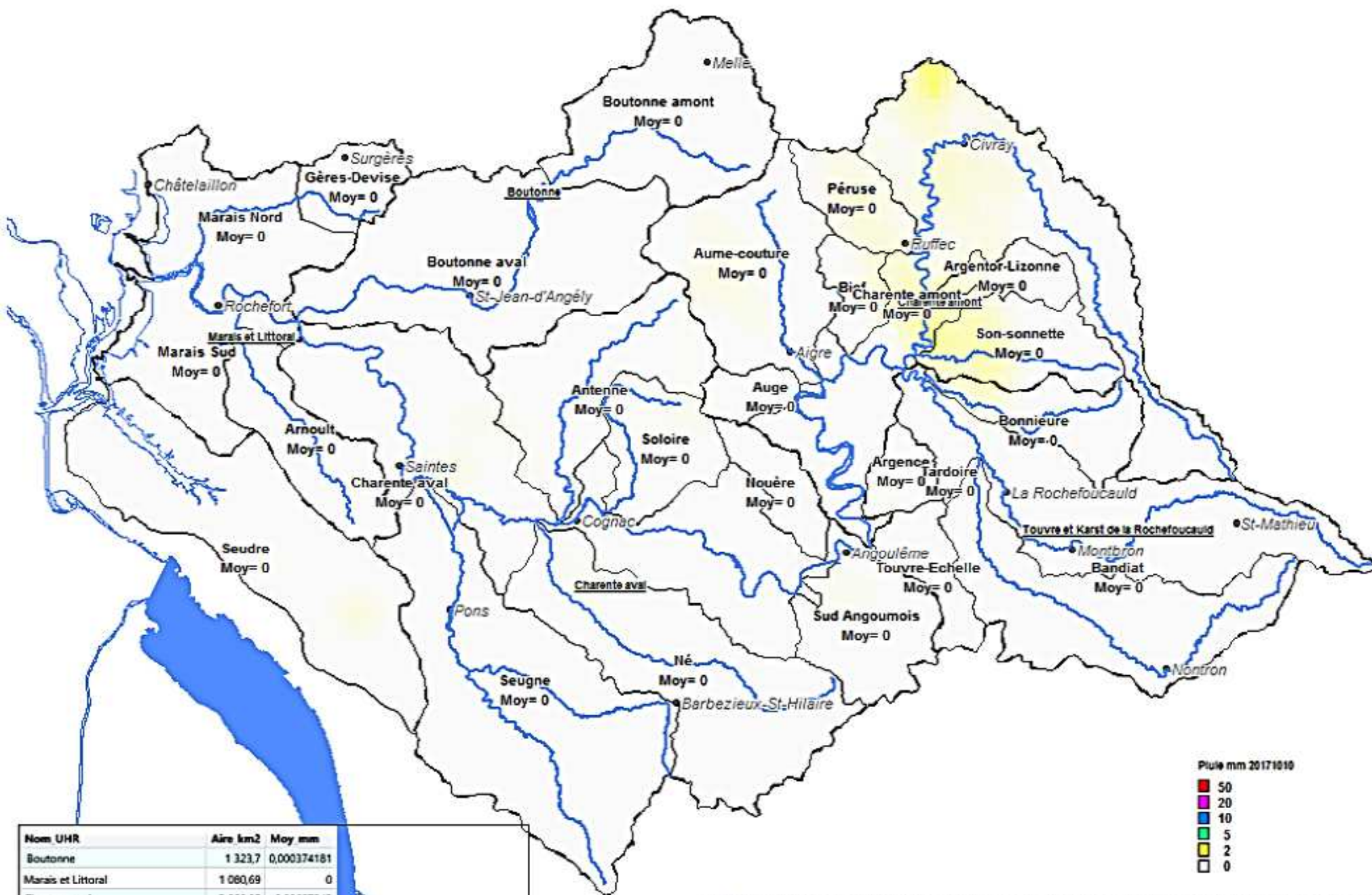


Pluviométrie radar journalière - Source Météo France et EPTB Charente - date 20171008





Pluviométrie radar journalière - Source Météo France et EPTB Charente - date 20171009

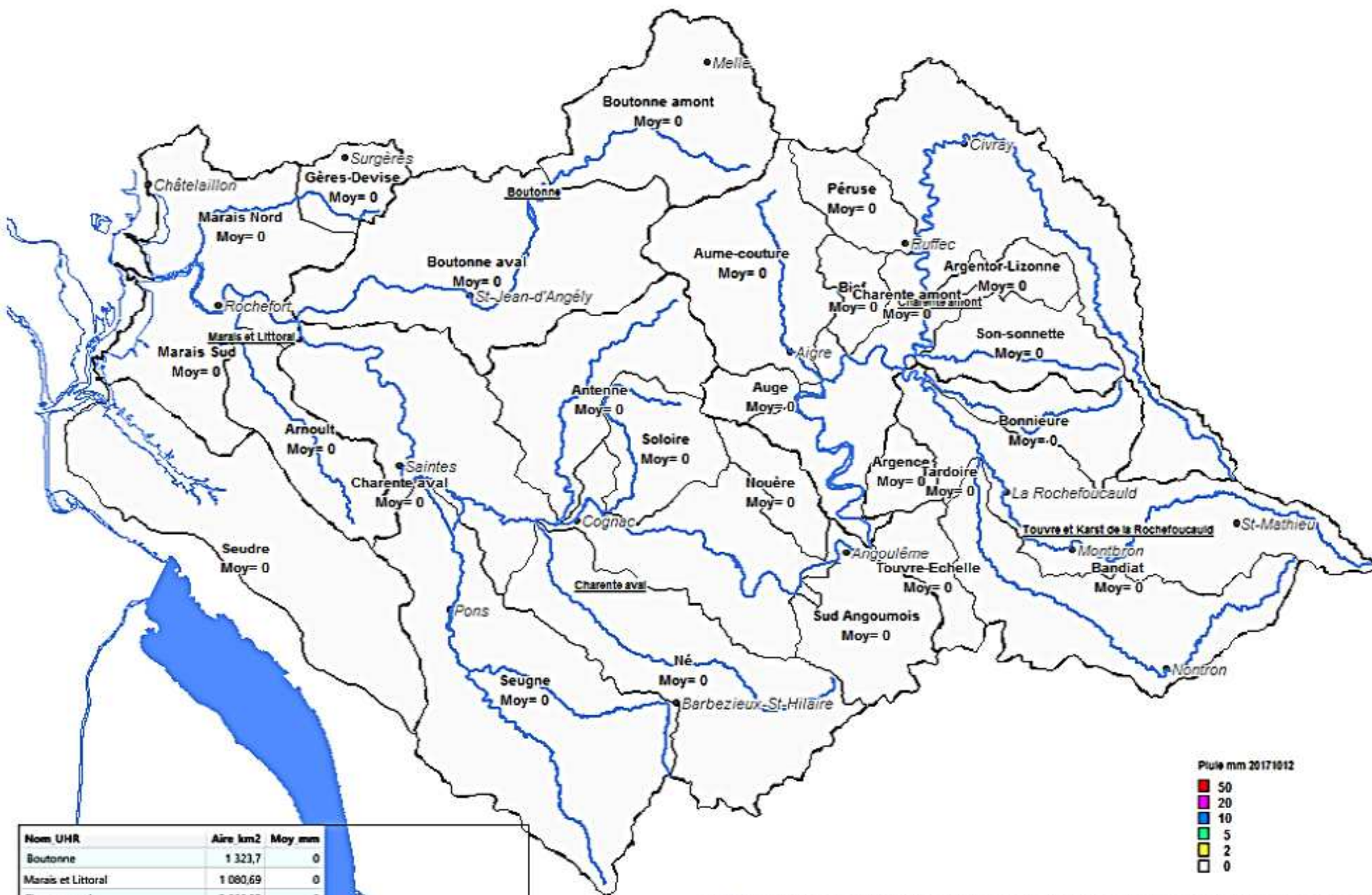


Nom UHR	Aire km2	Moy mm
Boutonne	1 323,7	0,000374181
Marais et Littoral	1 080,69	0
Charente aval	3 800,05	0,00607843
Charente amont	2 262,95	0,119269



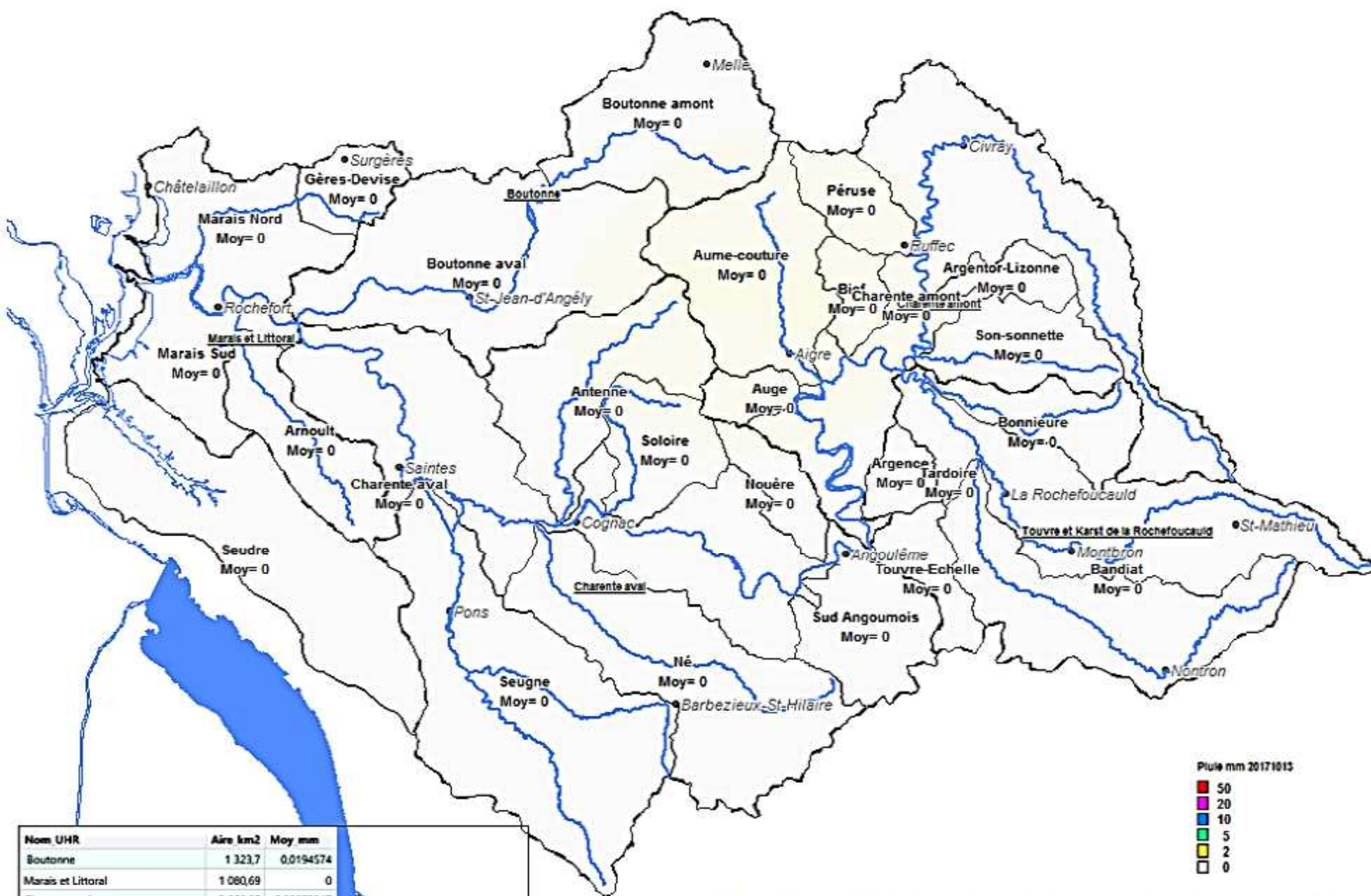


Pluviométrie radar journalière - Source Météo France et EPTB Charente - date 20171011

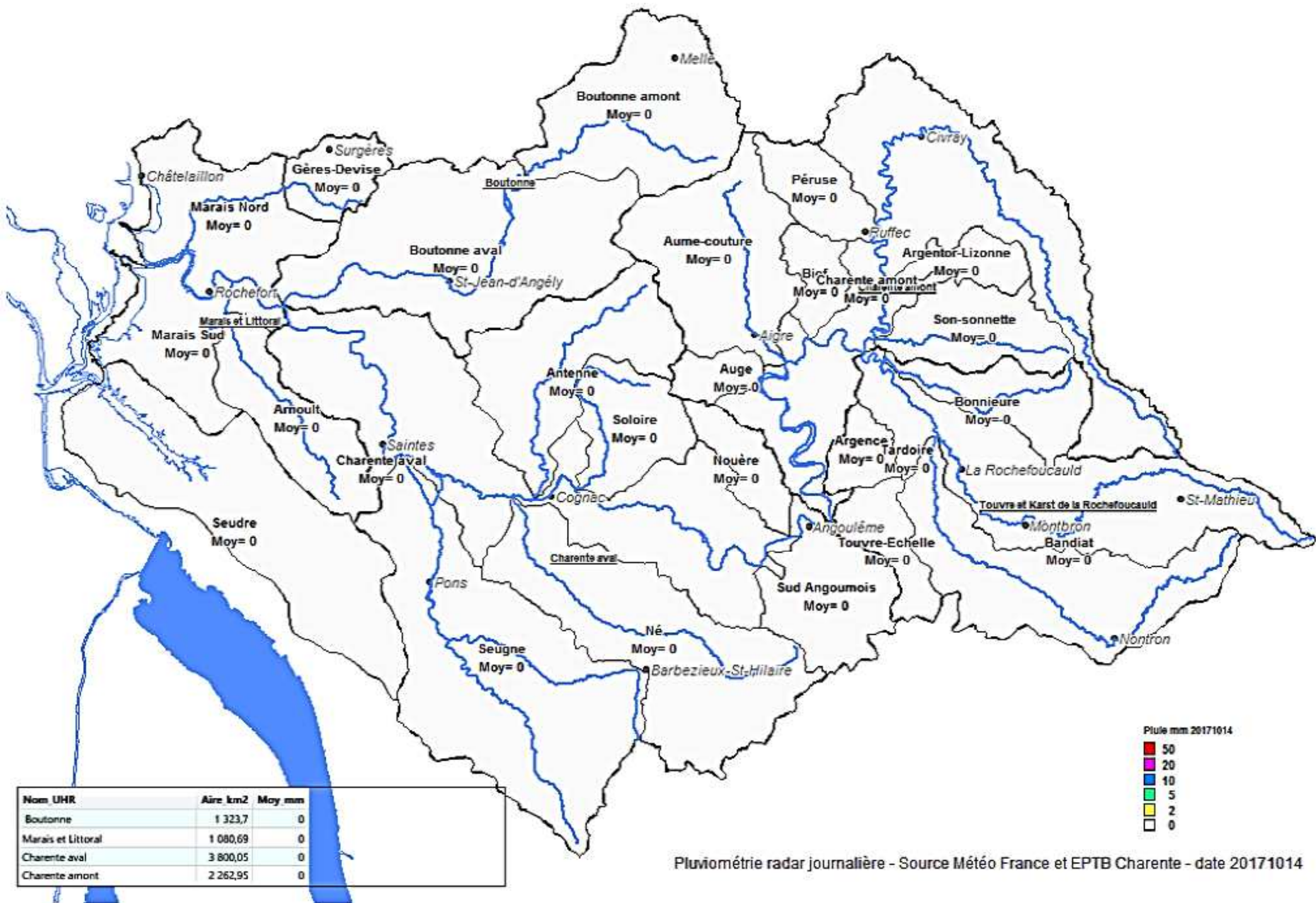


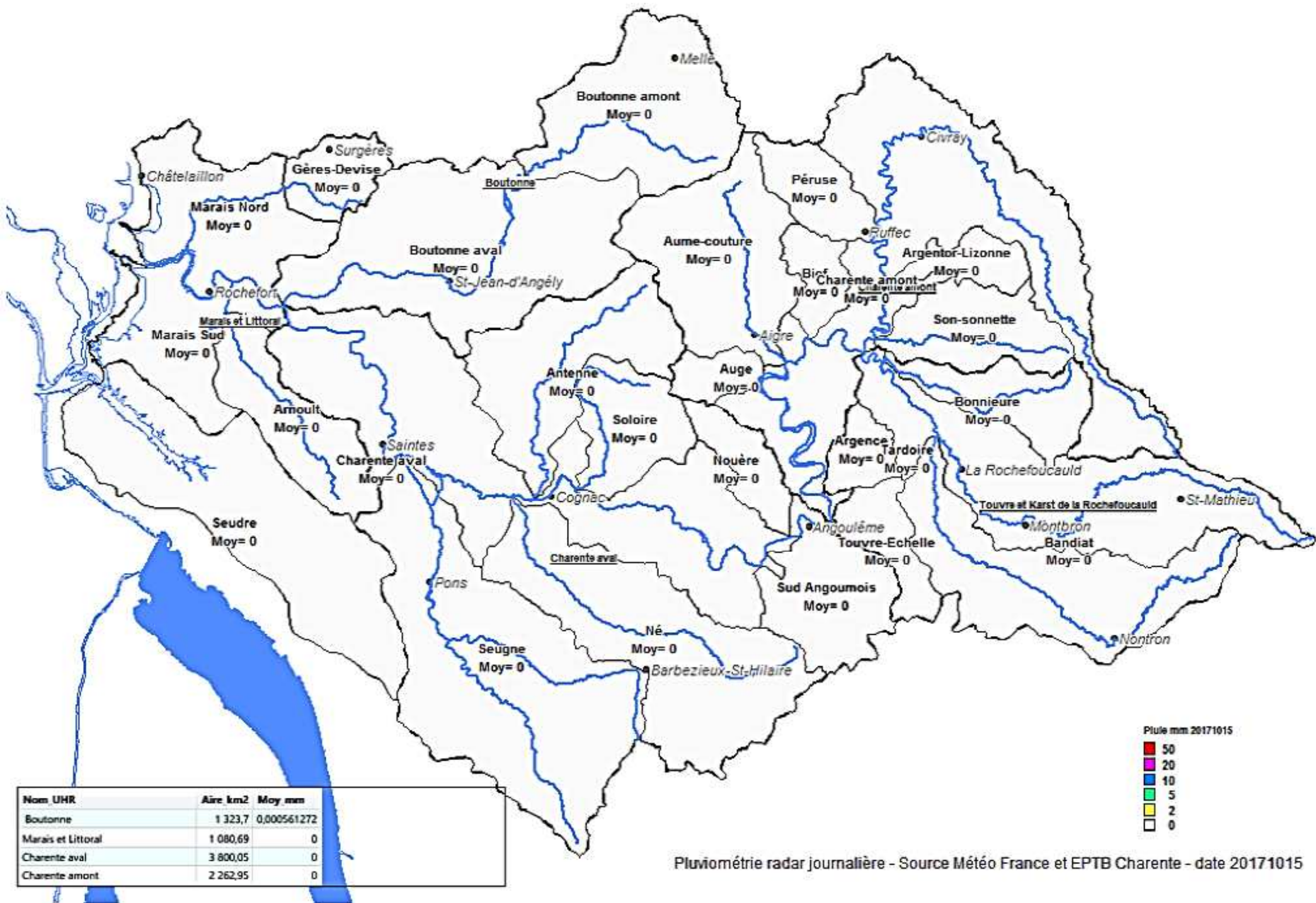
Nom UHR	Aire km2	Moy mm
Boutonne	1 323,7	0
Marais et Littoral	1 080,69	0
Charente aval	3 800,05	0
Charente amont	2 262,95	0



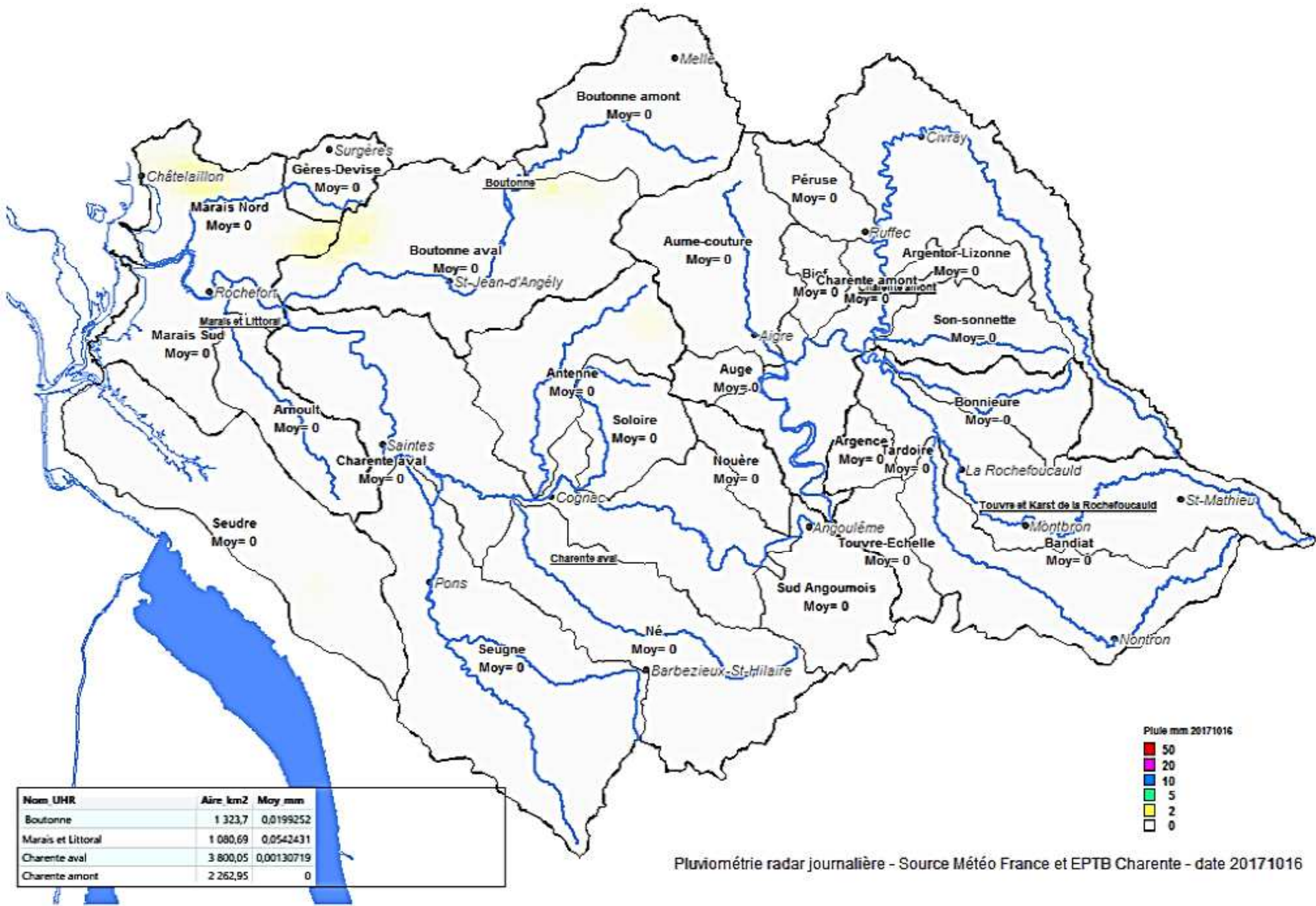


Pluviométrie radar journalière - Source Météo France et EPTB Charente - date 20171013





Pluviométrie radar journalière - Source Météo France et EPTB Charente - date 20171015

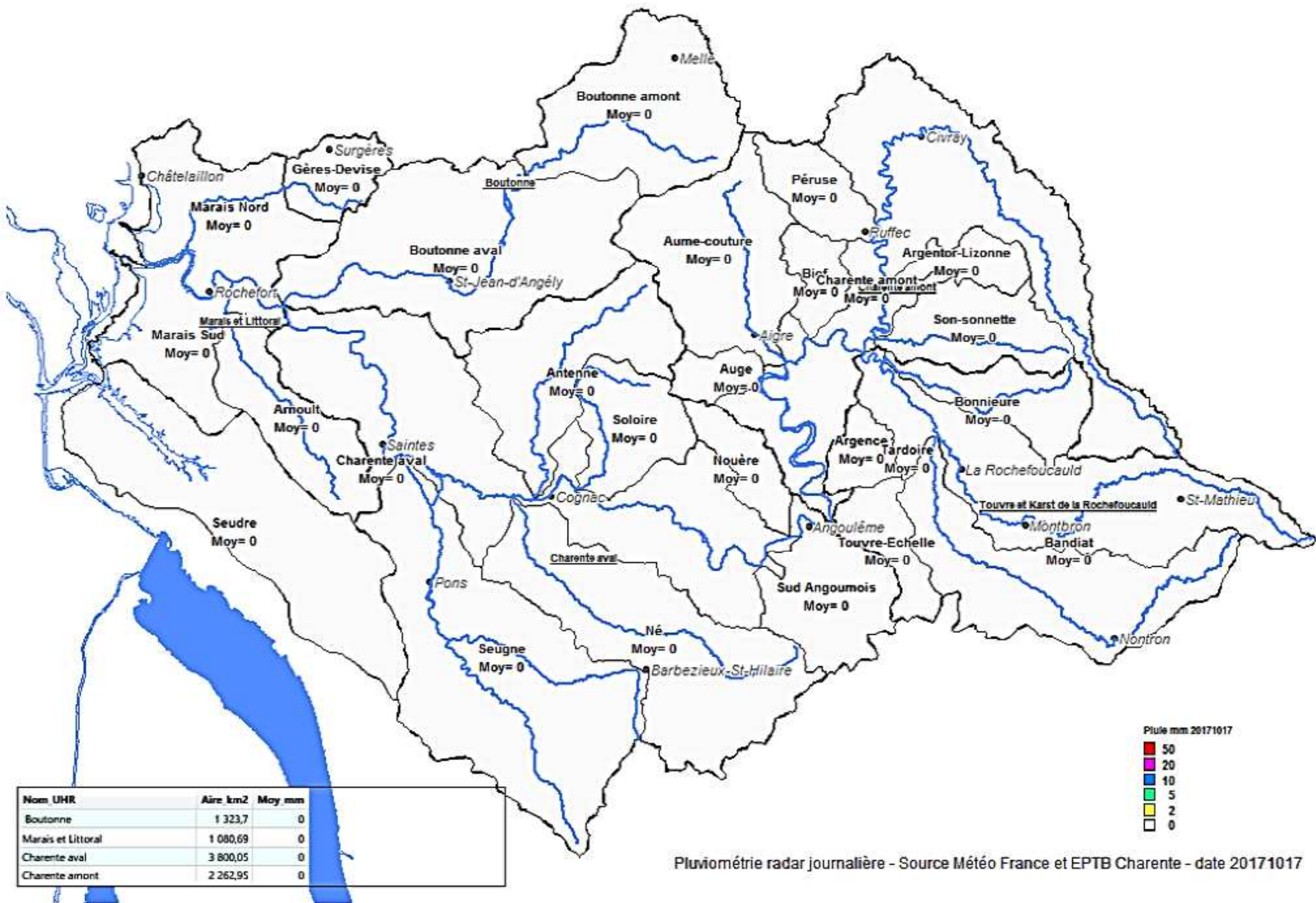


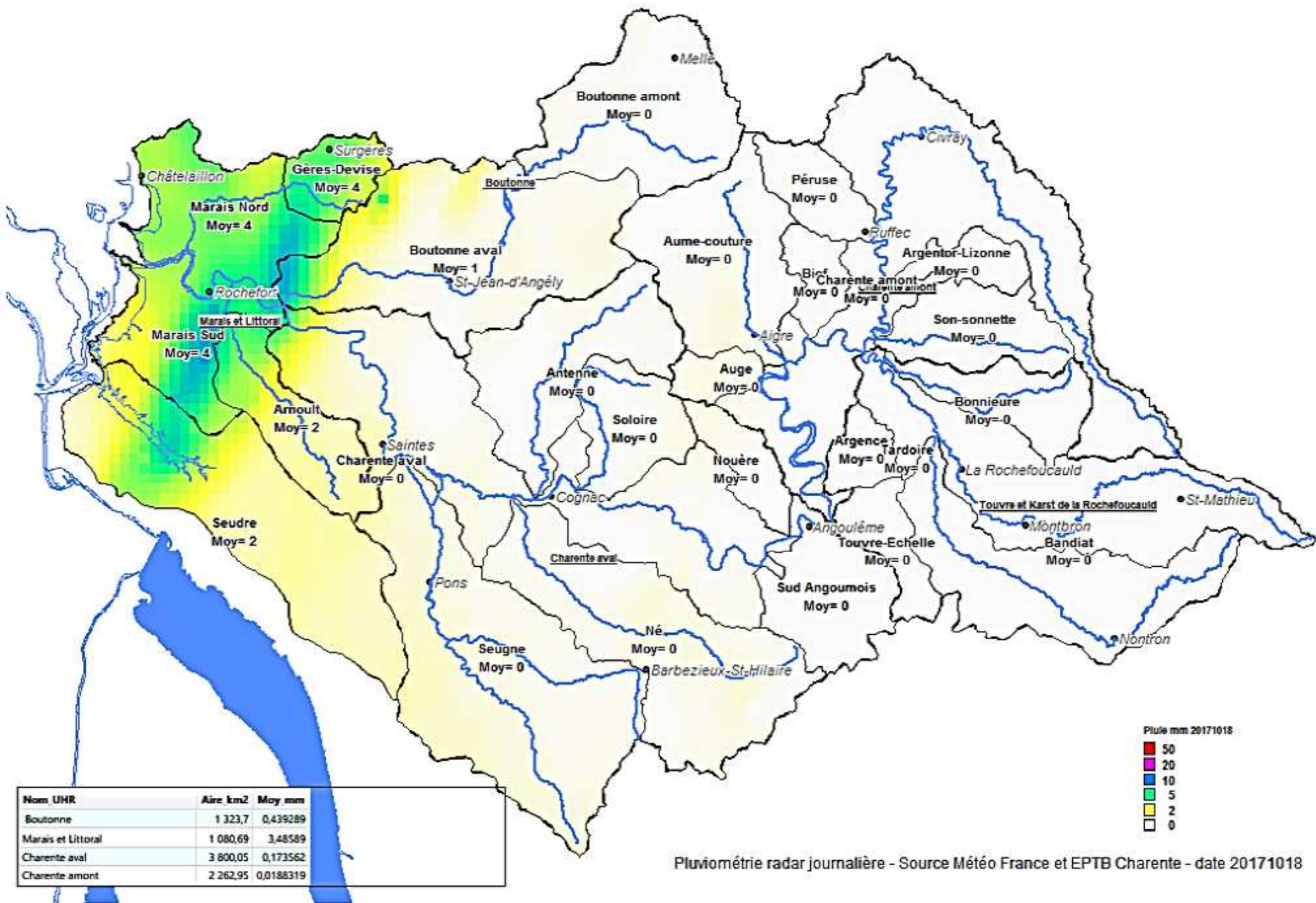
Nom UHR	Aire, km2	Moy mm
Boutonne	1 323,7	0,0199252
Marais et Littoral	1 080,69	0,0542431
Charente aval	3 800,05	0,00130719
Charente amont	2 262,95	0



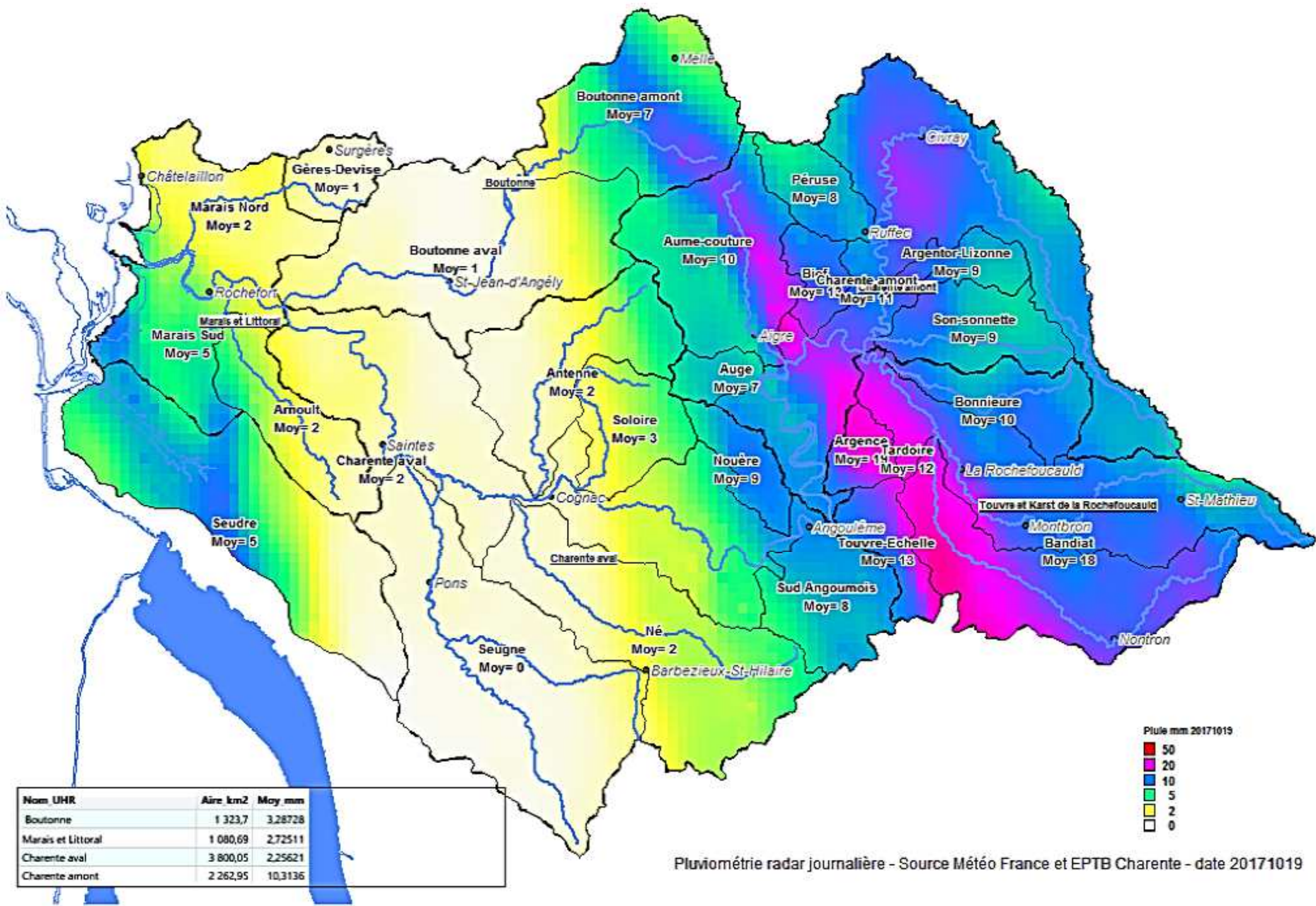
Pluviométrie radar journalière - Source Météo France et EPTB Charente - date 20171016



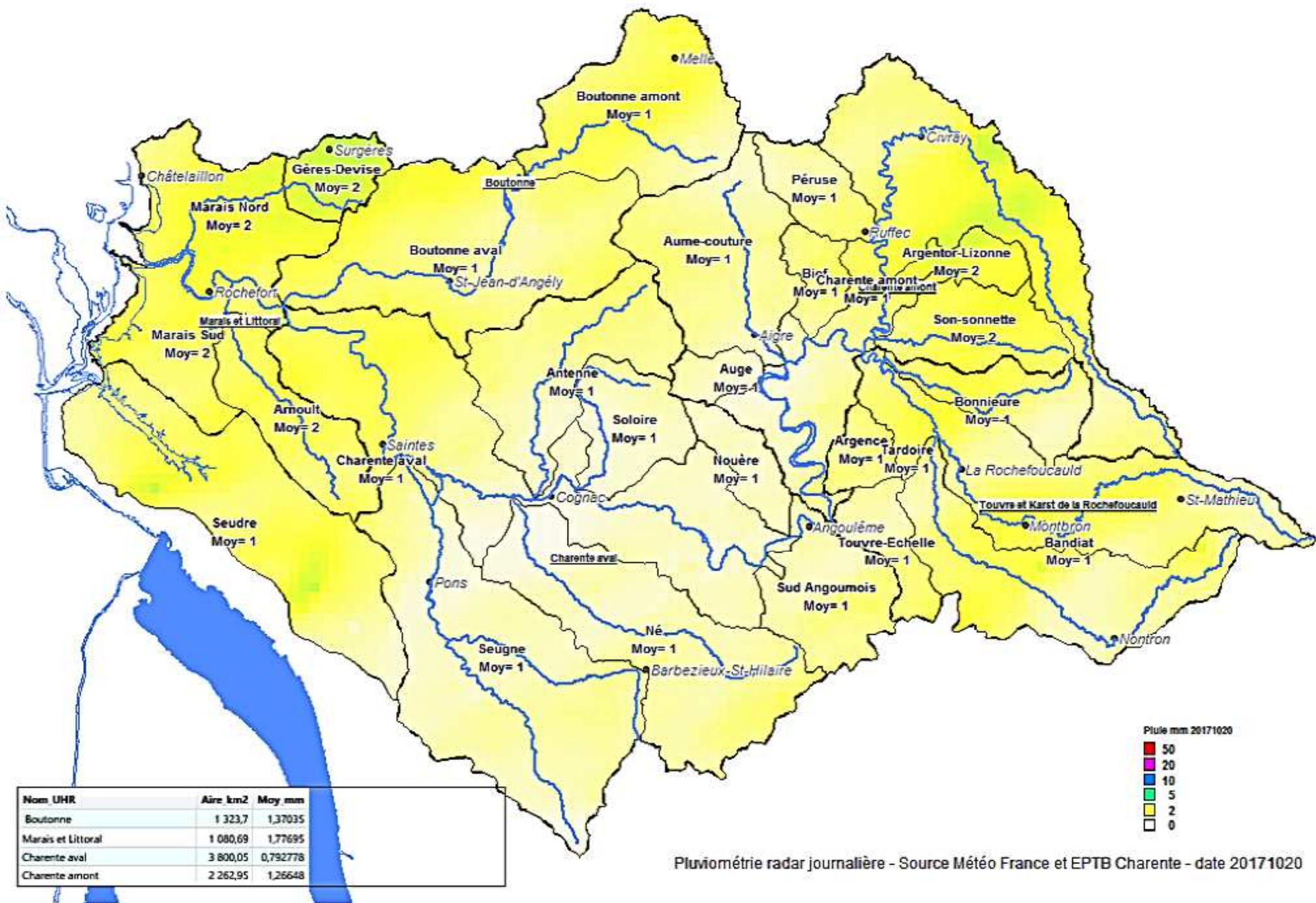




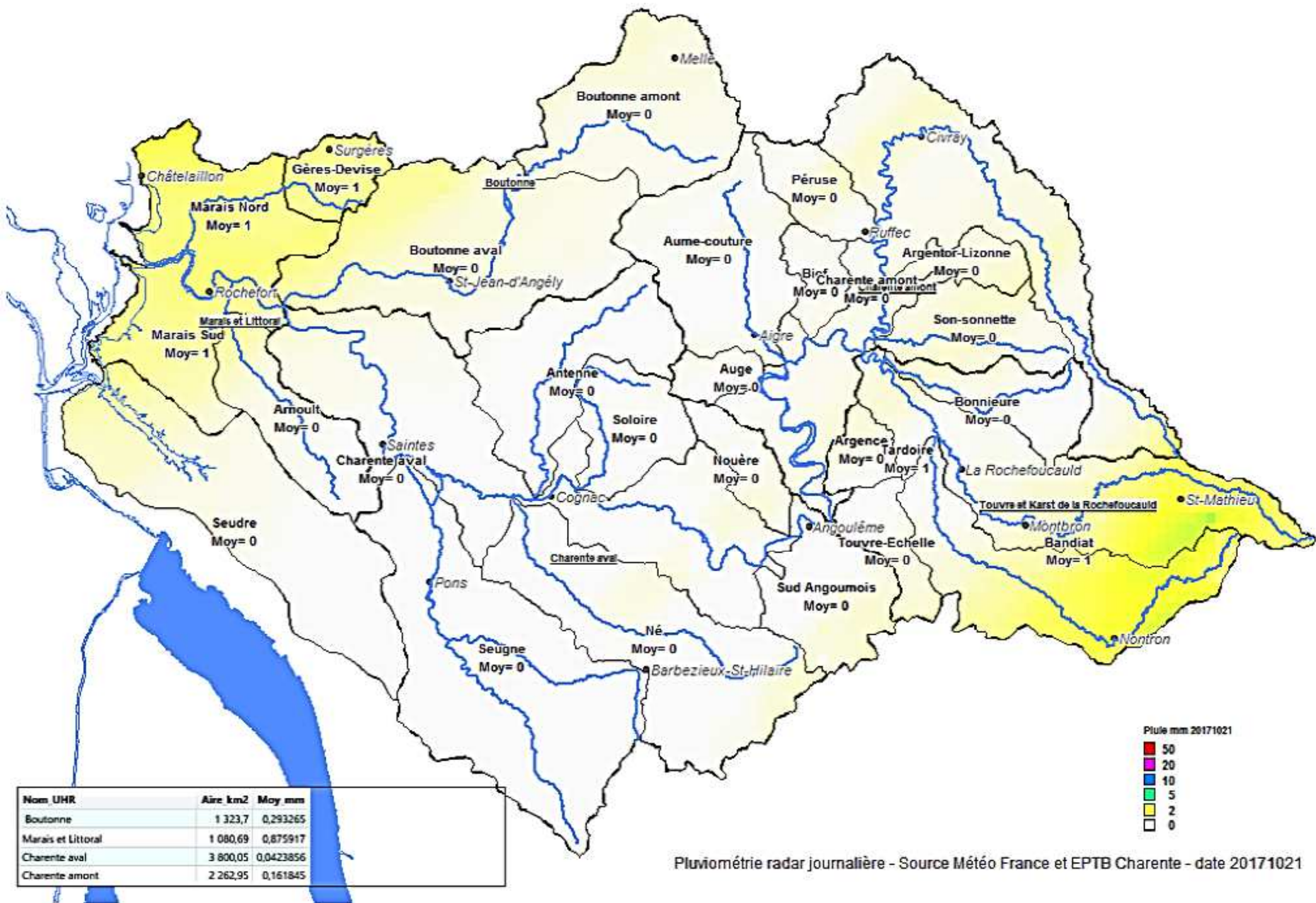
Pluviométrie radar journalière - Source Météo France et EPTB Charente - date 20171018



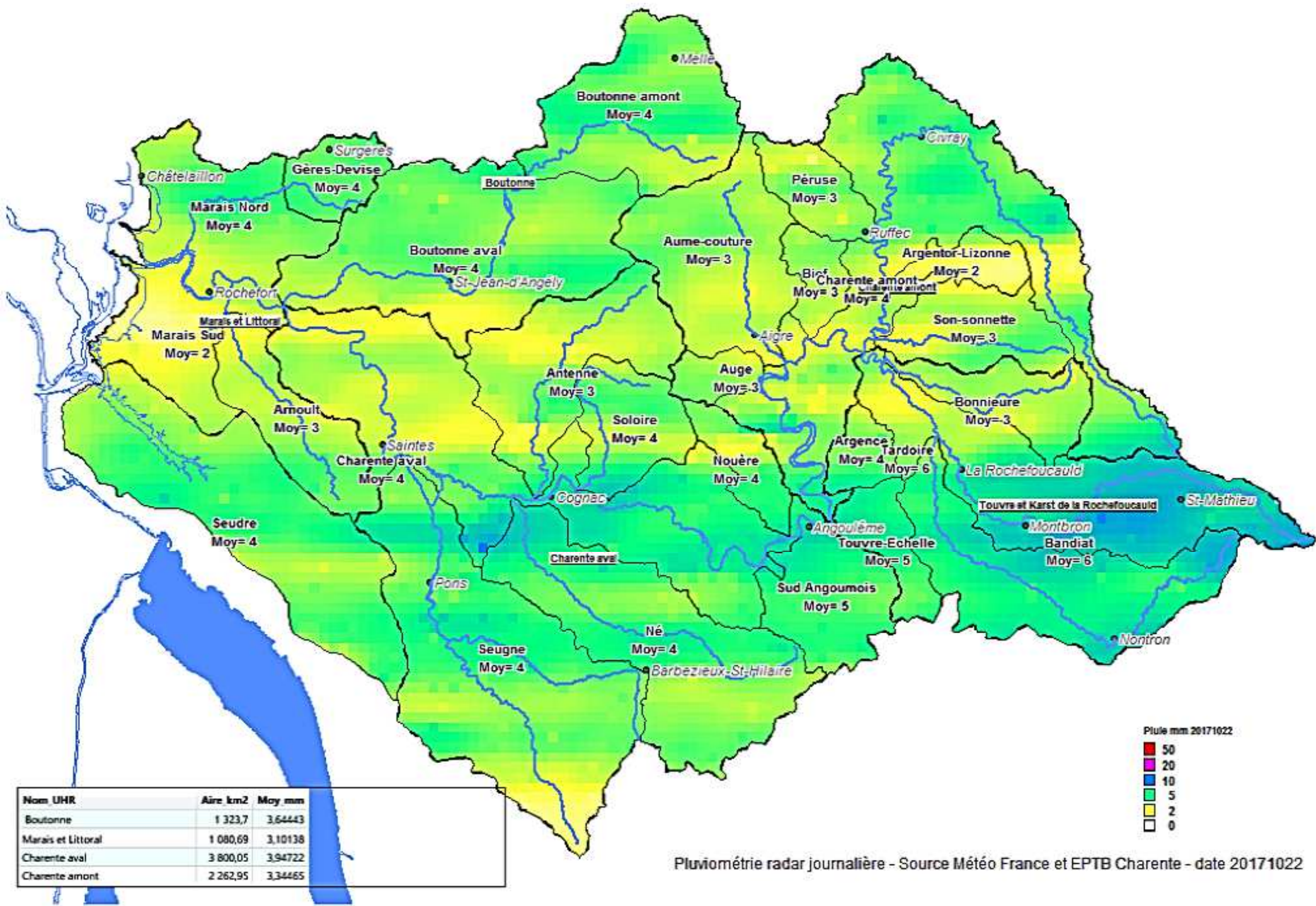
Pluviométrie radar journalière - Source Météo France et EPTB Charente - date 20171019



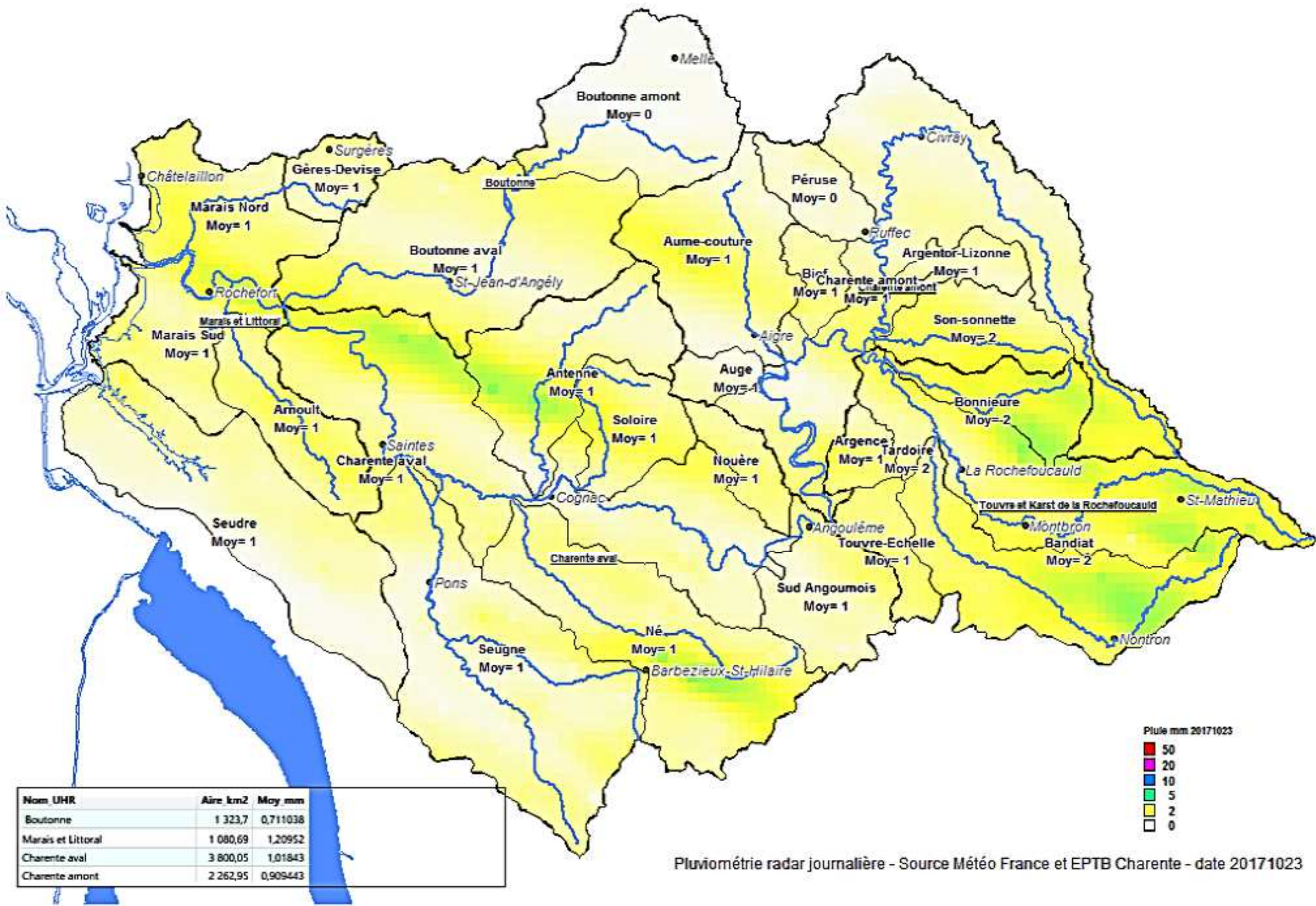
Pluviométrie radar journalière - Source Météo France et EPTB Charente - date 20171020



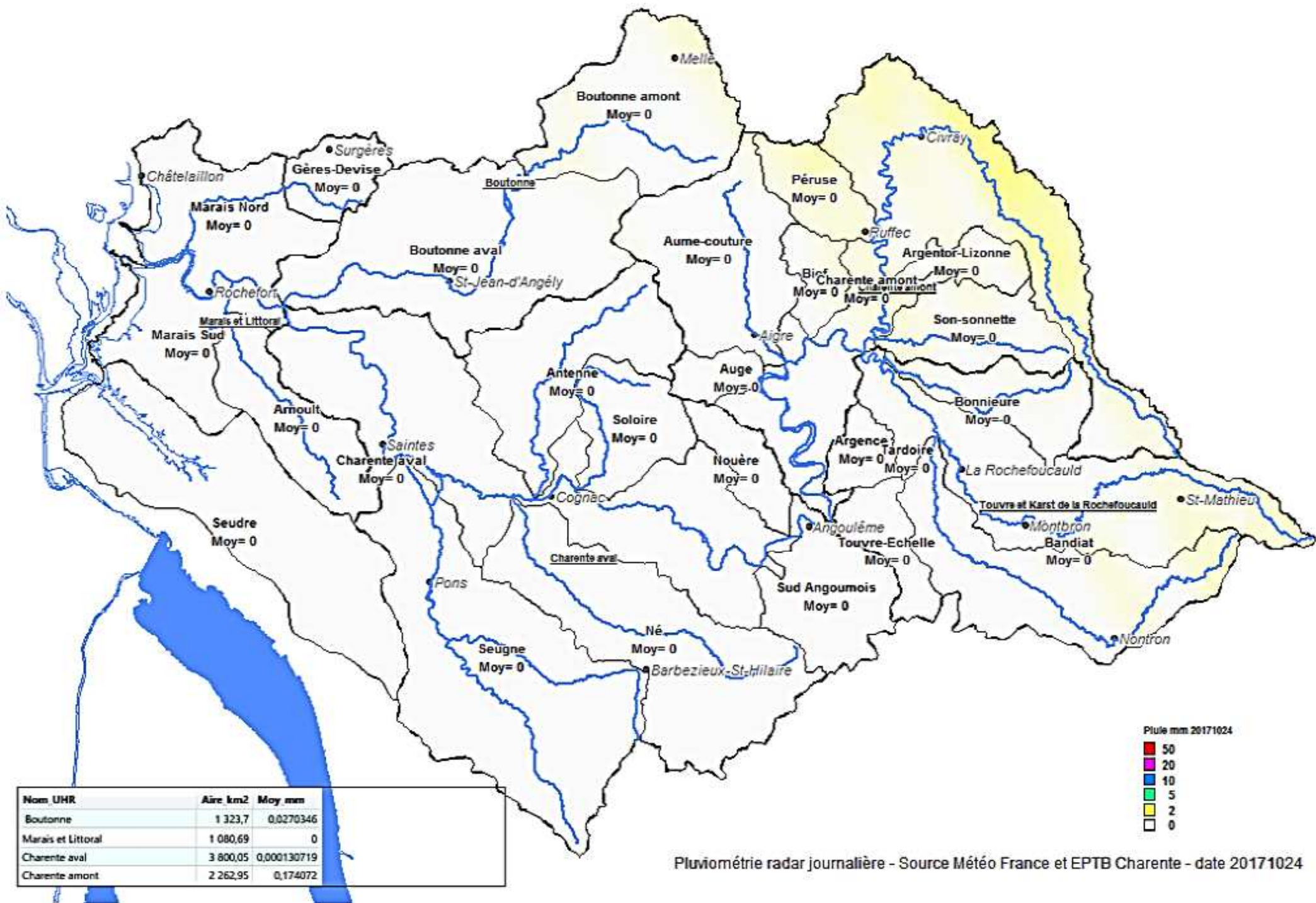
Pluviométrie radar journalière - Source Météo France et EPTB Charente - date 20171021



Pluviométrie radar journalière - Source Météo France et EPTB Charente - date 20171022

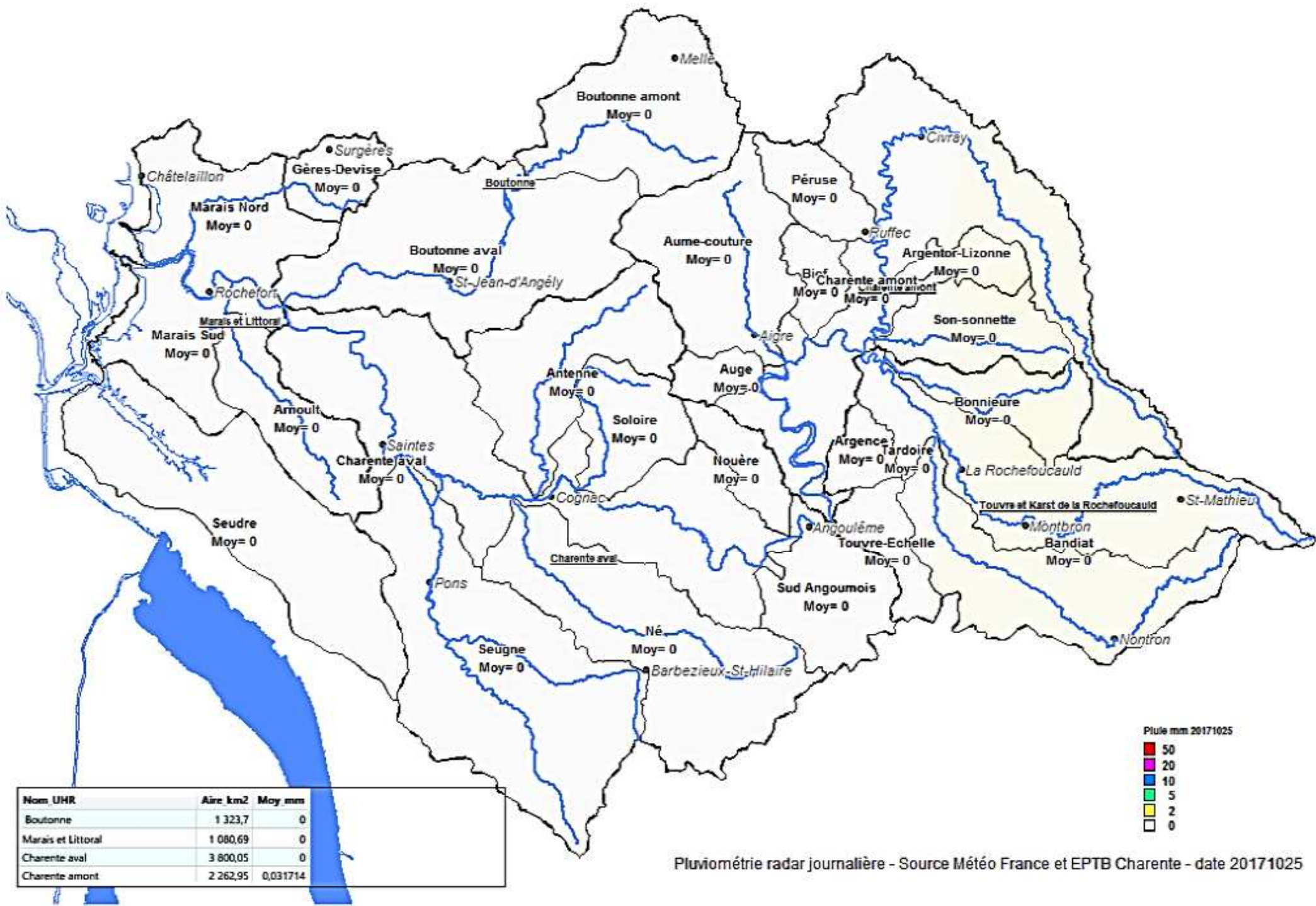


Pluviométrie radar journalière - Source Météo France et EPTB Charente - date 20171023

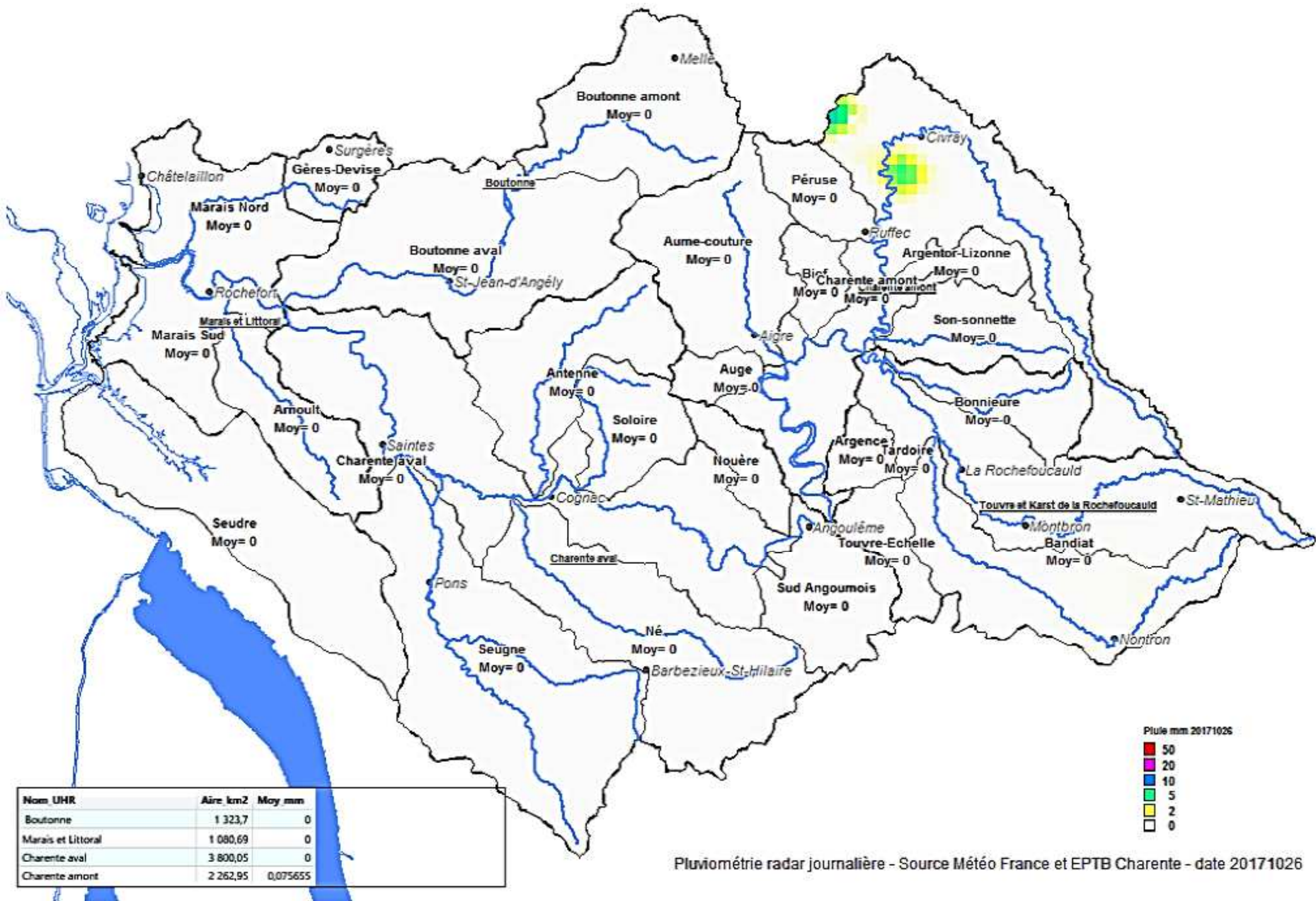


Pluviométrie radar journalière - Source Météo France et EPTB Charente - date 20171024





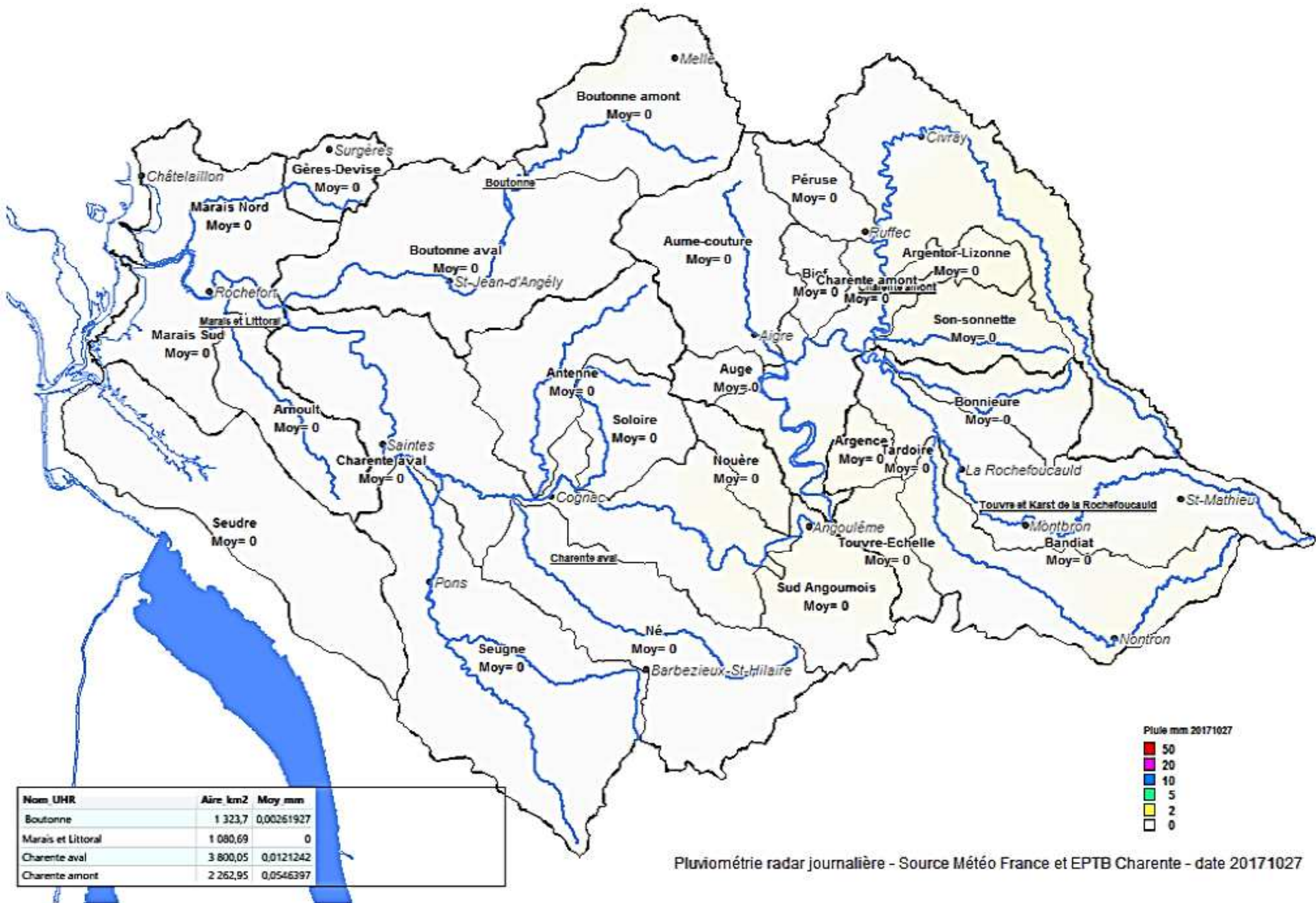
Pluviométrie radar journalière - Source Météo France et EPTB Charente - date 20171025



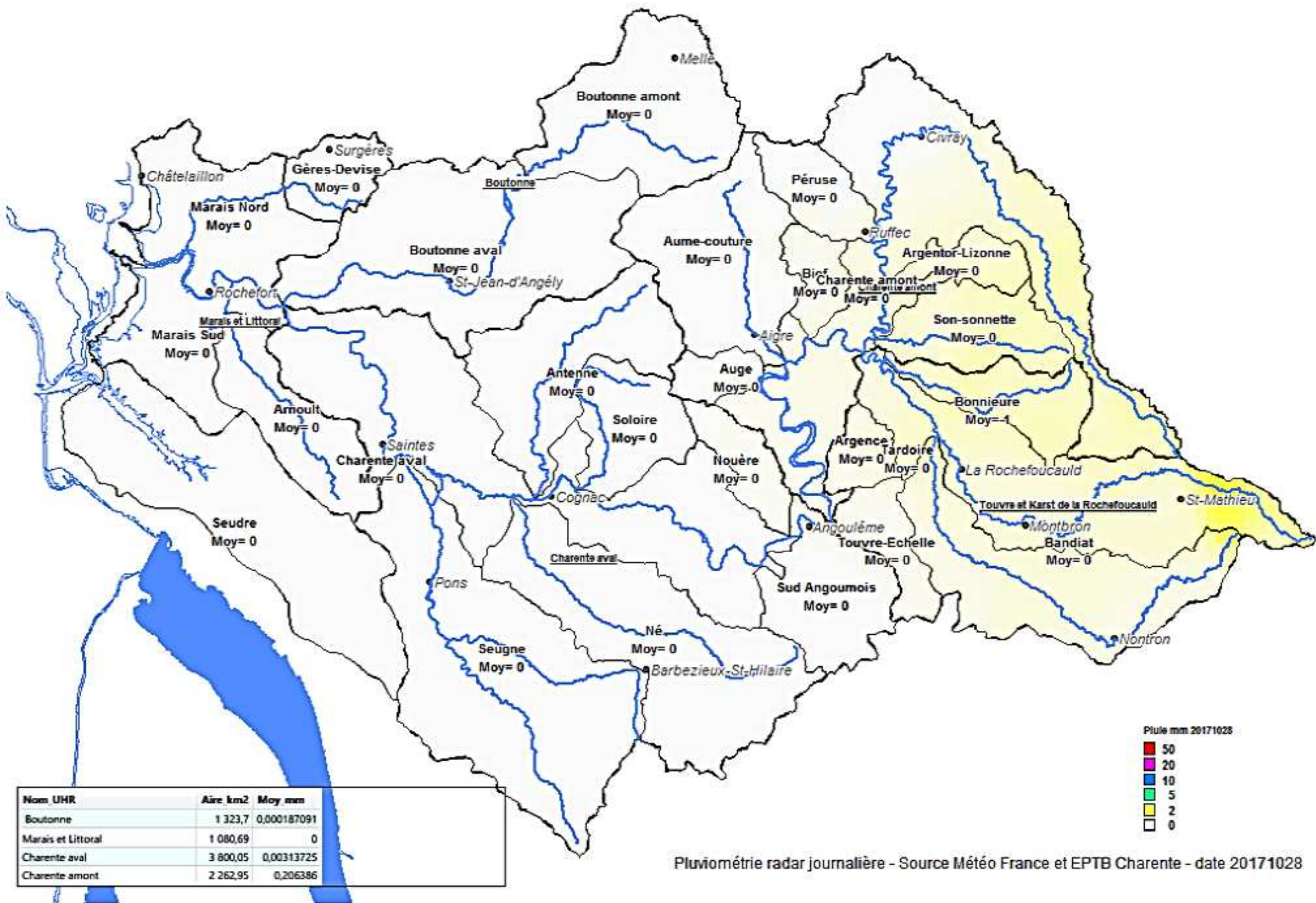
Nom UHR	Aire, km2	Moy mm
Boutonne	1 323,7	0
Marais et Littoral	1 080,69	0
Charente aval	3 800,05	0
Charente amont	2 262,95	0,075655



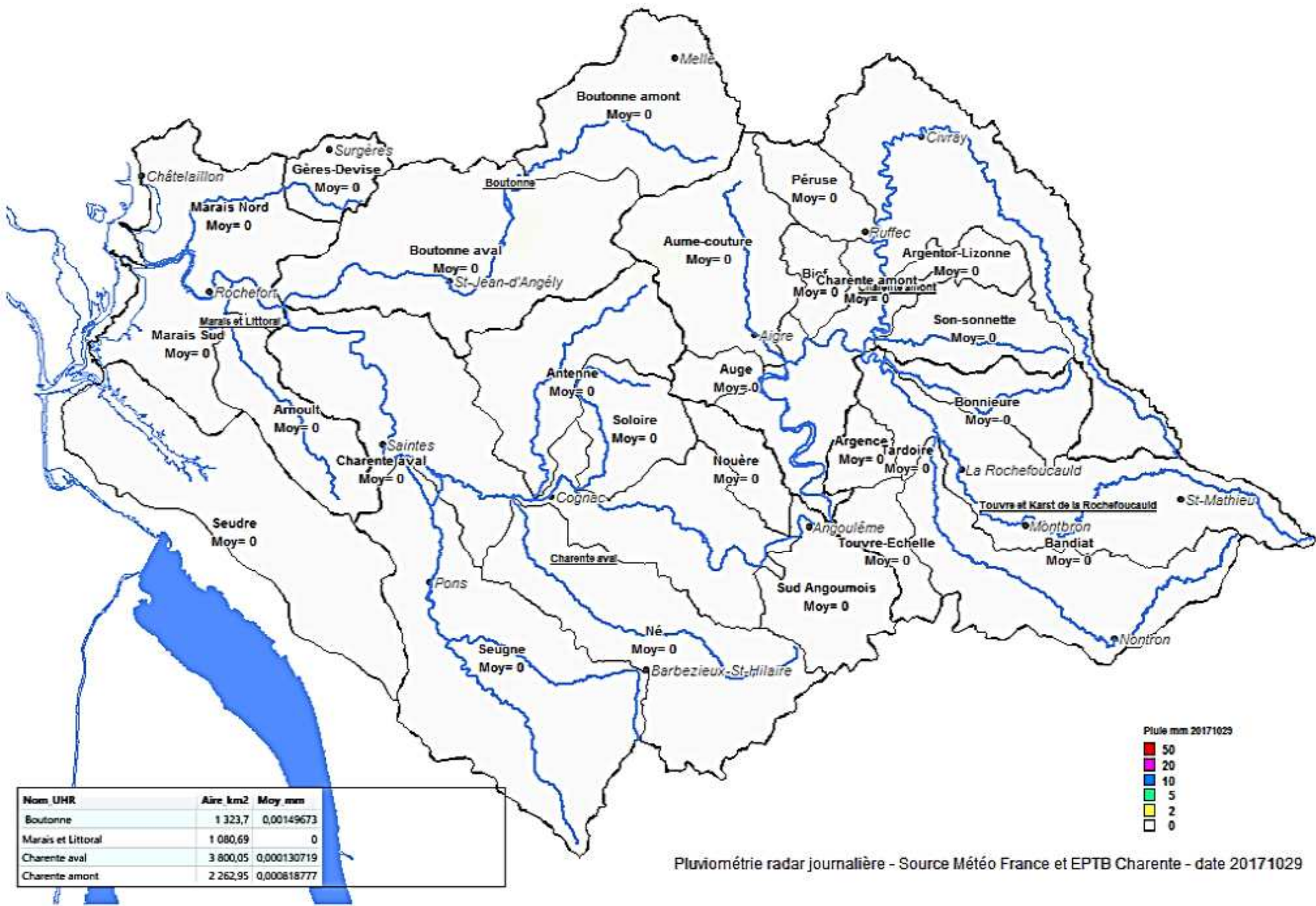
Pluviométrie radar journalière - Source Météo France et EPTB Charente - date 20171026



Pluviométrie radar journalière - Source Météo France et EPTB Charente - date 20171027



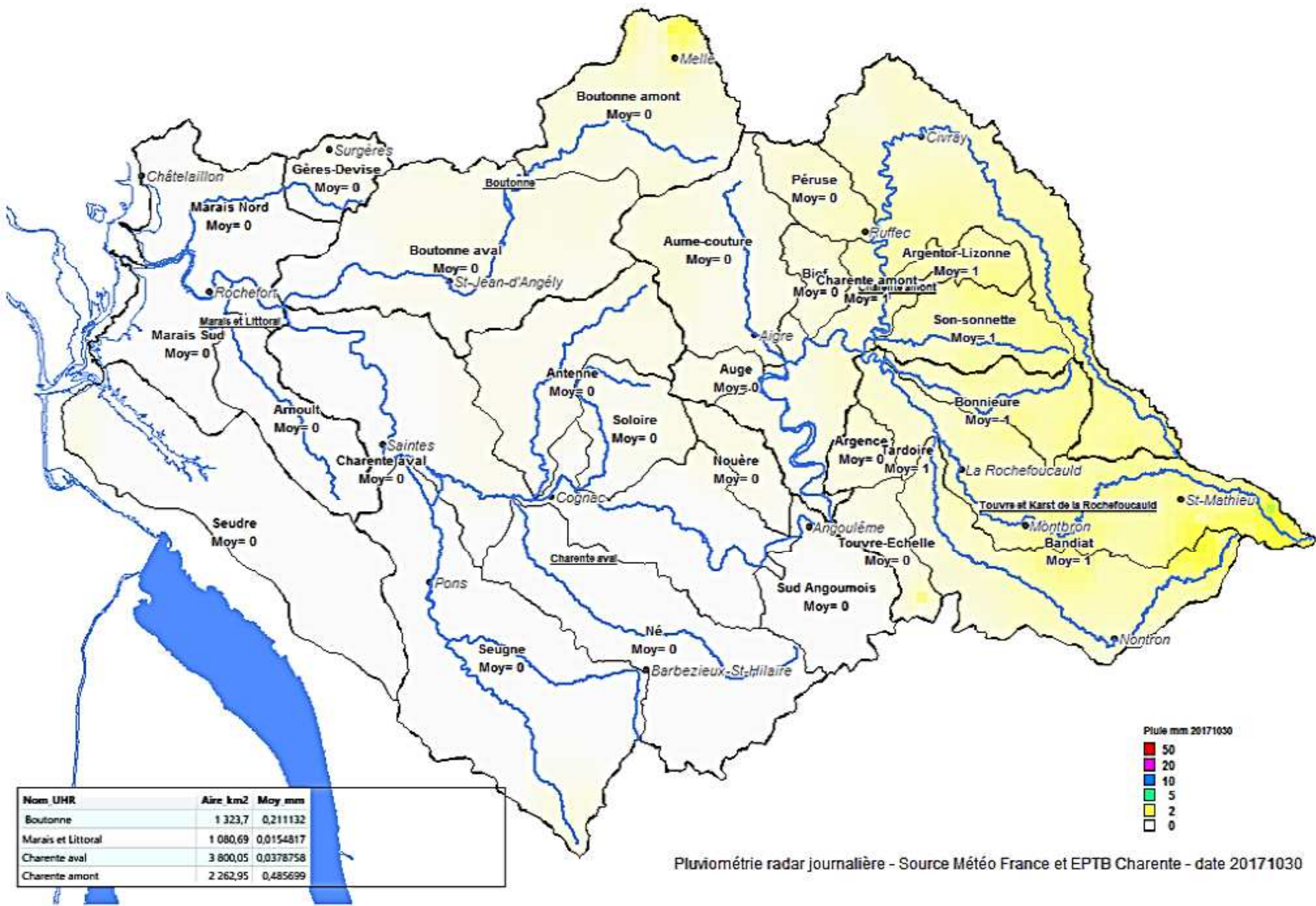
Pluviométrie radar journalière - Source Météo France et EPTB Charente - date 20171028



Nom UHR	Aire km2	Moy mm
Boutonne	1 323,7	0,00149673
Marais et Littoral	1 080,69	0
Charente aval	3 800,05	0,000130719
Charente amont	2 262,95	0,000818777

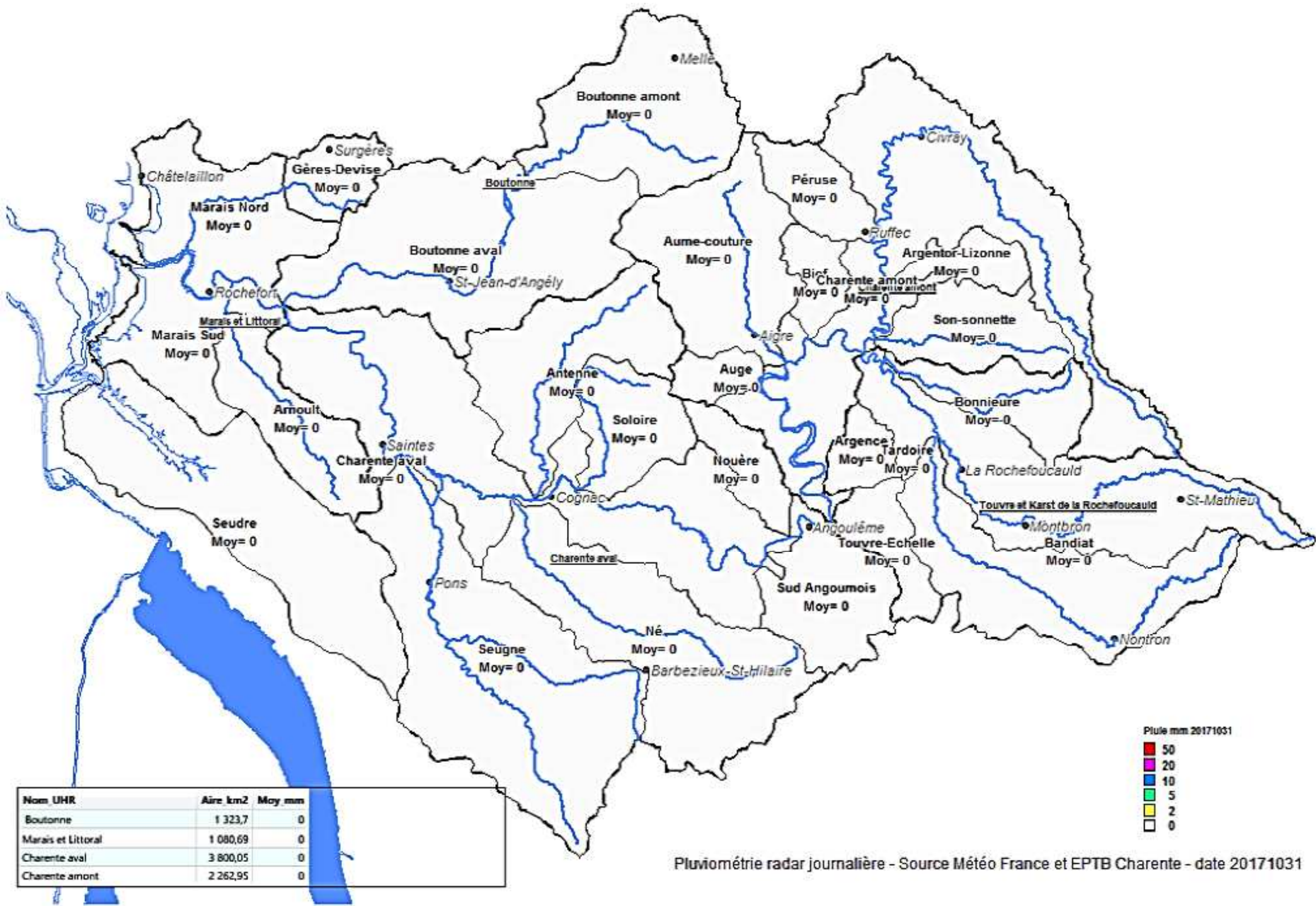


Pluviométrie radar journalière - Source Météo France et EPTB Charente - date 20171029



Nom UHR	Aire km2	Moy mm
Boutonne	1 323,7	0,211132
Marais et Littoral	1 080,69	0,0154817
Charente aval	3 800,05	0,0378758
Charente amont	2 262,95	0,485699

Pluviométrie radar journalière - Source Météo France et EPTB Charente - date 20171030



Nom UHR	Aire km2	Moy mm
Boutonne	1 323,7	0
Marais et Littoral	1 080,69	0
Charente aval	3 800,05	0
Charente amont	2 262,95	0



Pluviométrie radar journalière - Source Météo France et EPTB Charente - date 20171031