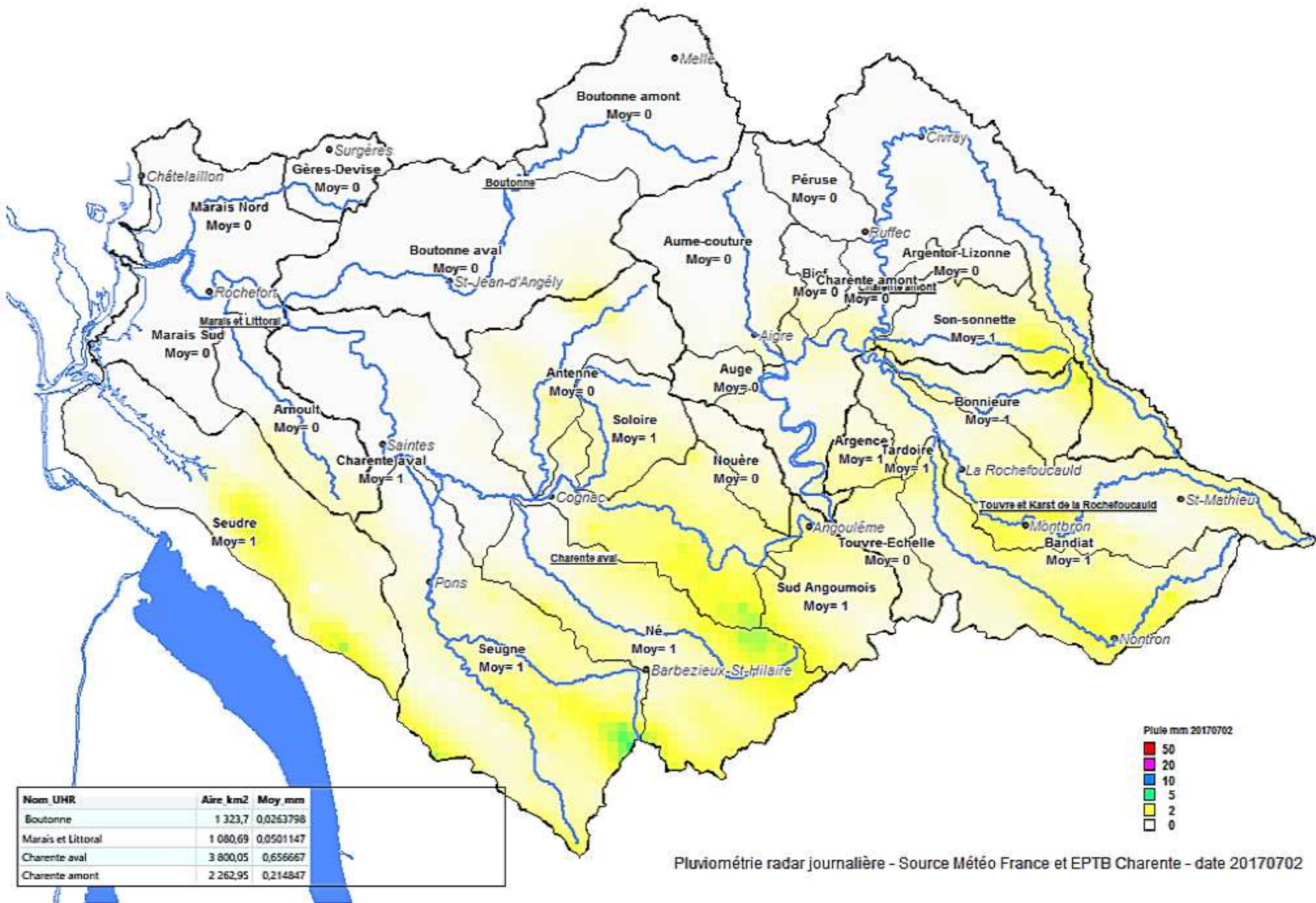
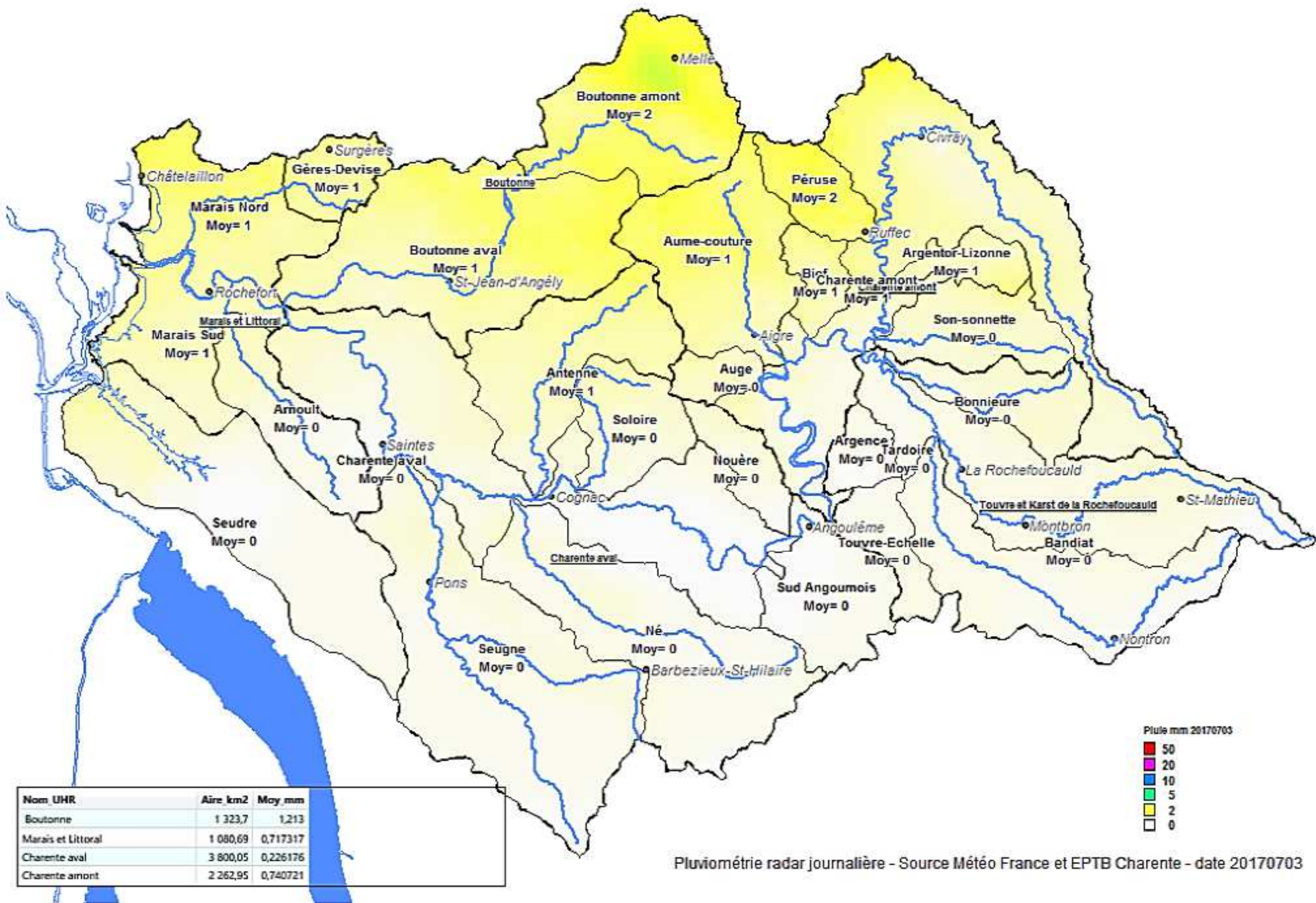


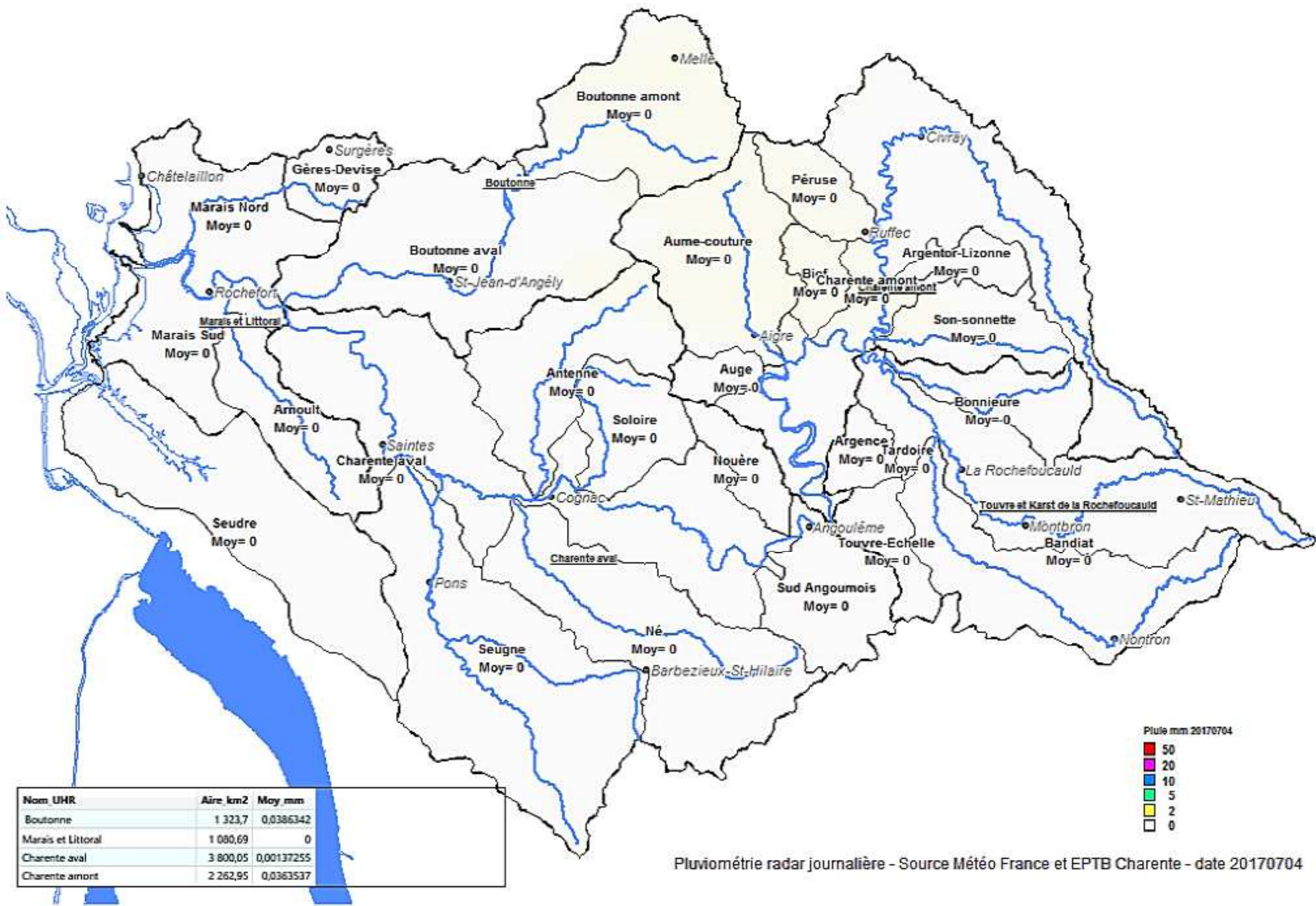
Pluviométrie radar journalière - Source Météo France et EPTB Charente - date 20170701



Pluviométrie radar journalière - Source Météo France et EPTB Charente - date 20170702



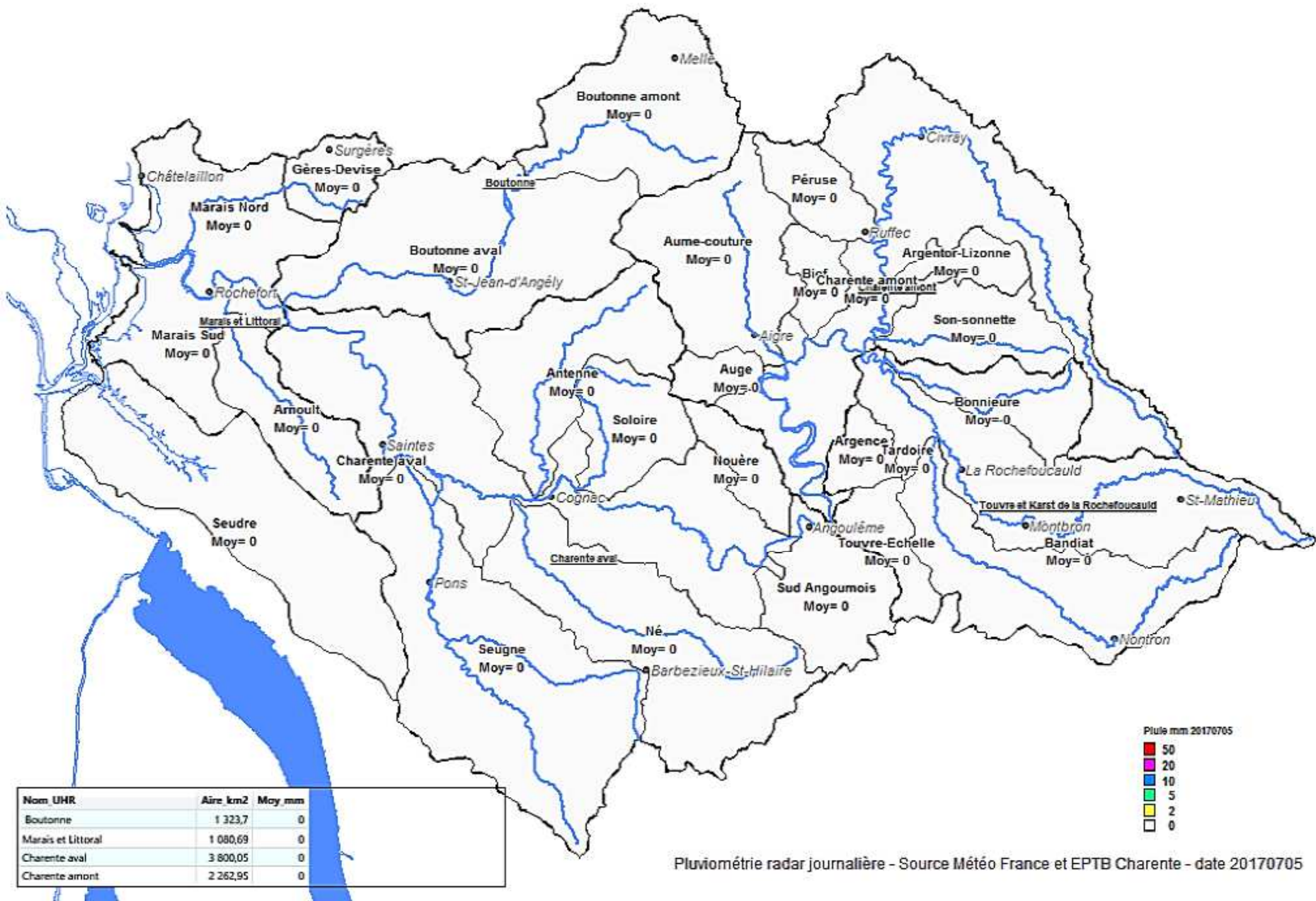
Pluviométrie radar journalière - Source Météo France et EPTB Charente - date 20170703



Nom UHR	Aire, km2	Moy mm
Boutonne	1 323,7	0,0386342
Marais et Littoral	1 080,69	0
Charente aval	3 800,05	0,00137255
Charente amont	2 262,95	0,0363537



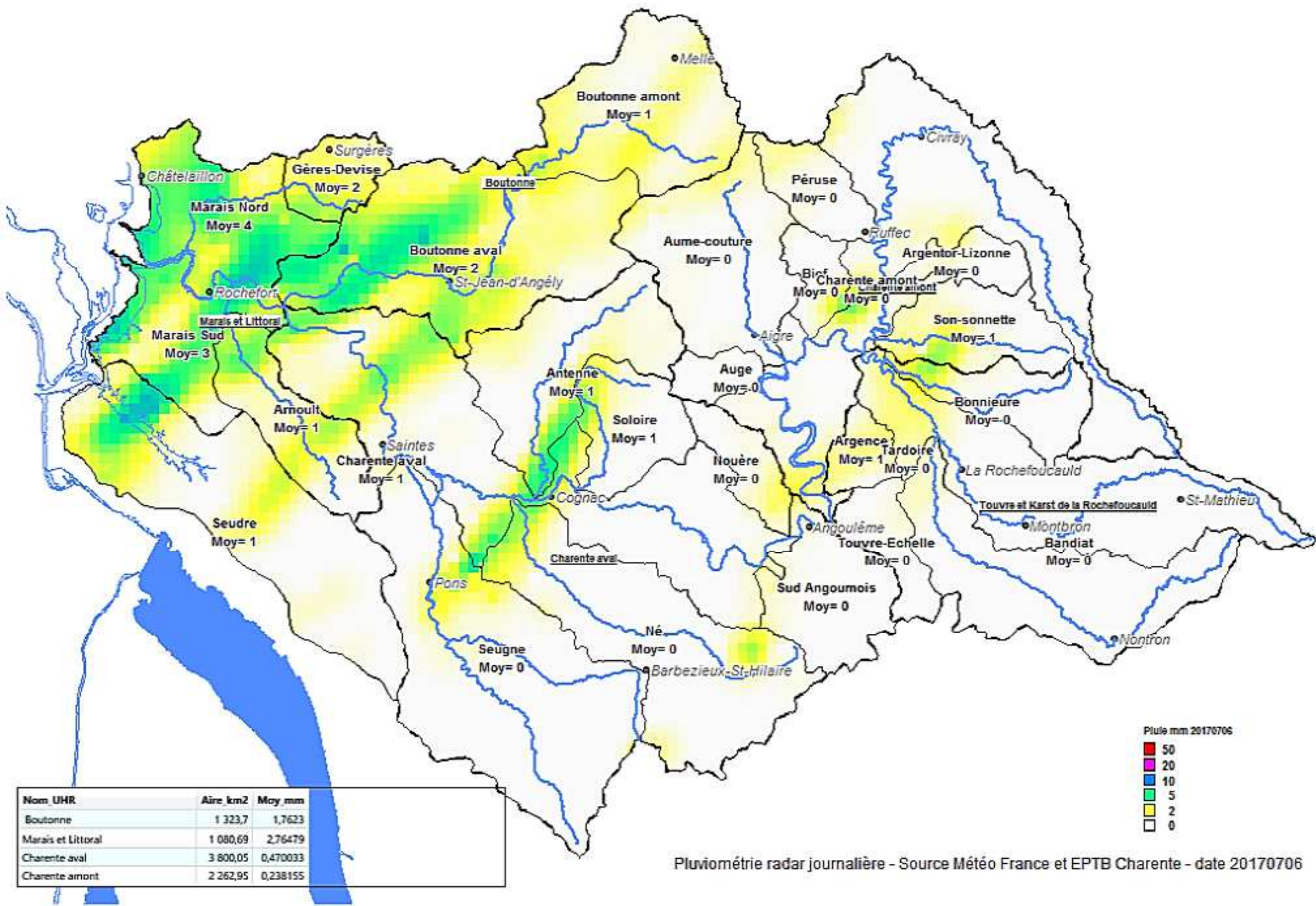
Pluviométrie radar journalière - Source Météo France et EPTB Charente - date 20170704



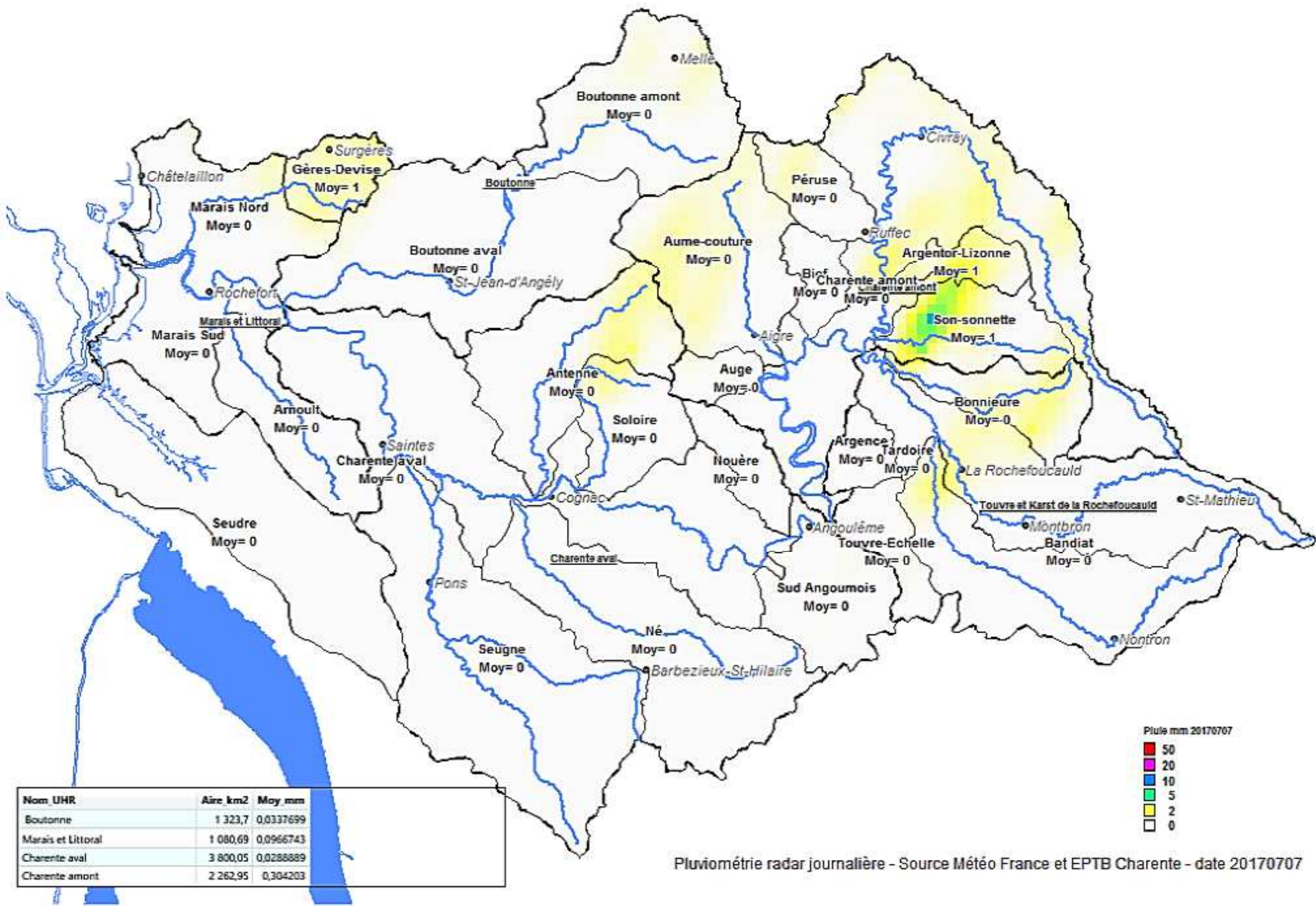
Nom UHR	Aire, km2	Moy, mm
Boutonne	1 323,7	0
Marais et Littoral	1 080,69	0
Charente aval	3 800,05	0
Charente amont	2 262,95	0



Pluviométrie radar journalière - Source Météo France et EPTB Charente - date 20170705



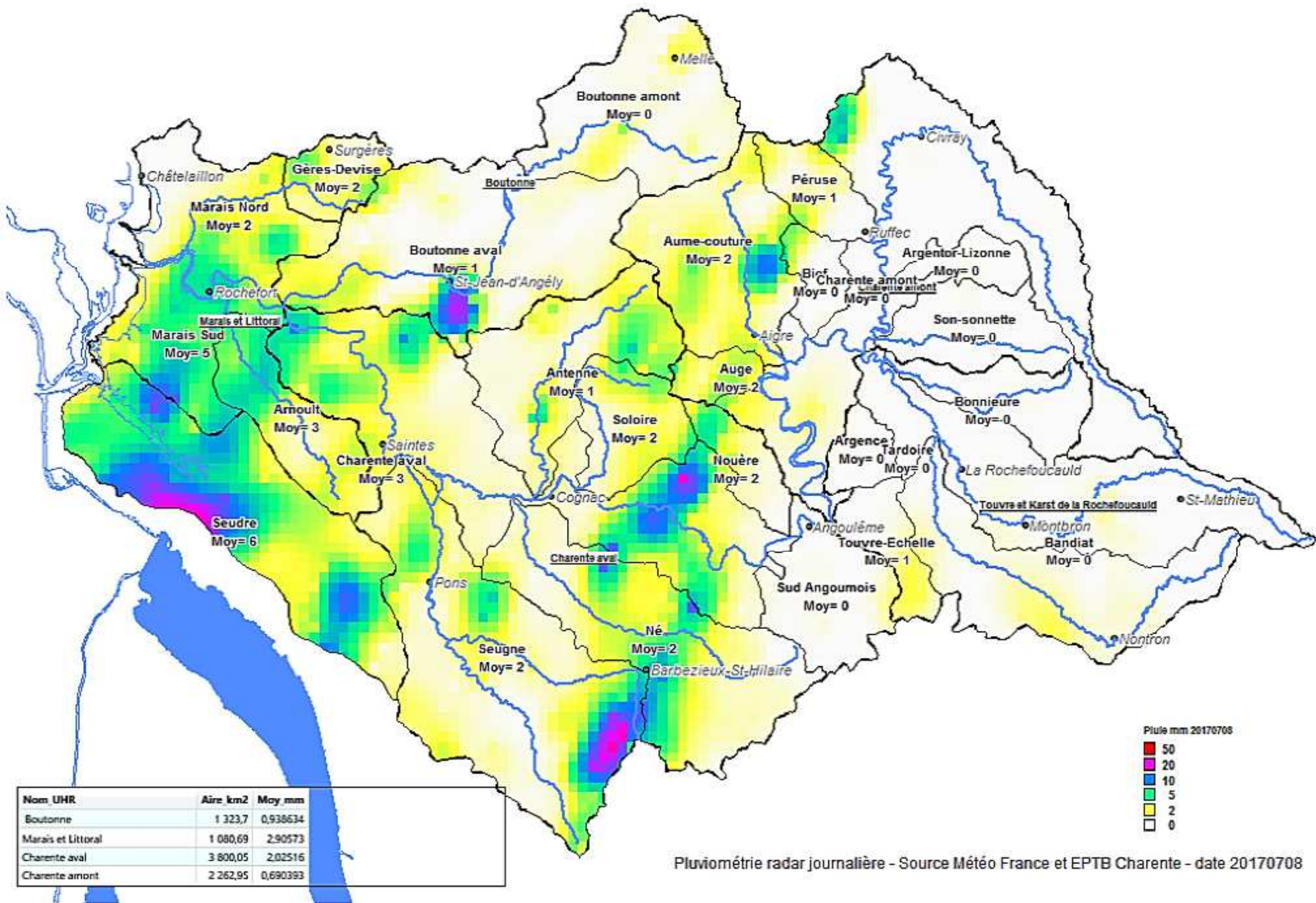
Pluviométrie radar journalière - Source Météo France et EPTB Charente - date 20170706



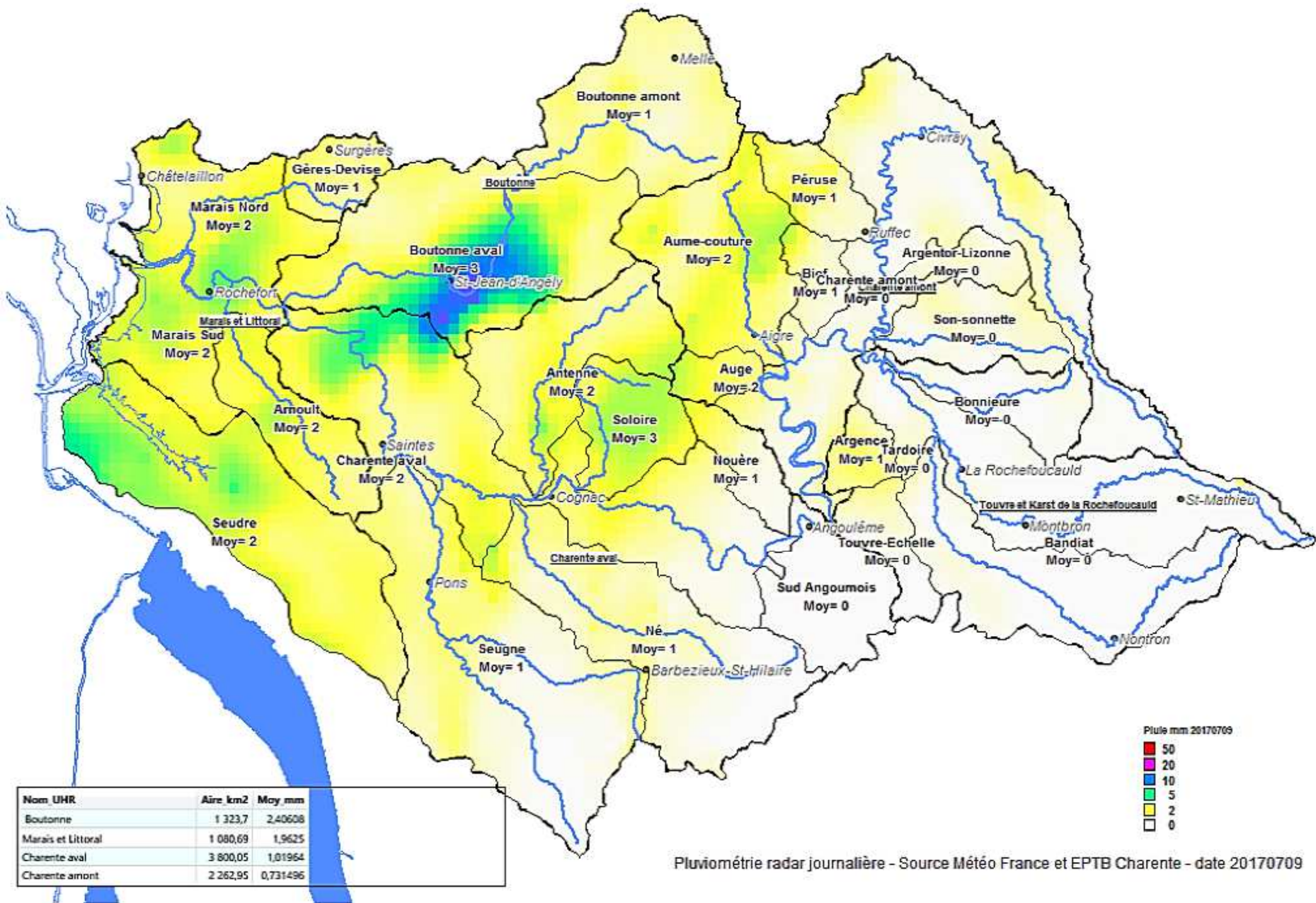
Nom UHR	Aire km2	Moy mm
Boutonne	1 323,7	0,0337699
Marais et Littoral	1 080,69	0,0966743
Charente aval	3 800,05	0,0288889
Charente amont	2 262,95	0,304203



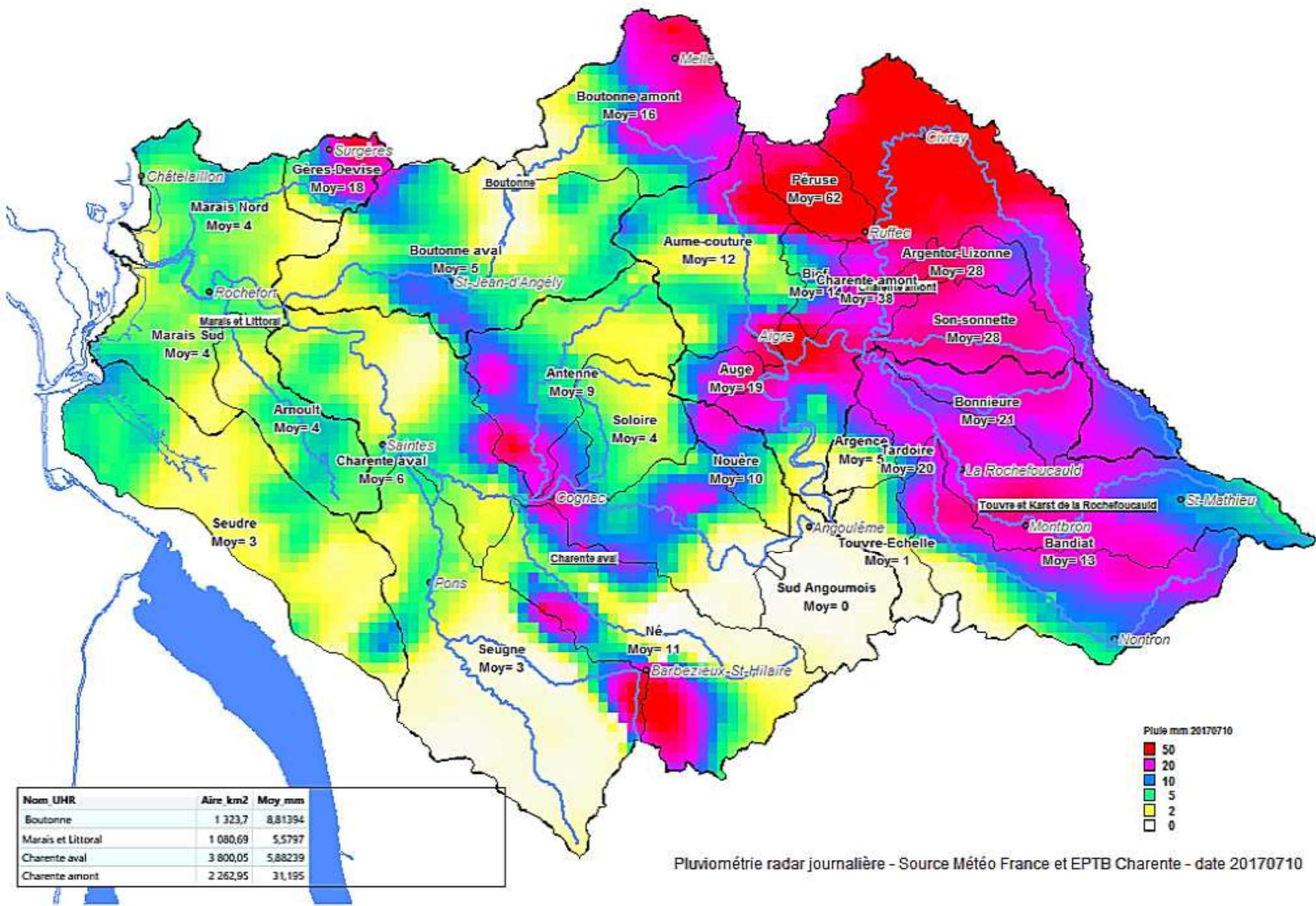
Pluviométrie radar journalière - Source Météo France et EPTB Charente - date 20170707



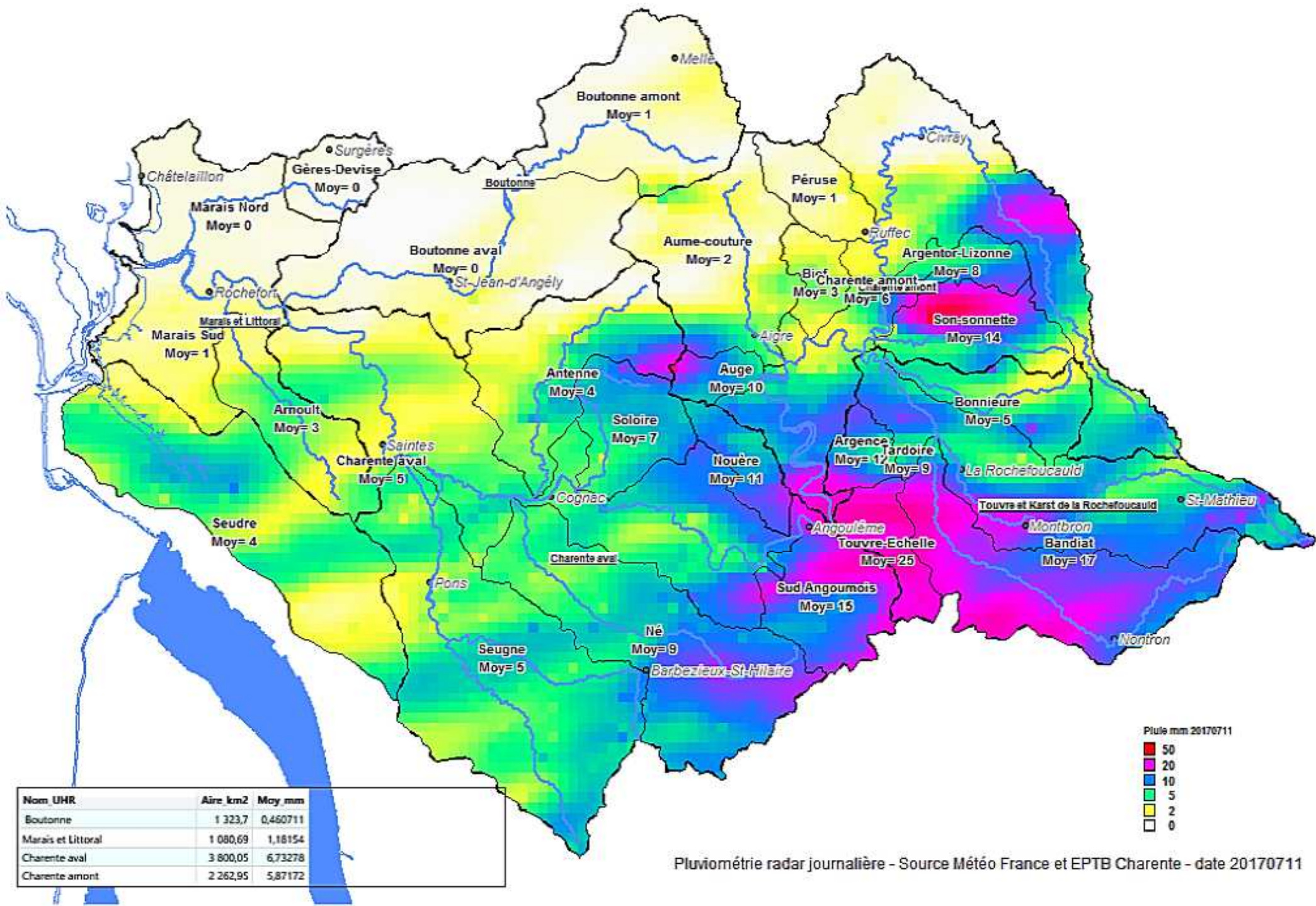
Pluviométrie radar journalière - Source Météo France et EPTB Charente - date 20170708



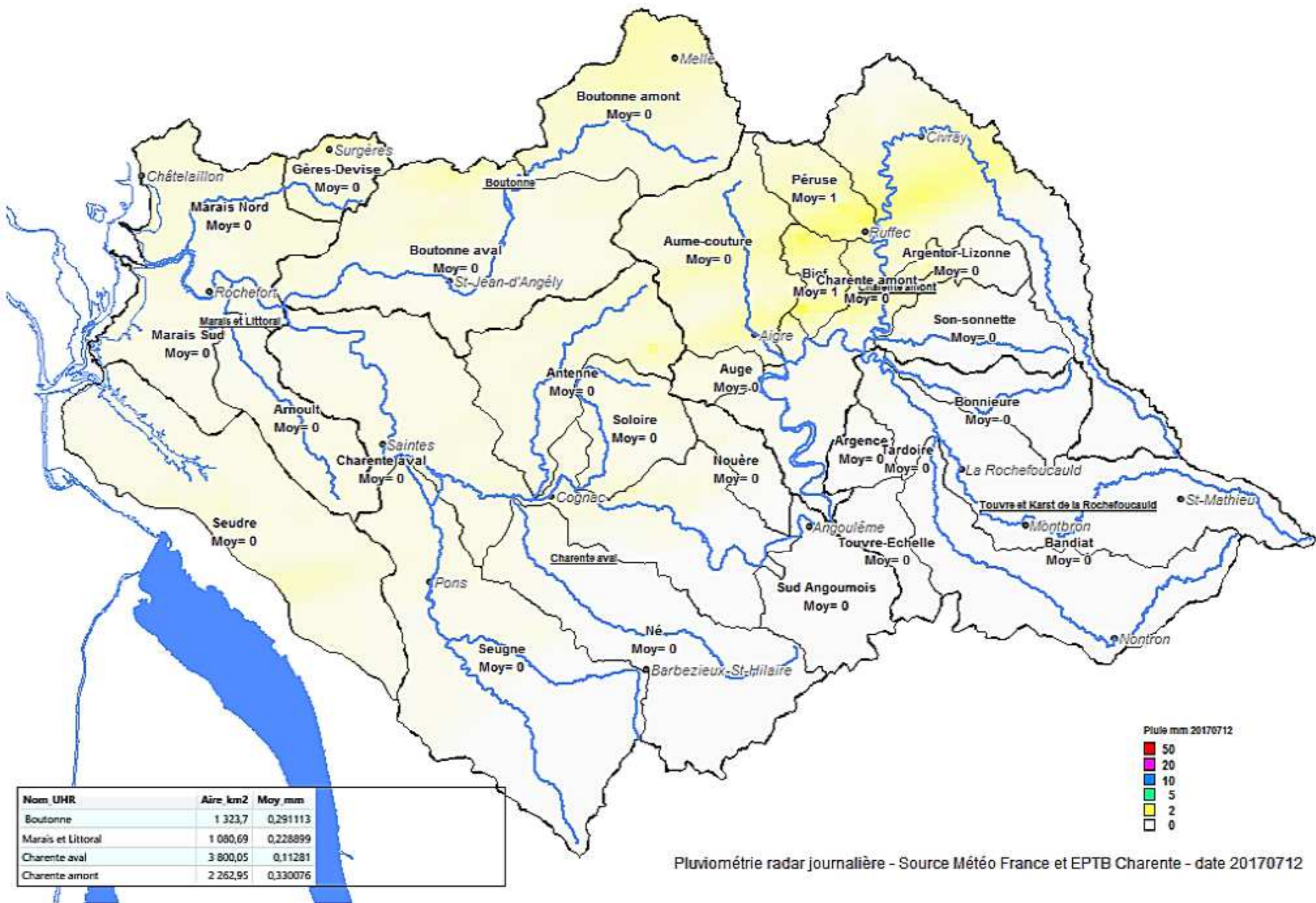
Pluviométrie radar journalière - Source Météo France et EPTB Charente - date 20170709



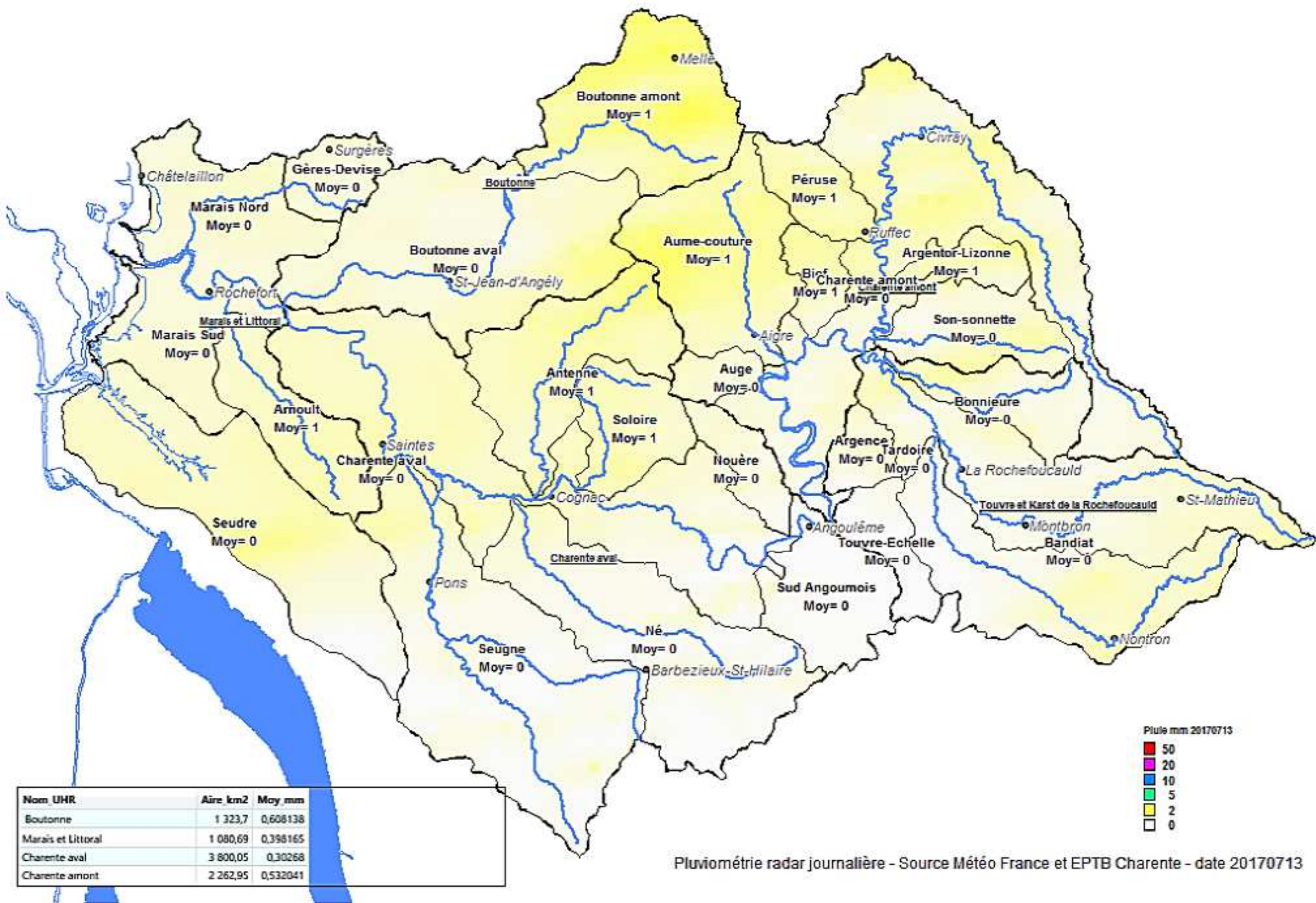
Pluviométrie radar journalière - Source Météo France et EPTB Charente - date 20170710



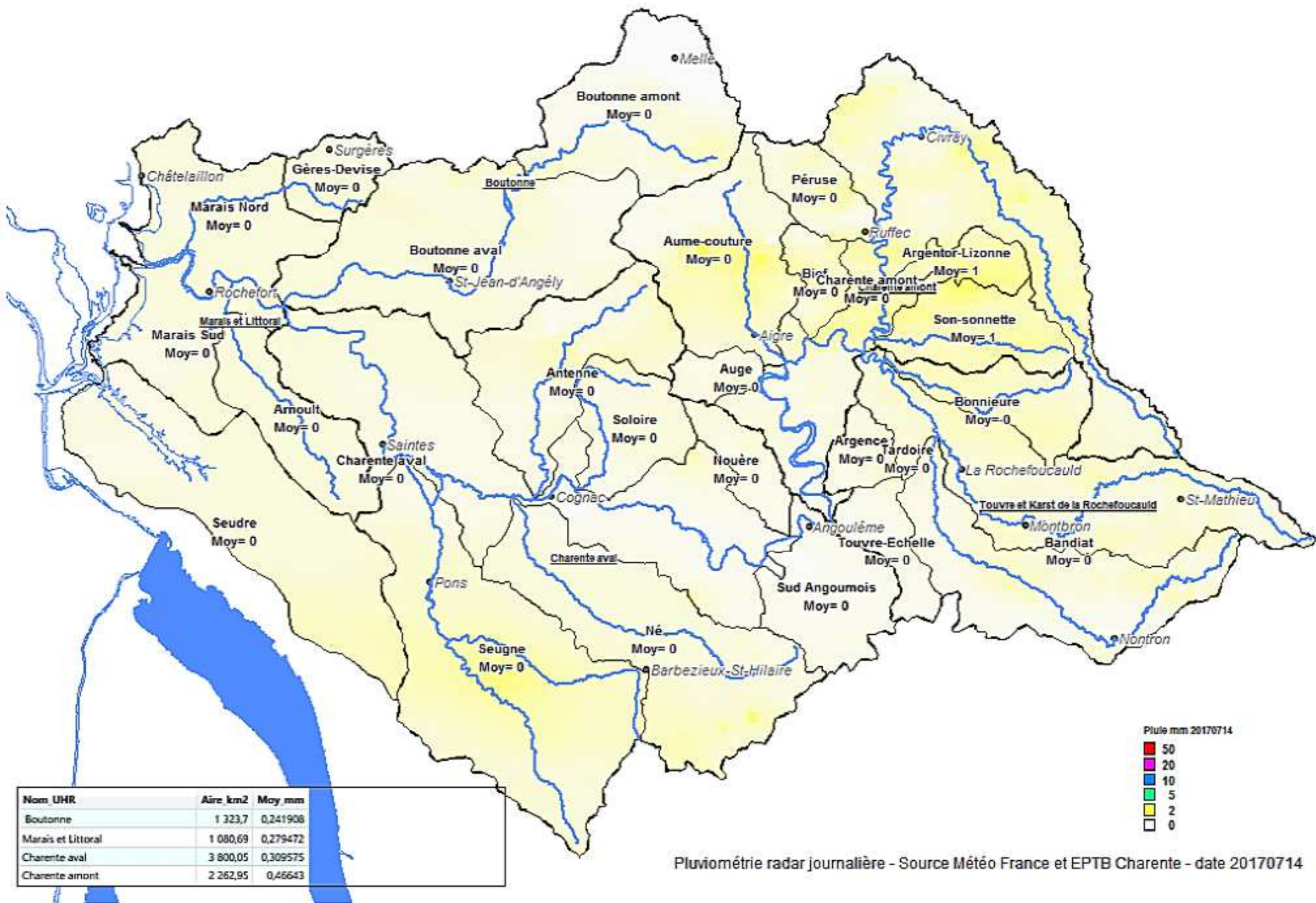
Pluviométrie radar journalière - Source Météo France et EPTB Charente - date 20170711



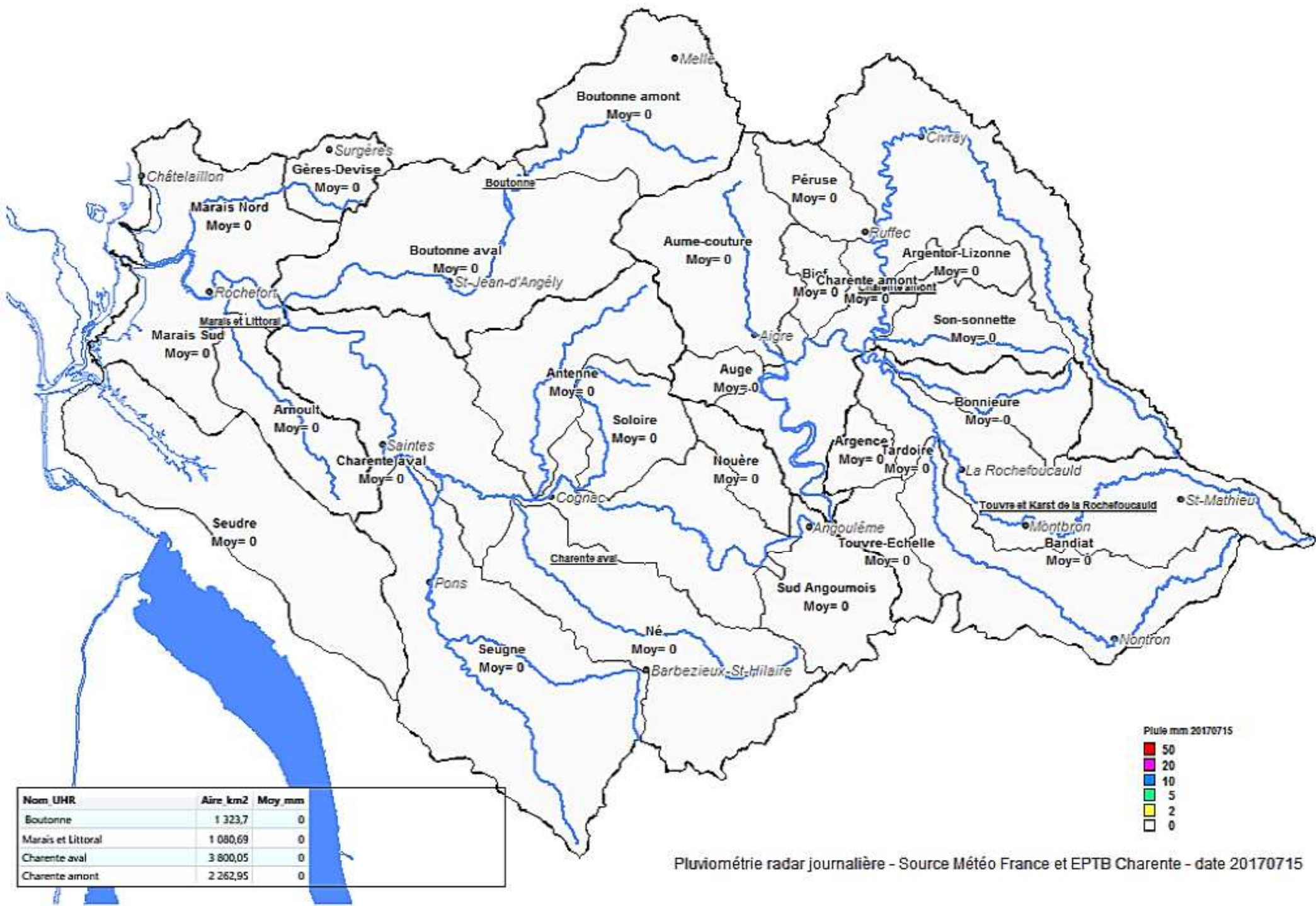
Pluviométrie radar journalière - Source Météo France et EPTB Charente - date 20170712



Pluviométrie radar journalière - Source Météo France et EPTB Charente - date 20170713



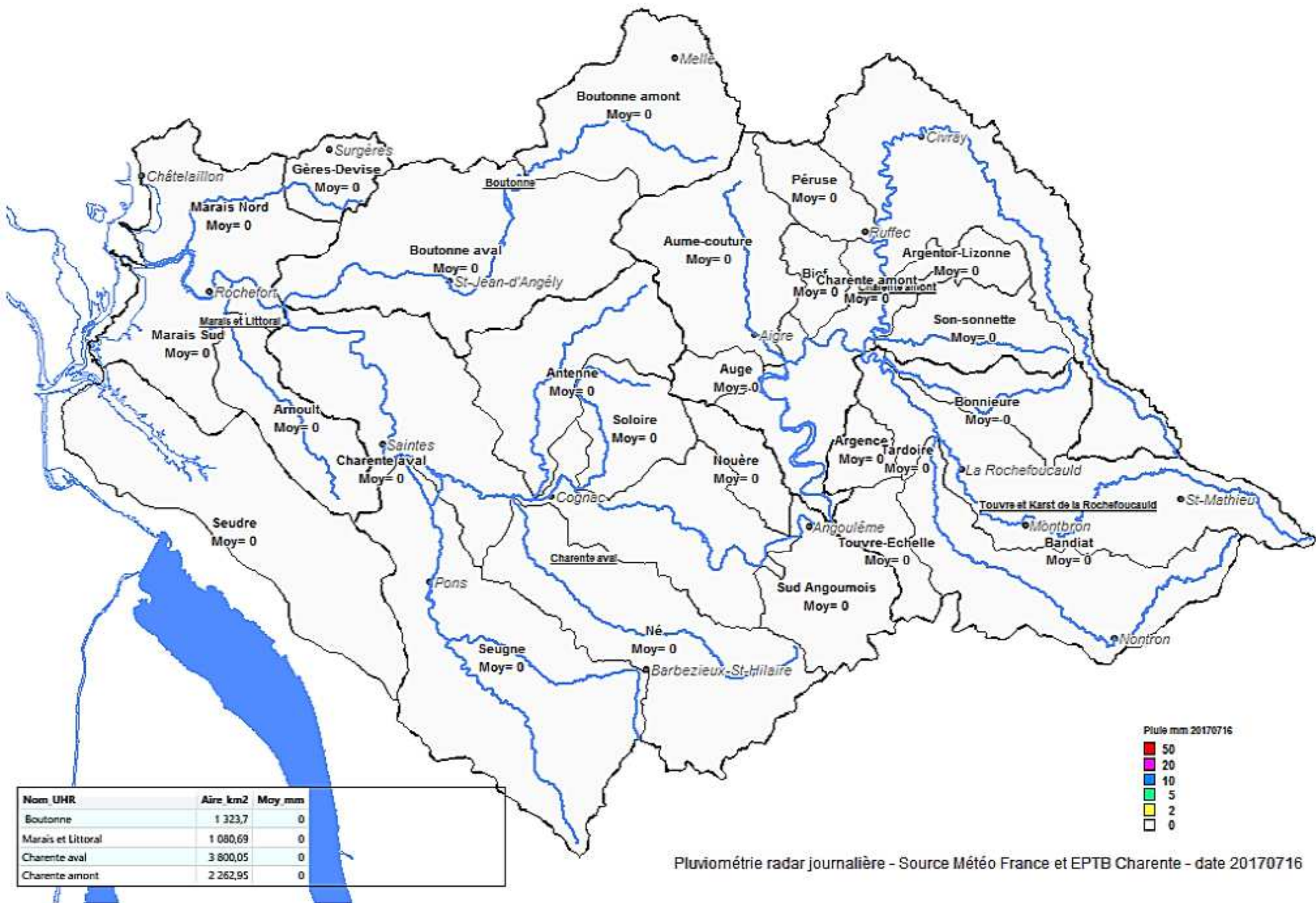
Pluviométrie radar journalière - Source Météo France et EPTB Charente - date 20170714



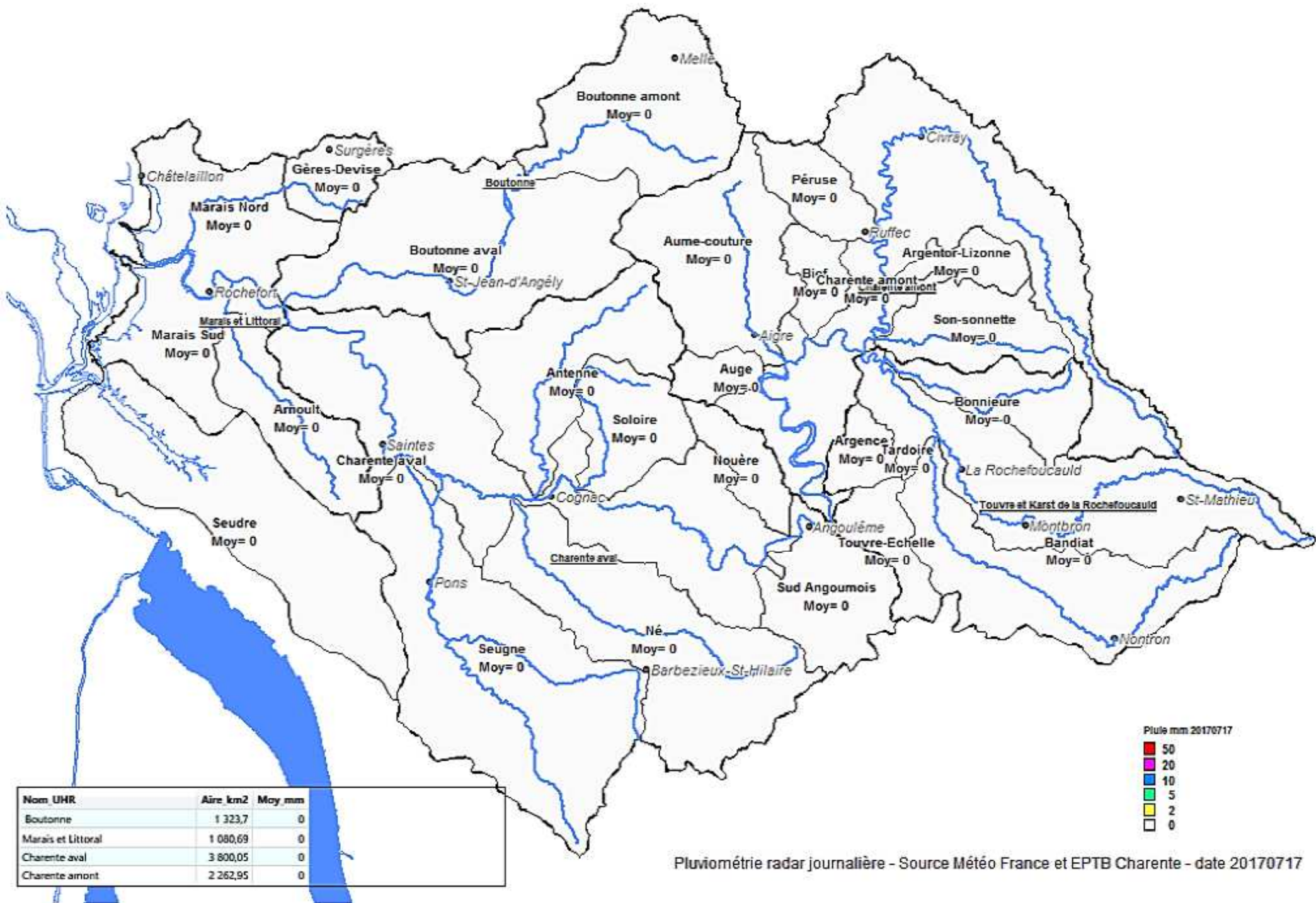
Nom UHR	Aire, km2	Moy, mm
Boutonne	1 323,7	0
Marais et Littoral	1 080,69	0
Charente aval	3 800,05	0
Charente amont	2 262,95	0

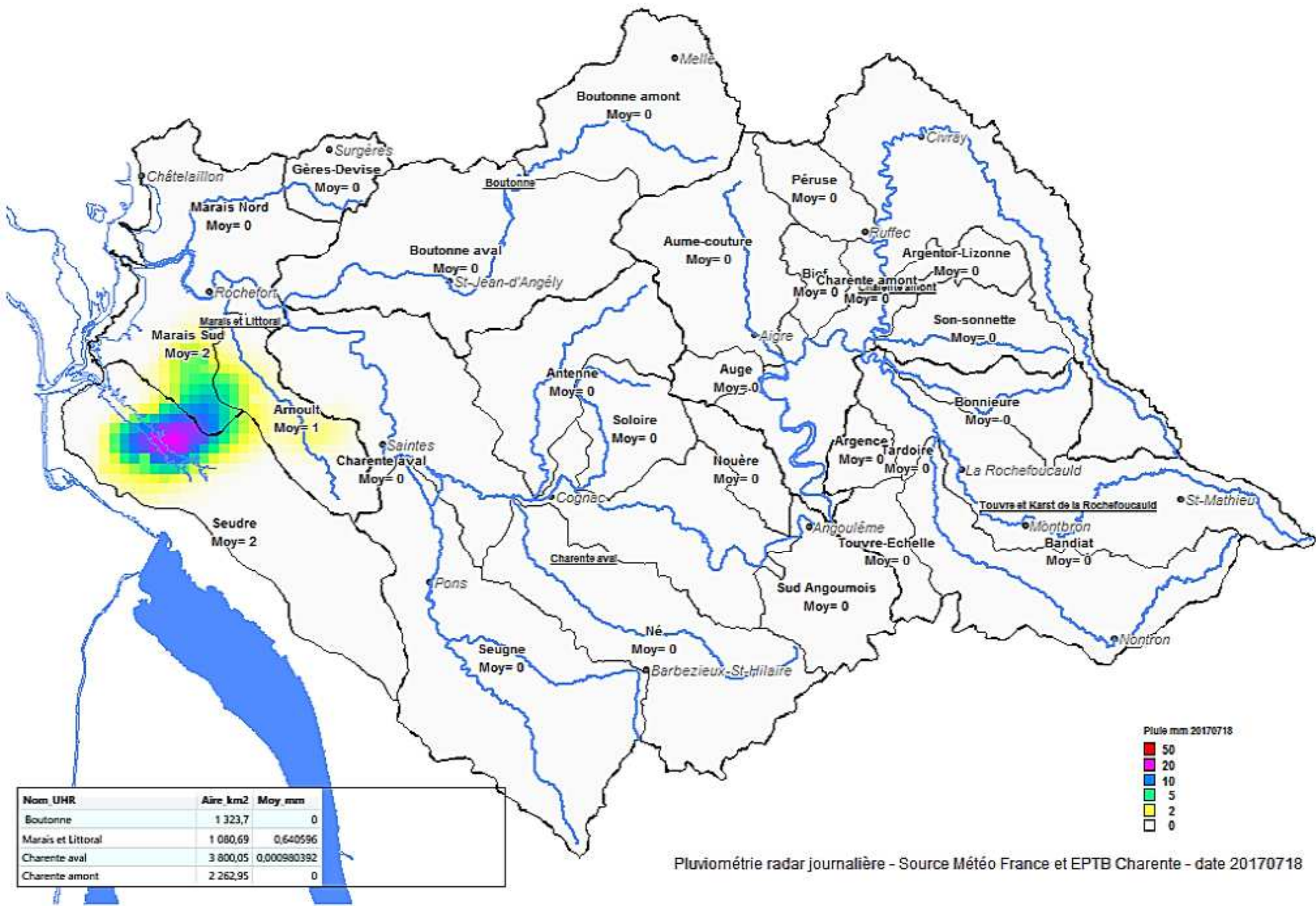


Pluviométrie radar journalière - Source Météo France et EPTB Charente - date 20170715

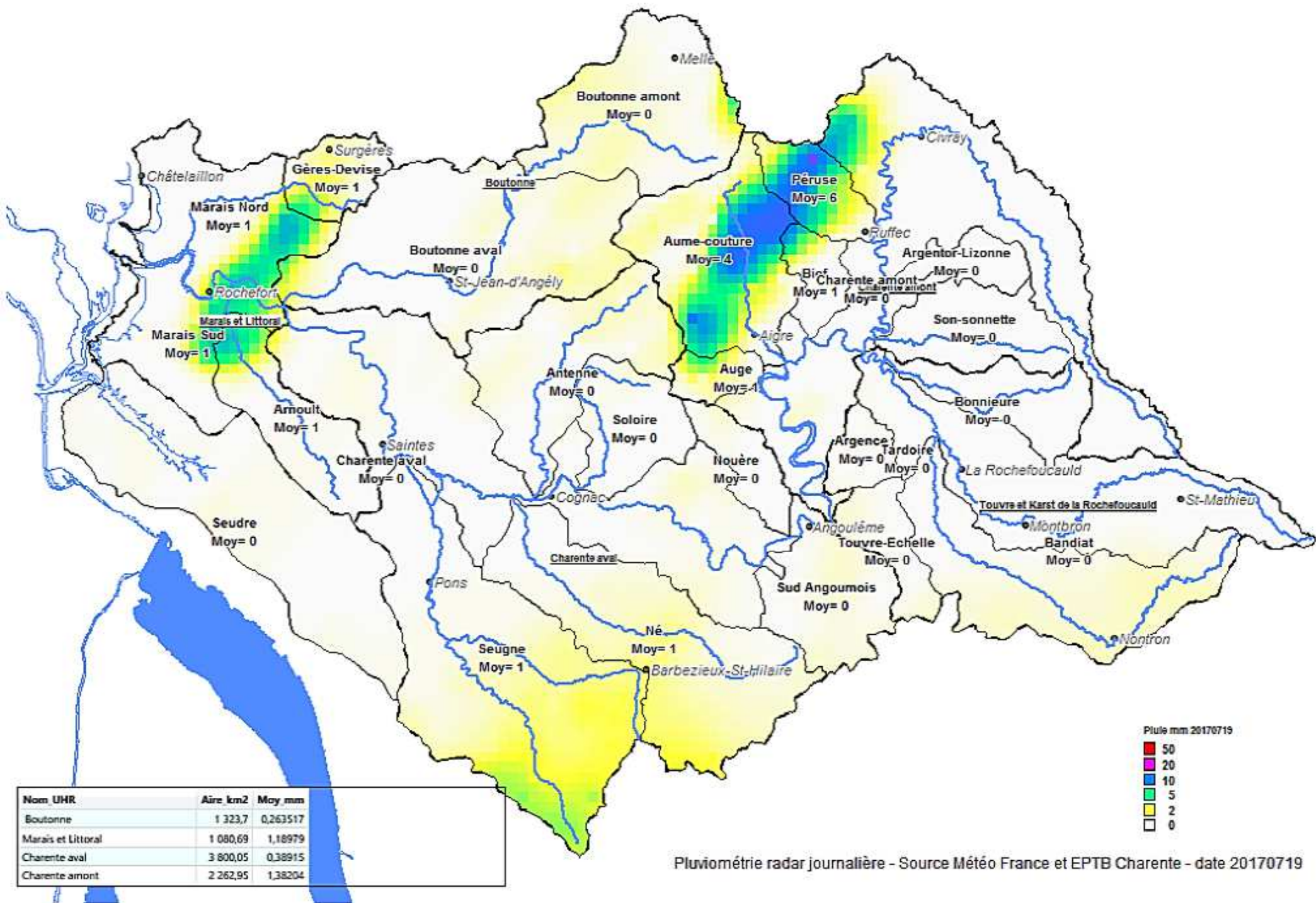


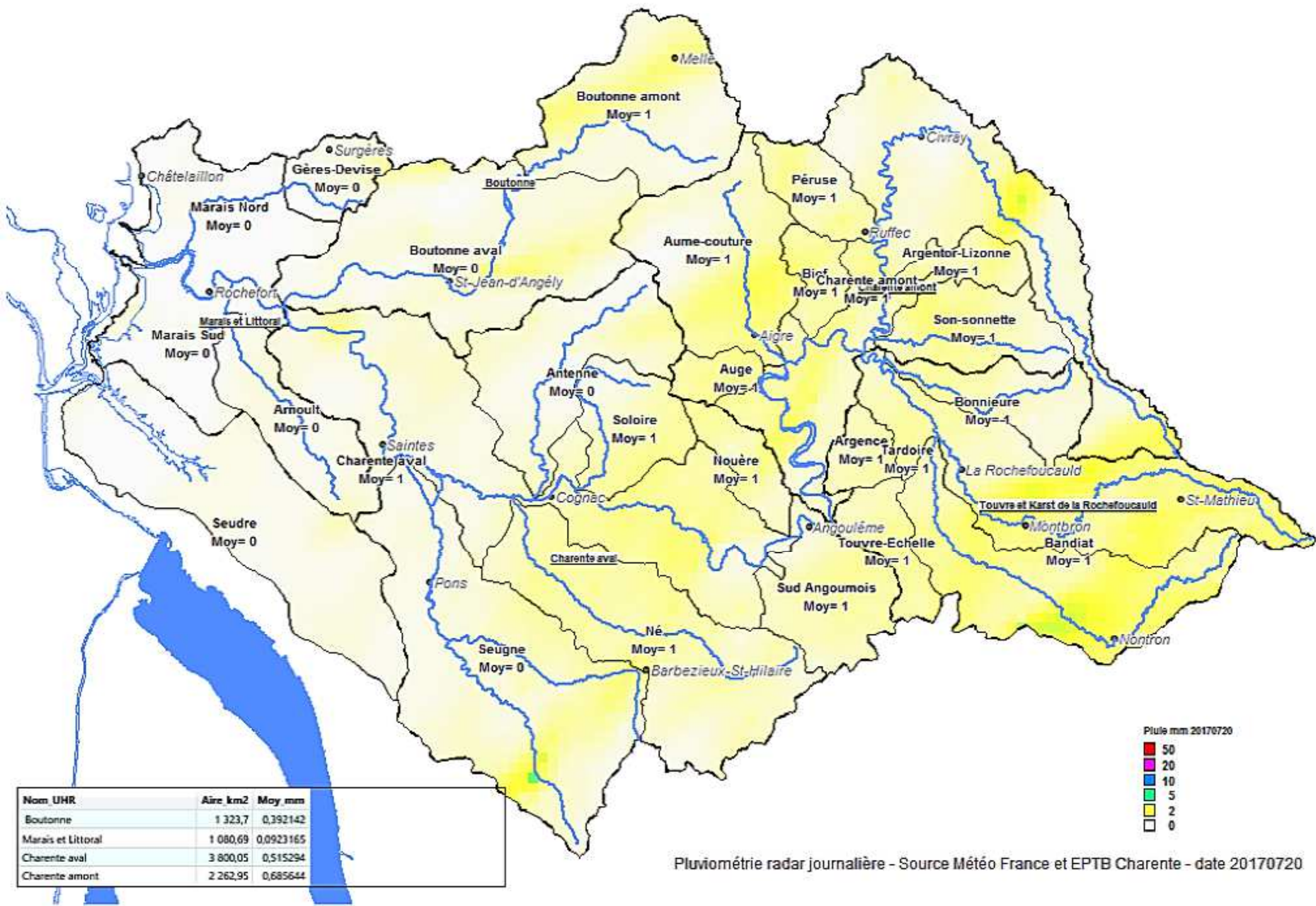
Pluviométrie radar journalière - Source Météo France et EPTB Charente - date 20170716



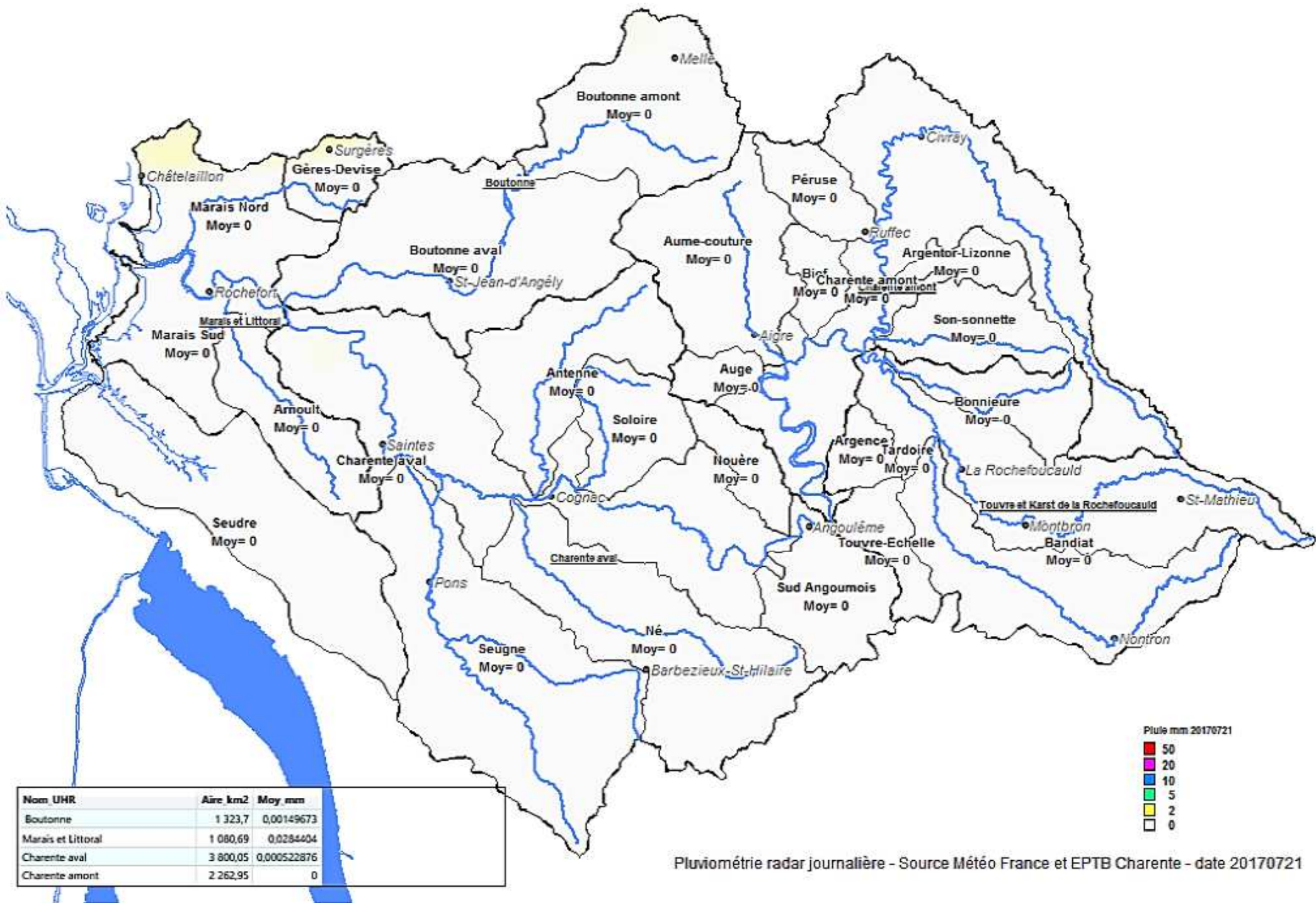


Pluviométrie radar journalière - Source Météo France et EPTB Charente - date 20170718

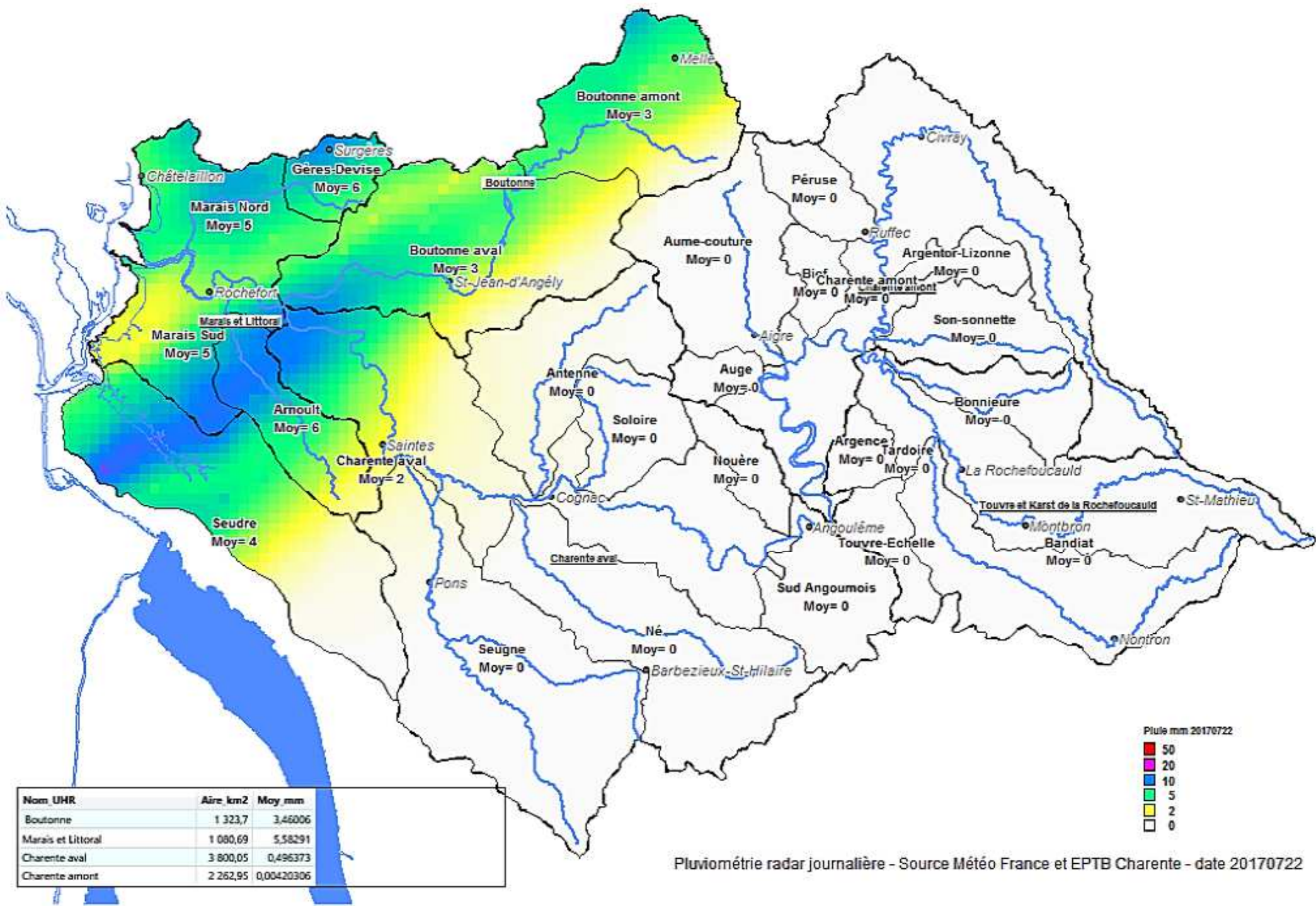




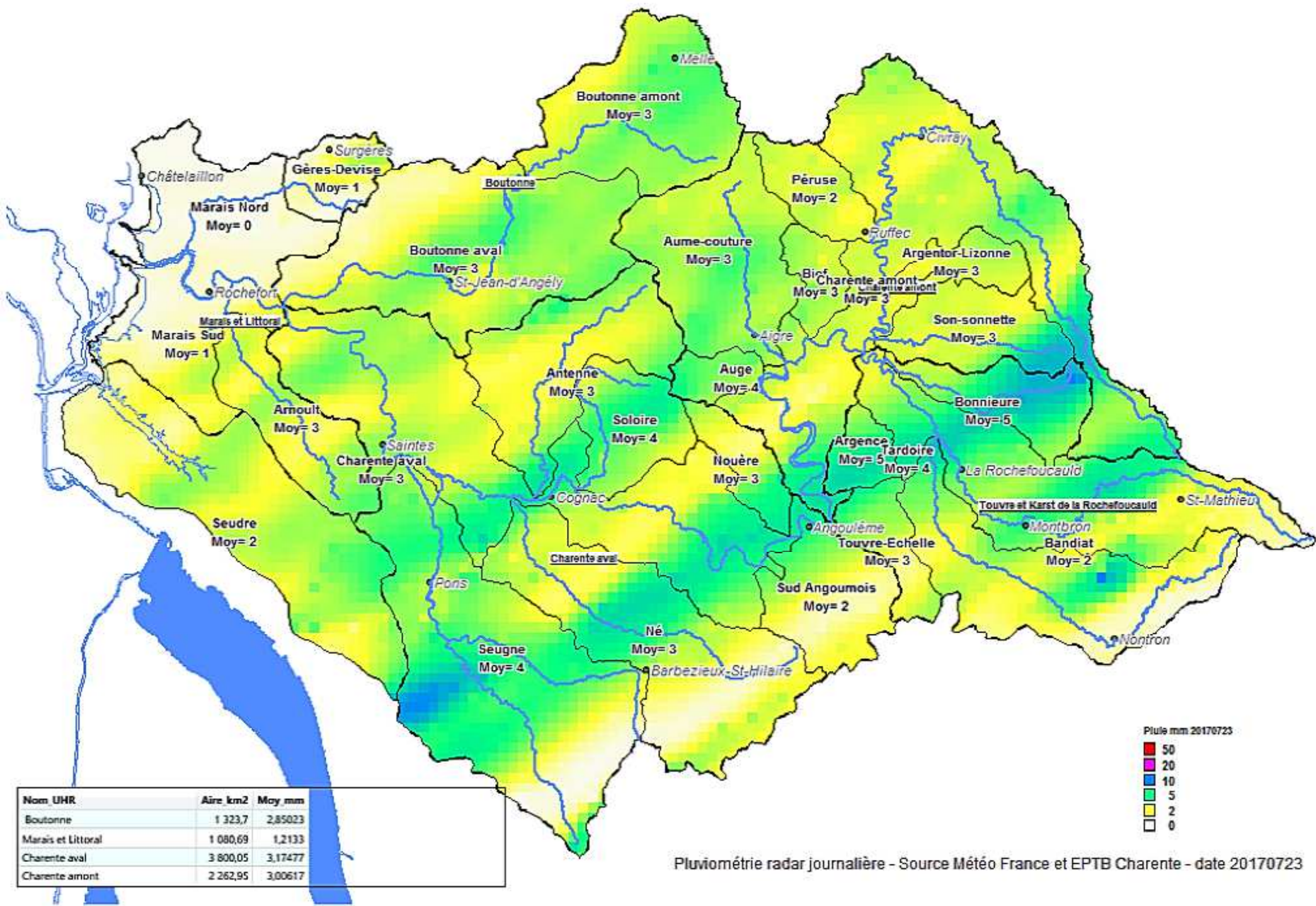
Pluviométrie radar journalière - Source Météo France et EPTB Charente - date 20170720



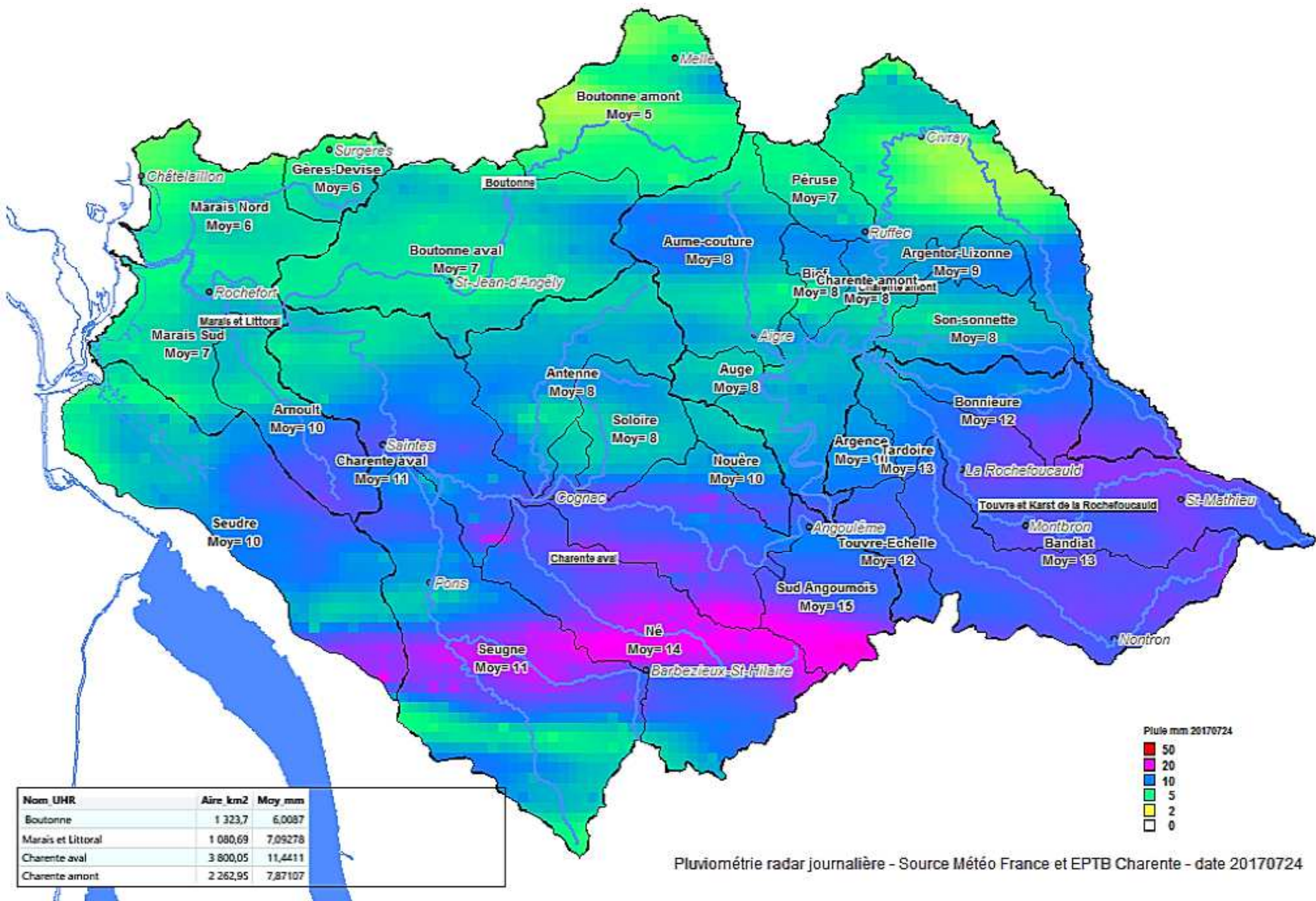
Pluviométrie radar journalière - Source Météo France et EPTB Charente - date 20170721



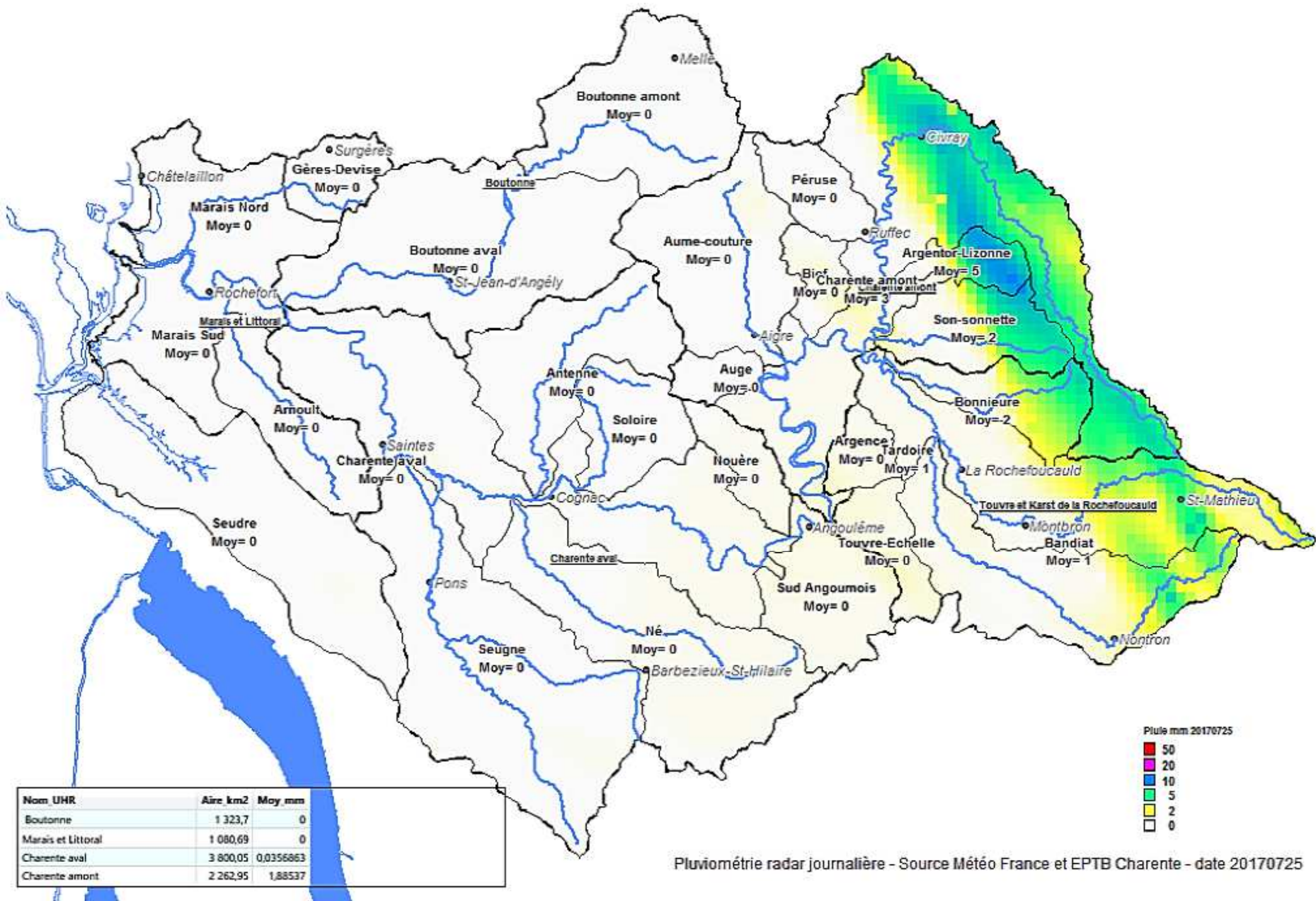
Pluviométrie radar journalière - Source Météo France et EPTB Charente - date 20170722



Pluviométrie radar journalière - Source Météo France et EPTB Charente - date 20170723



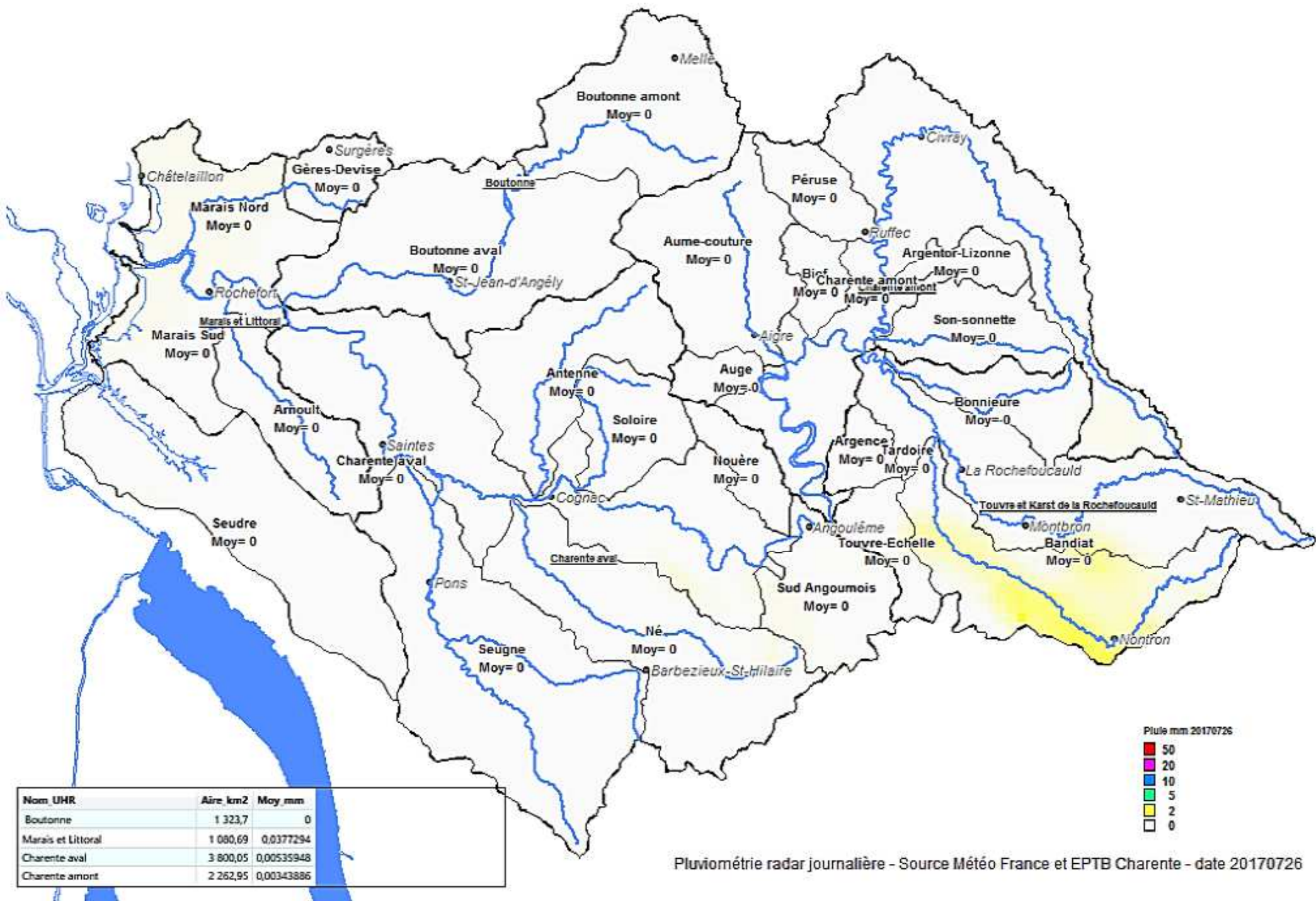
Pluviométrie radar journalière - Source Météo France et EPTB Charente - date 20170724



Nom UHR	Aire, km2	Moy, mm
Boutonne	1 323,7	0
Marais et Littoral	1 080,69	0
Charente aval	3 800,05	0,0356863
Charente amont	2 262,95	1,88537



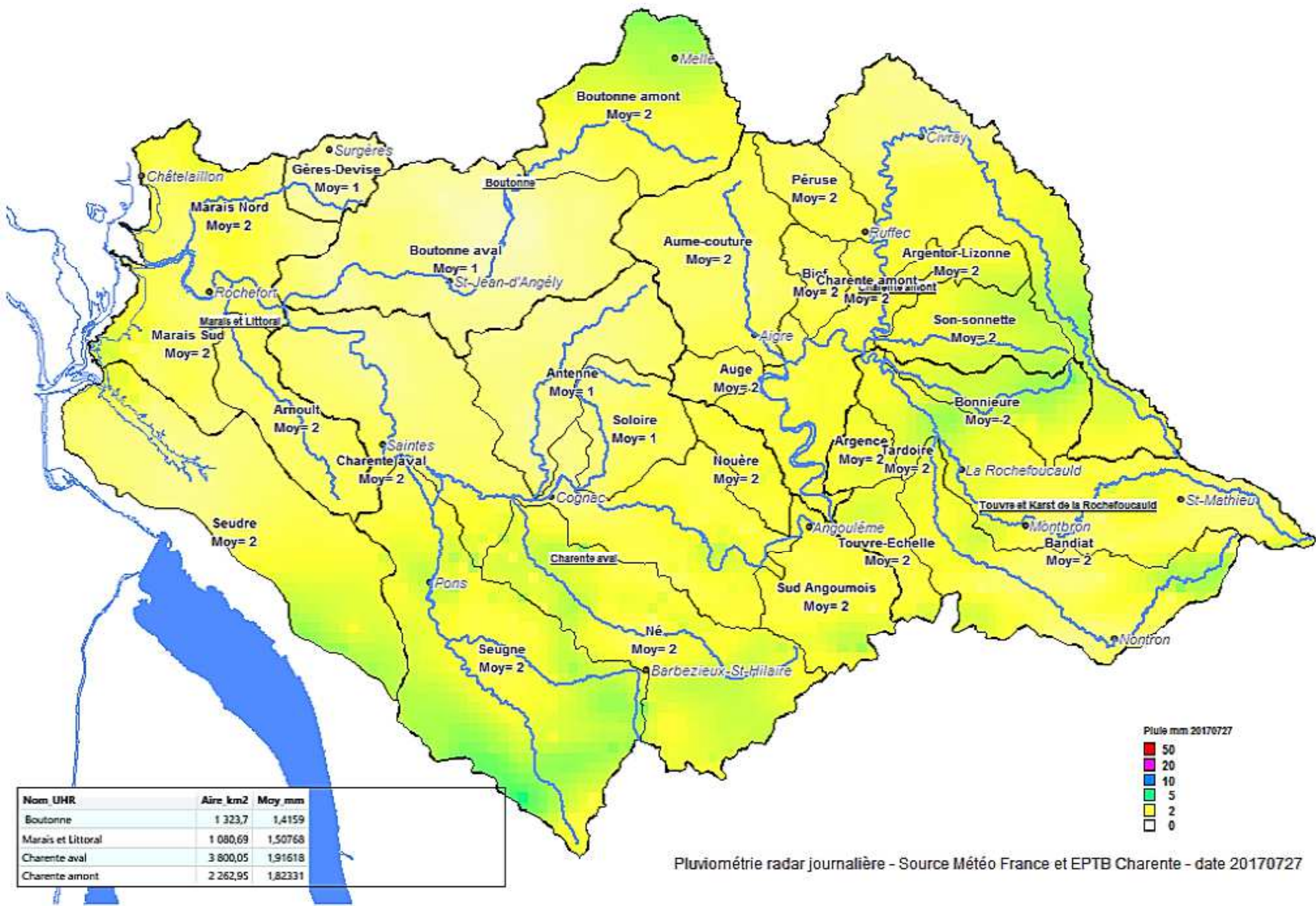
Pluviométrie radar journalière - Source Météo France et EPTB Charente - date 20170725



Nom UHR	Aire, km2	Moy, mm
Boutonne	1 323,7	0
Marais et Littoral	1 080,69	0,0377294
Charente aval	3 800,05	0,00535948
Charente amont	2 262,95	0,00343886



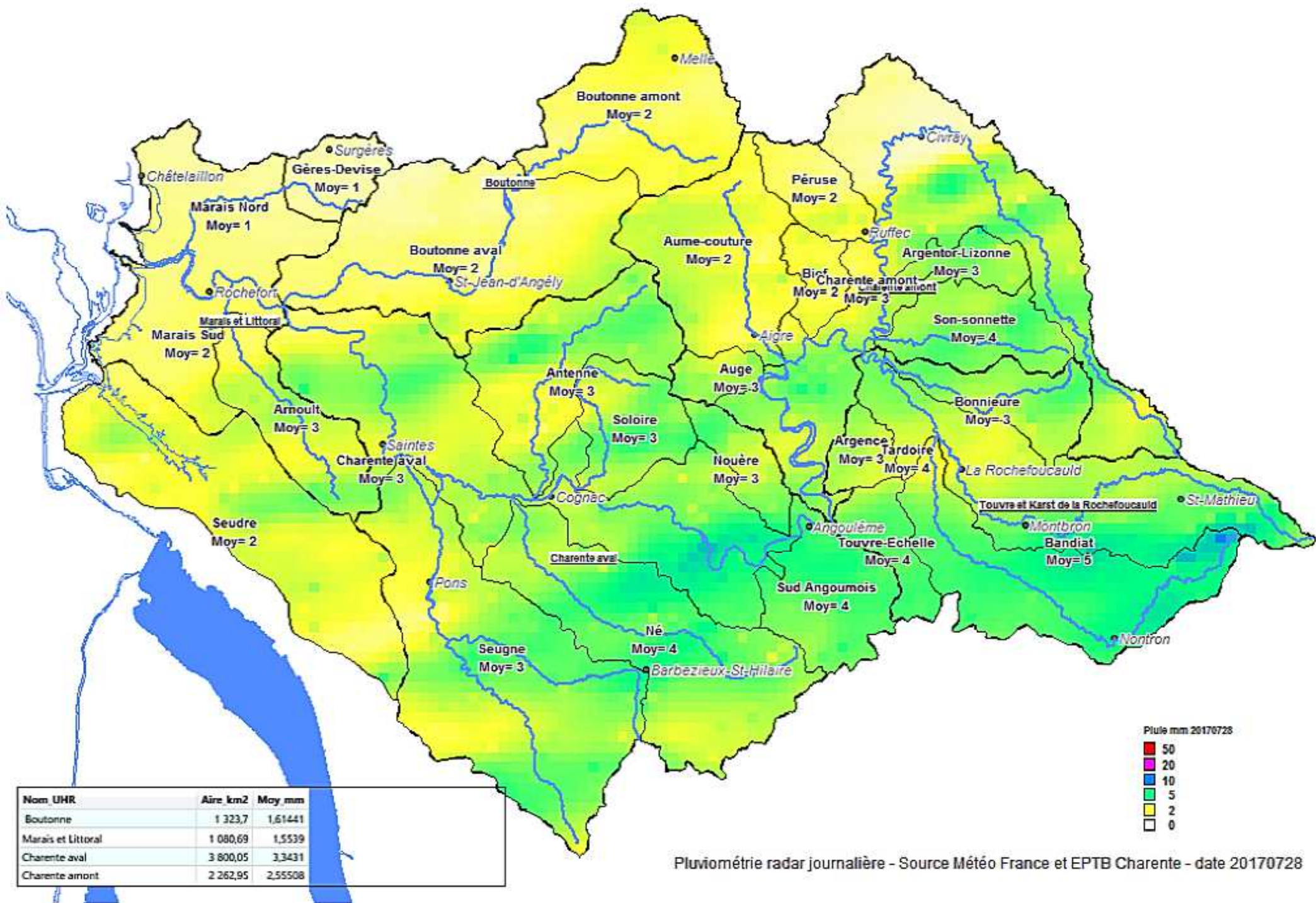
Pluviométrie radar journalière - Source Météo France et EPTB Charente - date 20170726



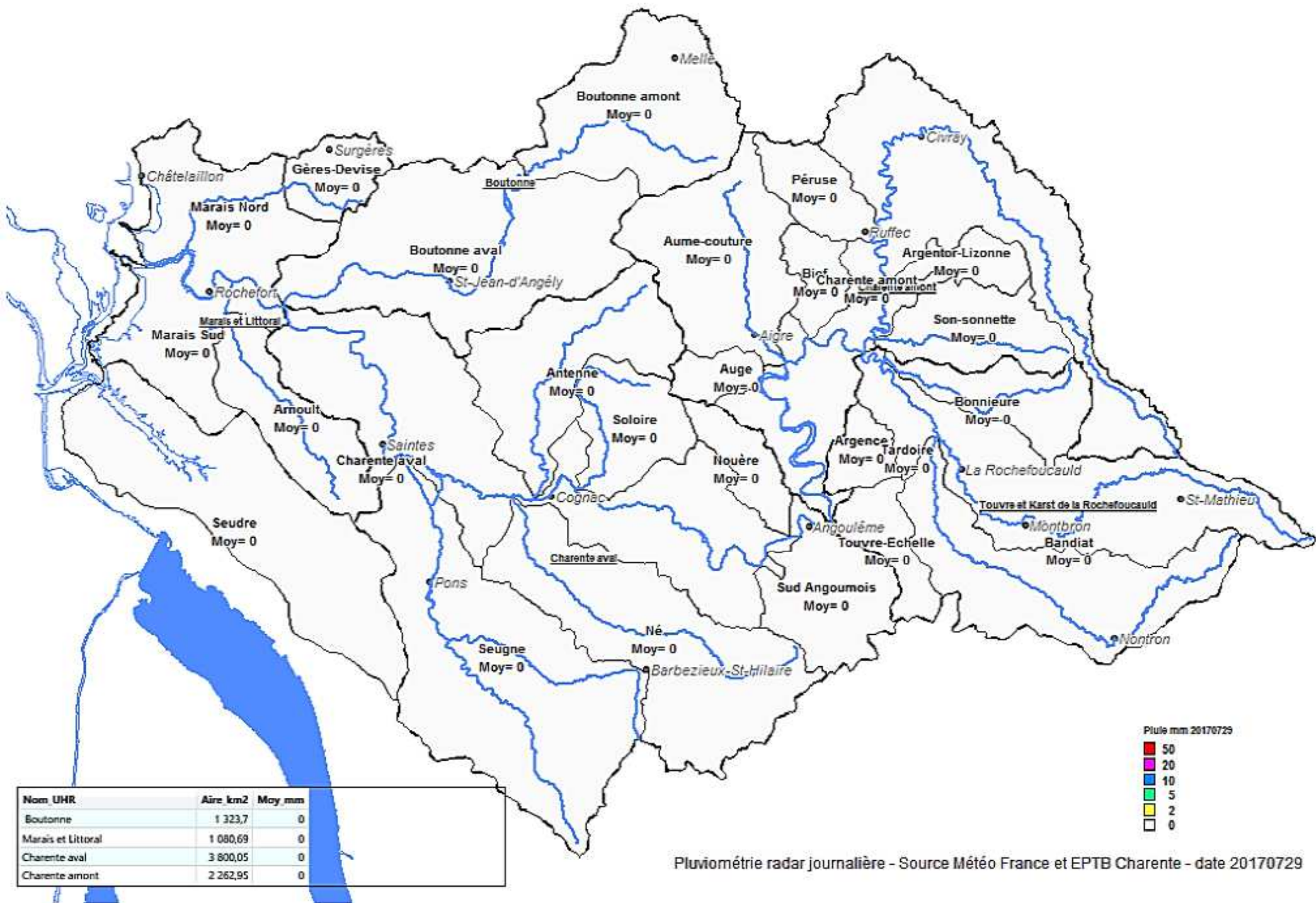
Nom UHR	Aire, km2	Moy, mm
Boutonne	1 323,7	1,4159
Marais et Littoral	1 080,69	1,50768
Charente aval	3 800,05	1,91618
Charente amont	2 262,95	1,82331



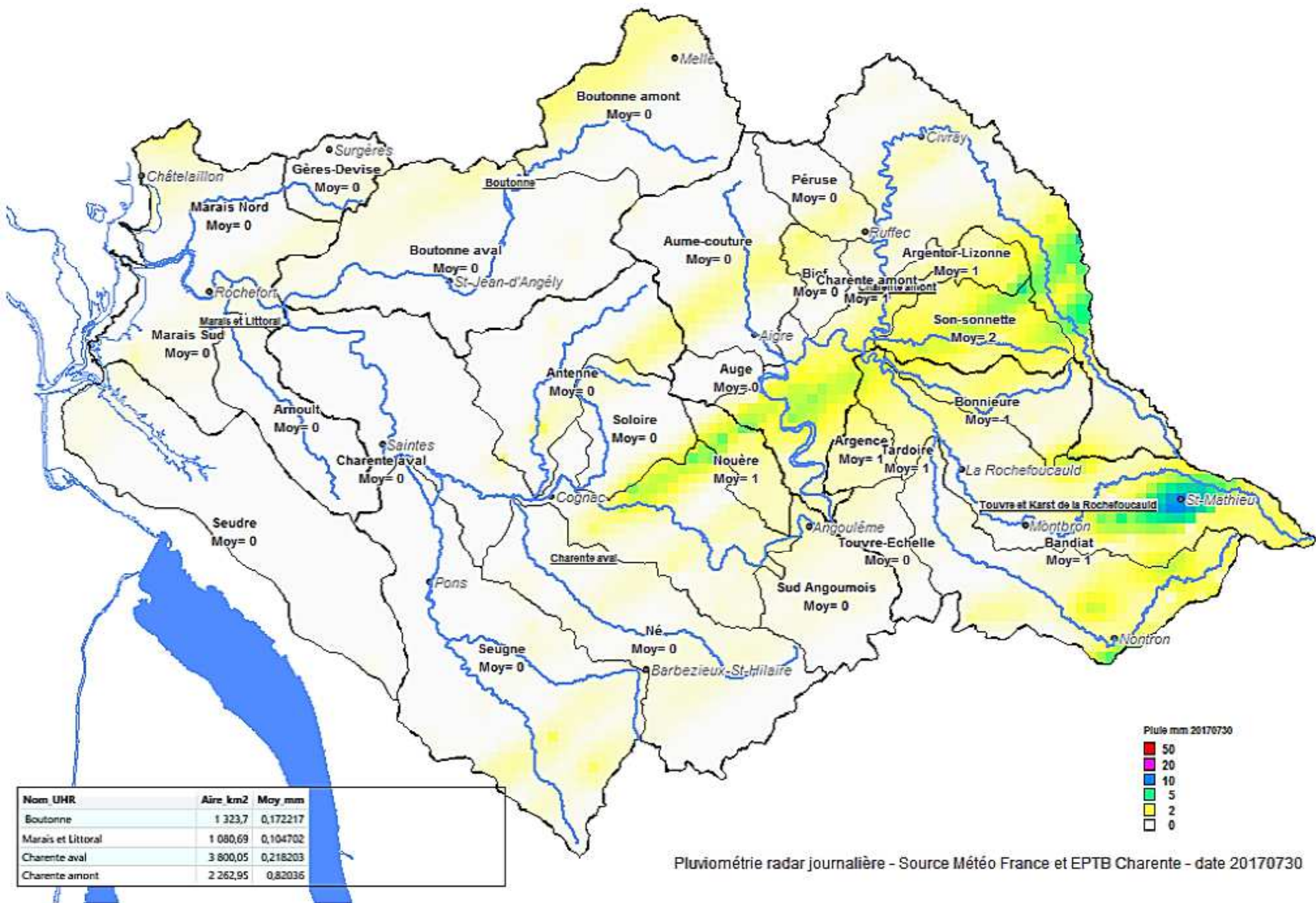
Pluviométrie radar journalière - Source Météo France et EPTB Charente - date 20170727



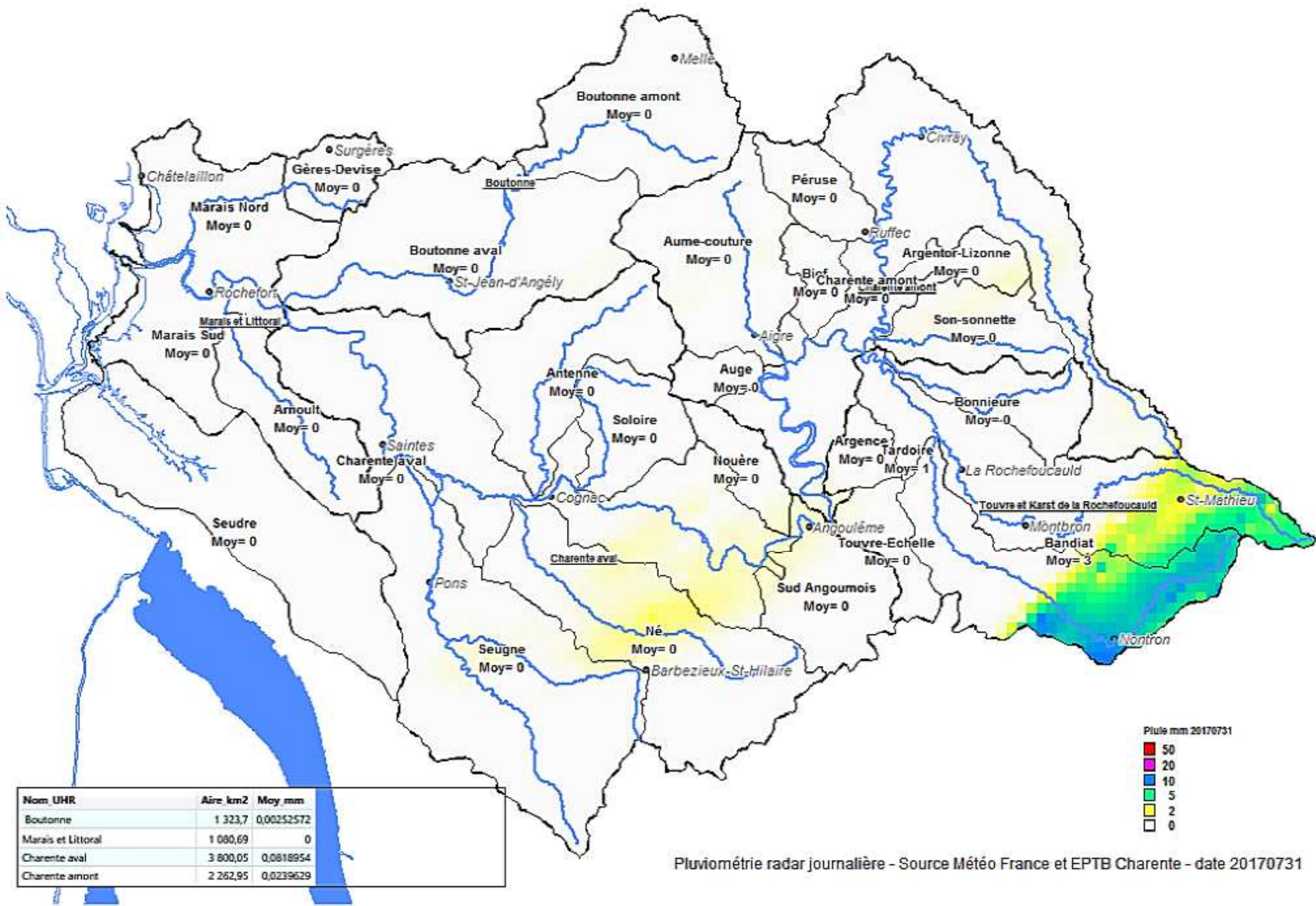
Pluviométrie radar journalière - Source Météo France et EPTB Charente - date 20170728



Pluviométrie radar journalière - Source Météo France et EPTB Charente - date 20170729



Pluviométrie radar journalière - Source Météo France et EPTB Charente - date 20170730



Nom UHR	Aire, km2	Moy mm
Boutonne	1 323,7	0,00252572
Marais et Littoral	1 080,69	0
Charente aval	3 800,05	0,0818954
Charente amont	2 262,95	0,0239629



Pluviométrie radar journalière - Source Météo France et EPTB Charente - date 20170731