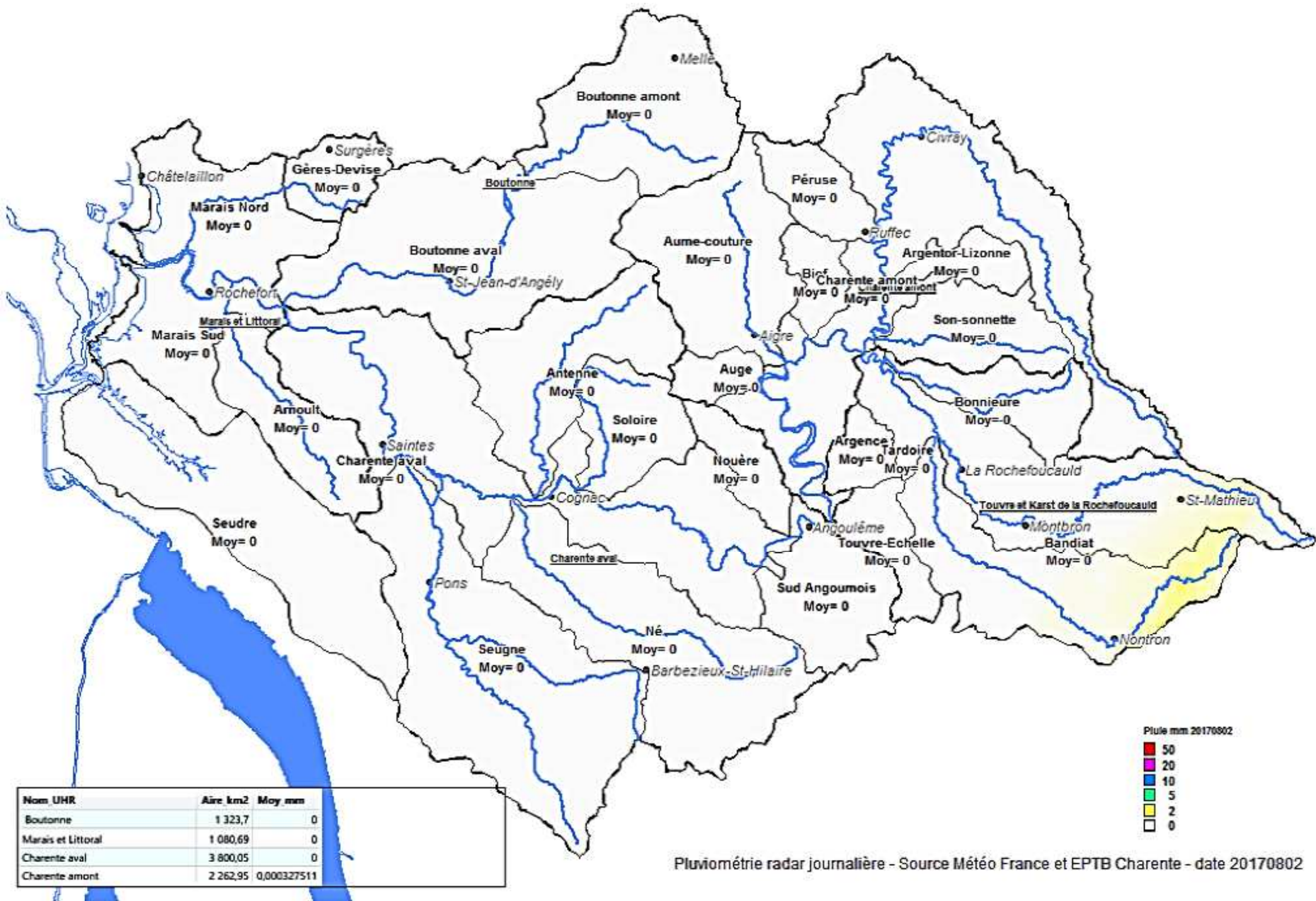


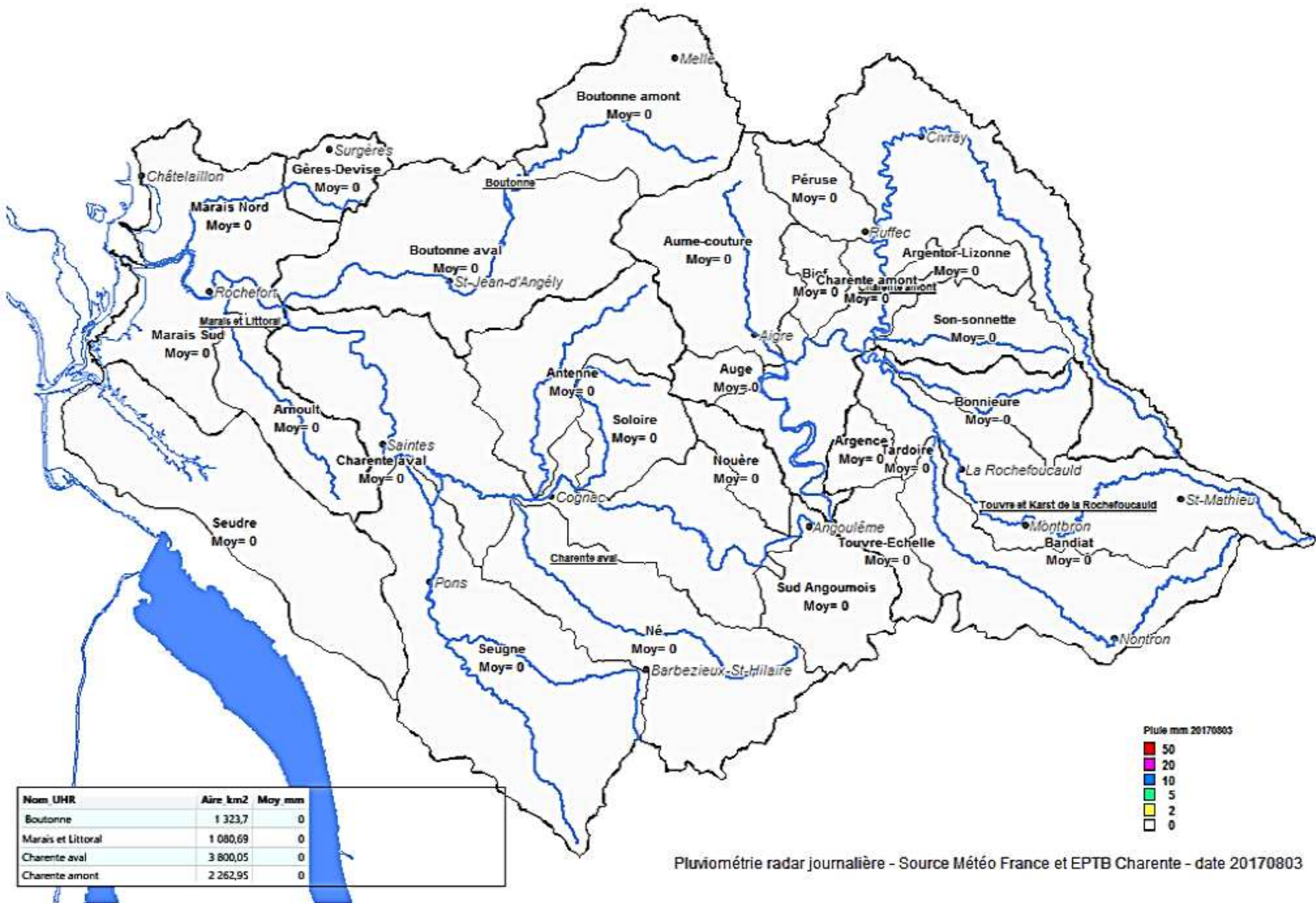
Pluviométrie radar journalière - Source Météo France et EPTB Charente - date 20170801



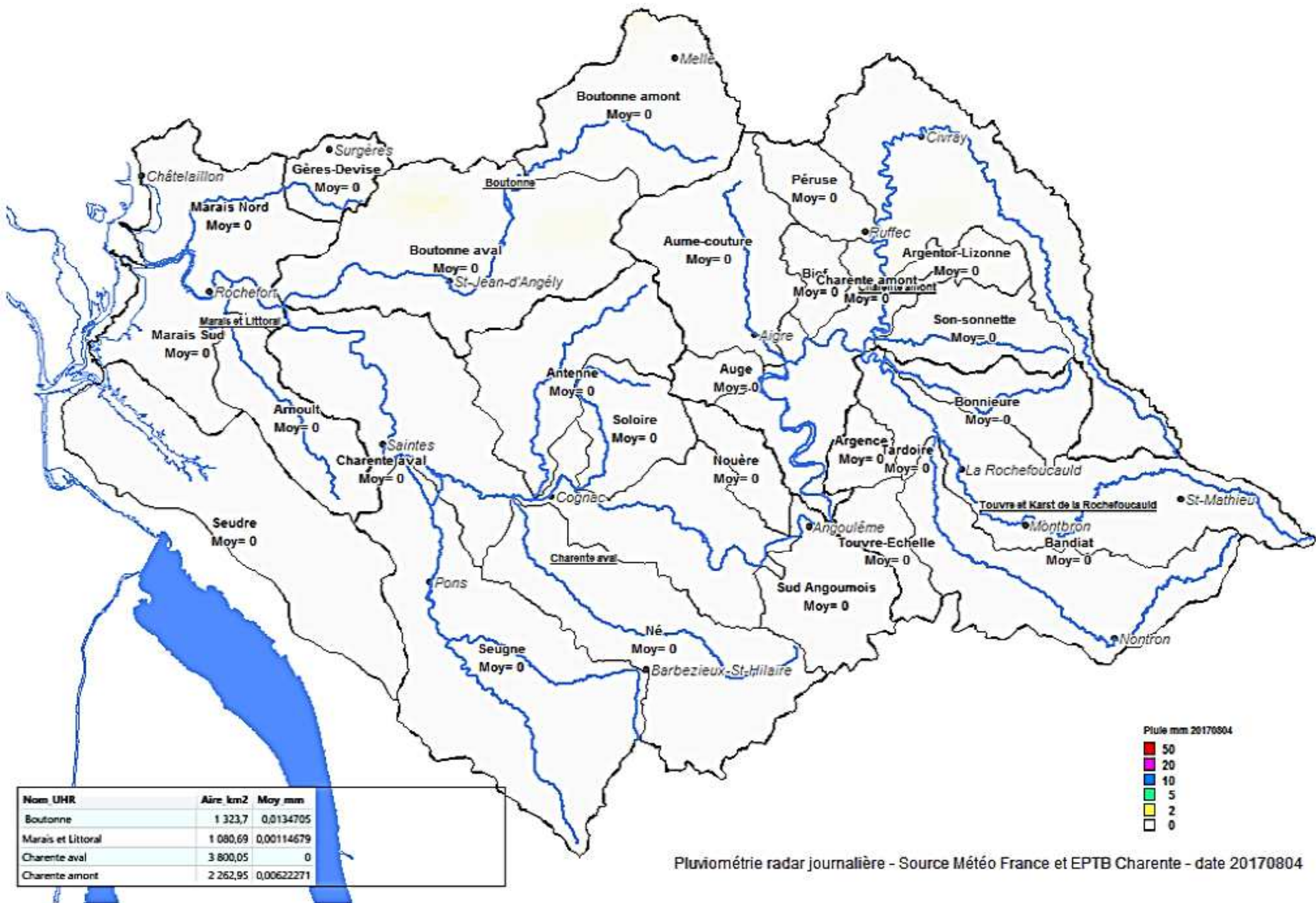
Nom UHR	Aire km2	Moy mm
Boutonne	1 323,7	0
Marais et Littoral	1 080,69	0
Charente aval	3 800,05	0
Charente amont	2 262,95	0,000327511



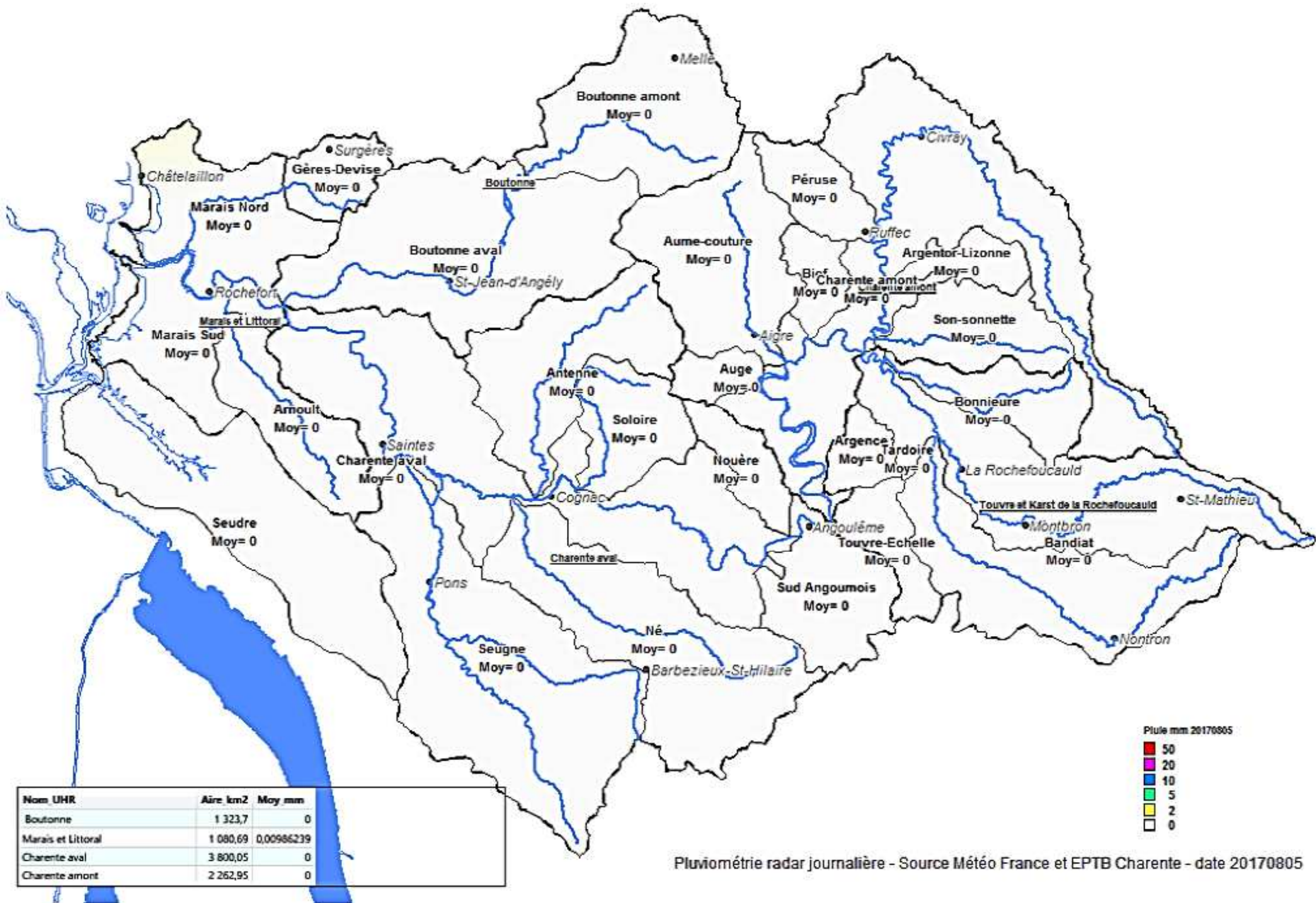
Pluviométrie radar journalière - Source Météo France et EPTB Charente - date 20170802



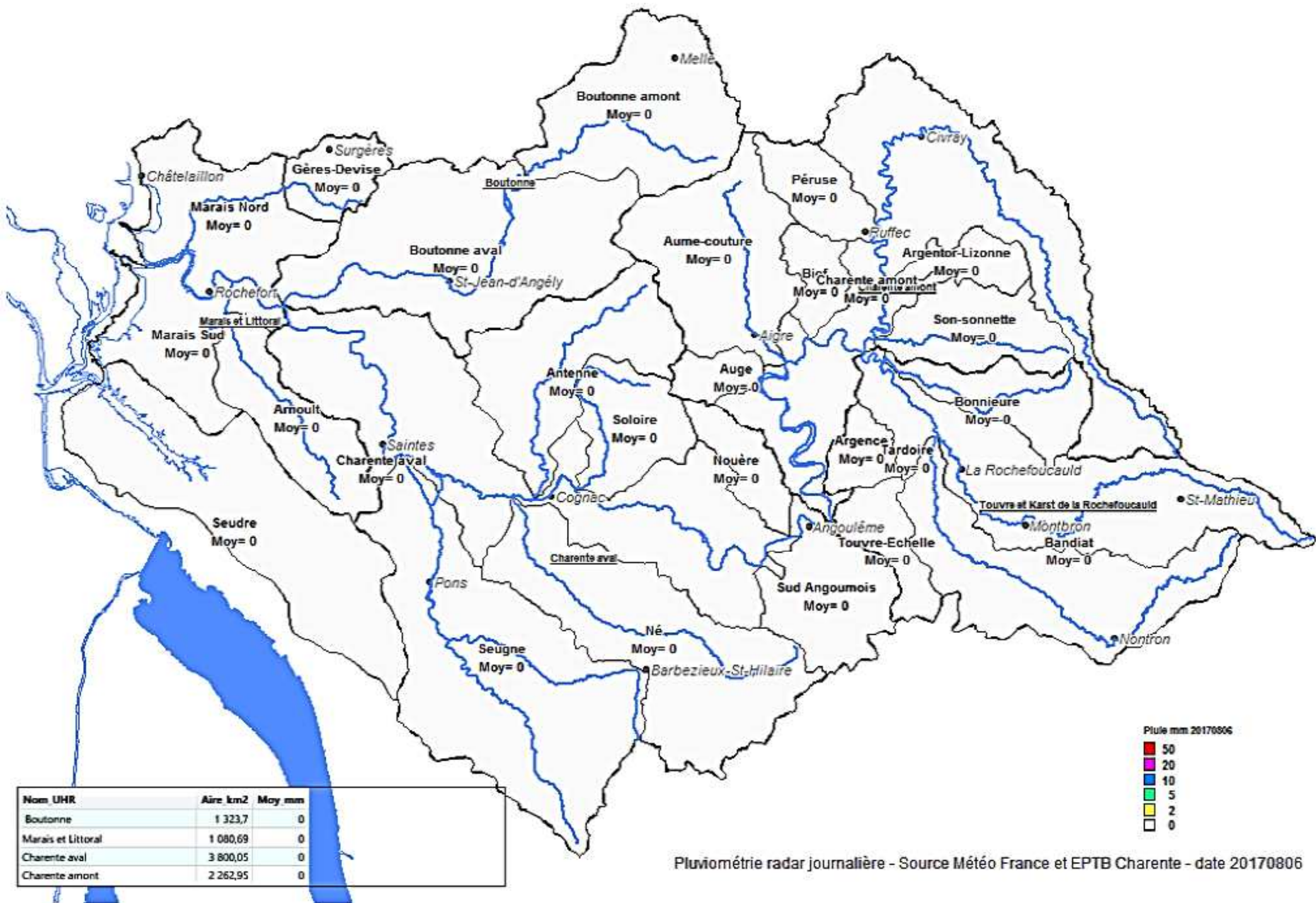
Pluviométrie radar journalière - Source Météo France et EPTB Charente - date 20170803



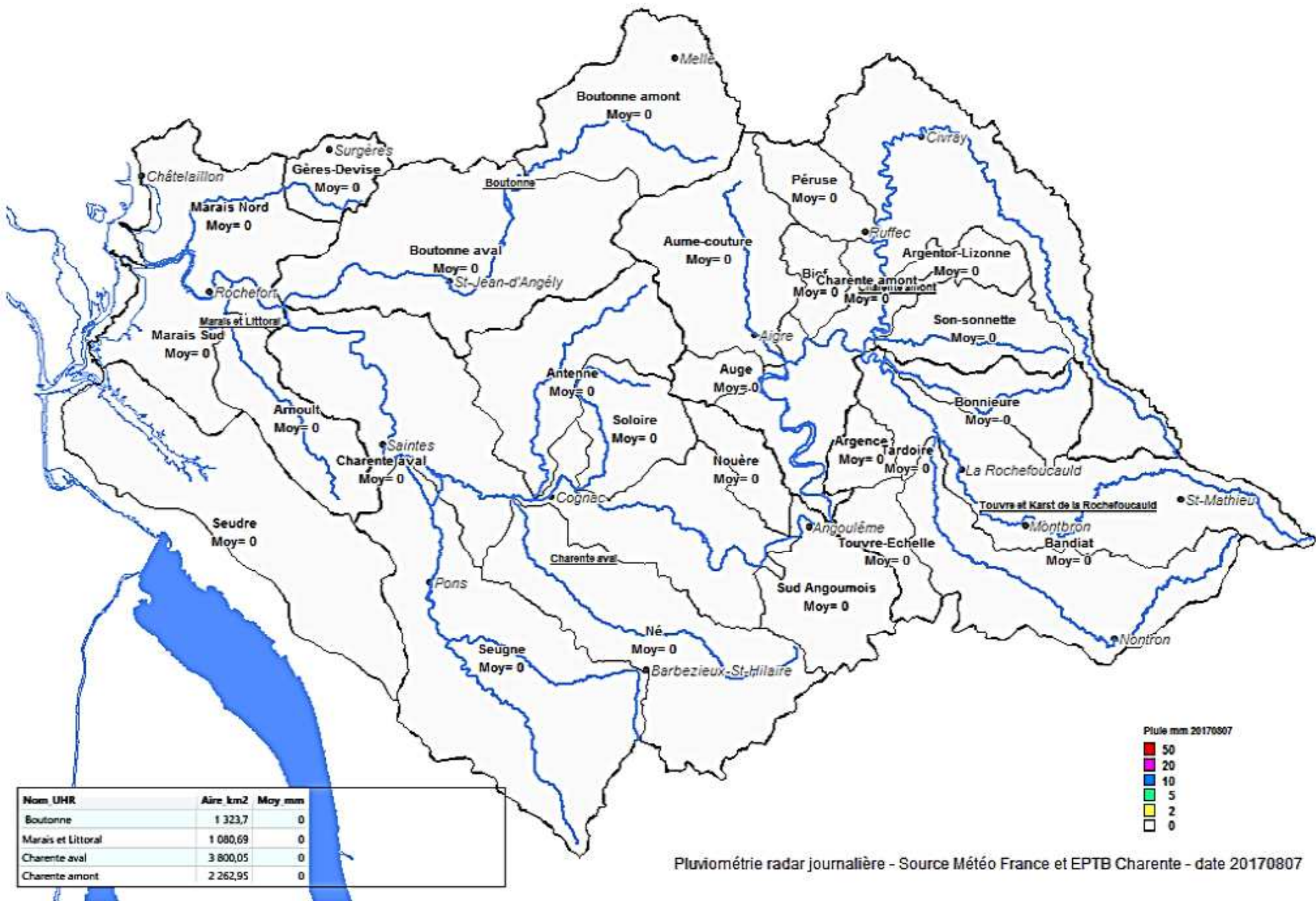
Pluviométrie radar journalière - Source Météo France et EPTB Charente - date 20170804



Pluviométrie radar journalière - Source Météo France et EPTB Charente - date 20170805



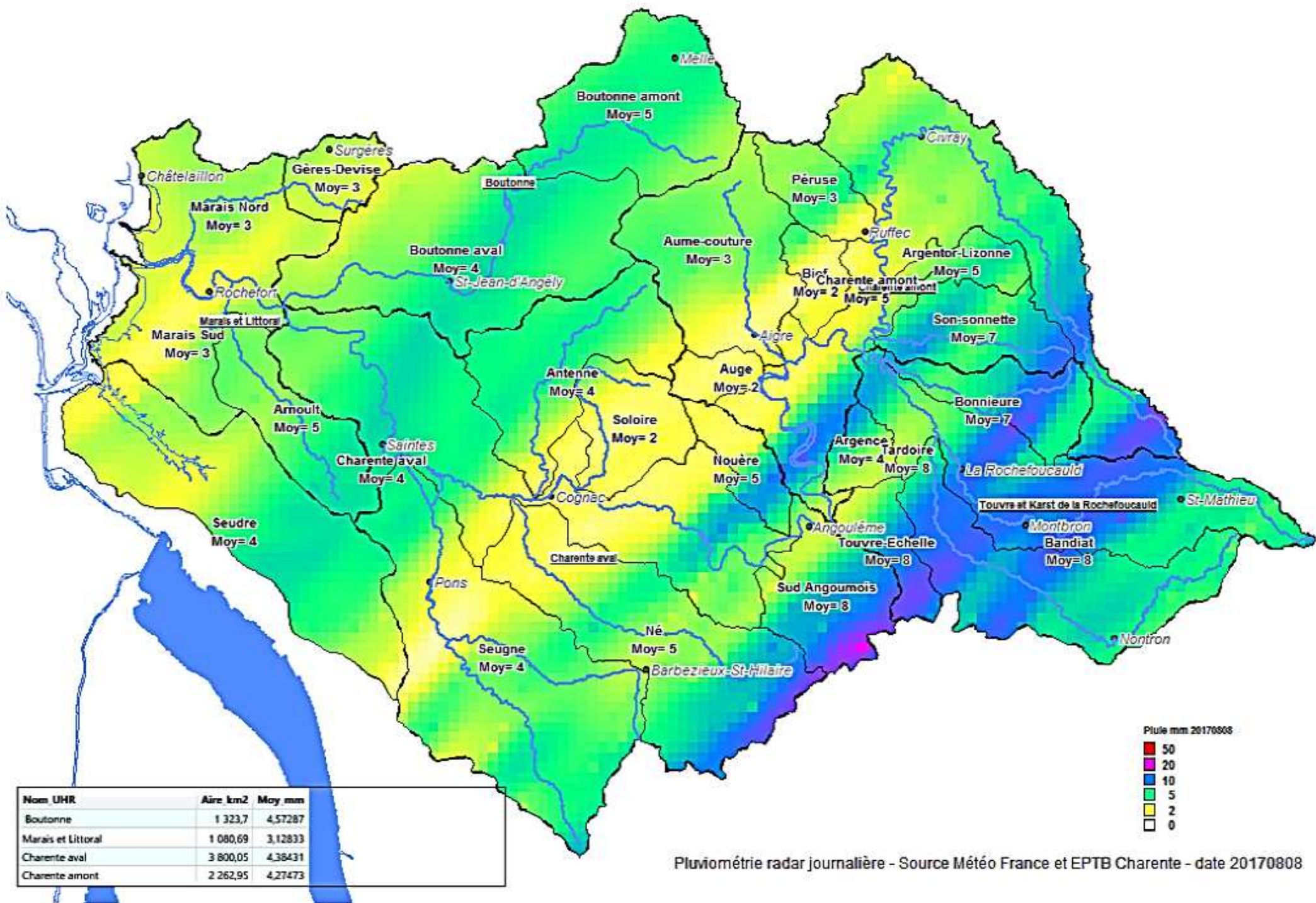
Pluviométrie radar journalière - Source Météo France et EPTB Charente - date 20170806



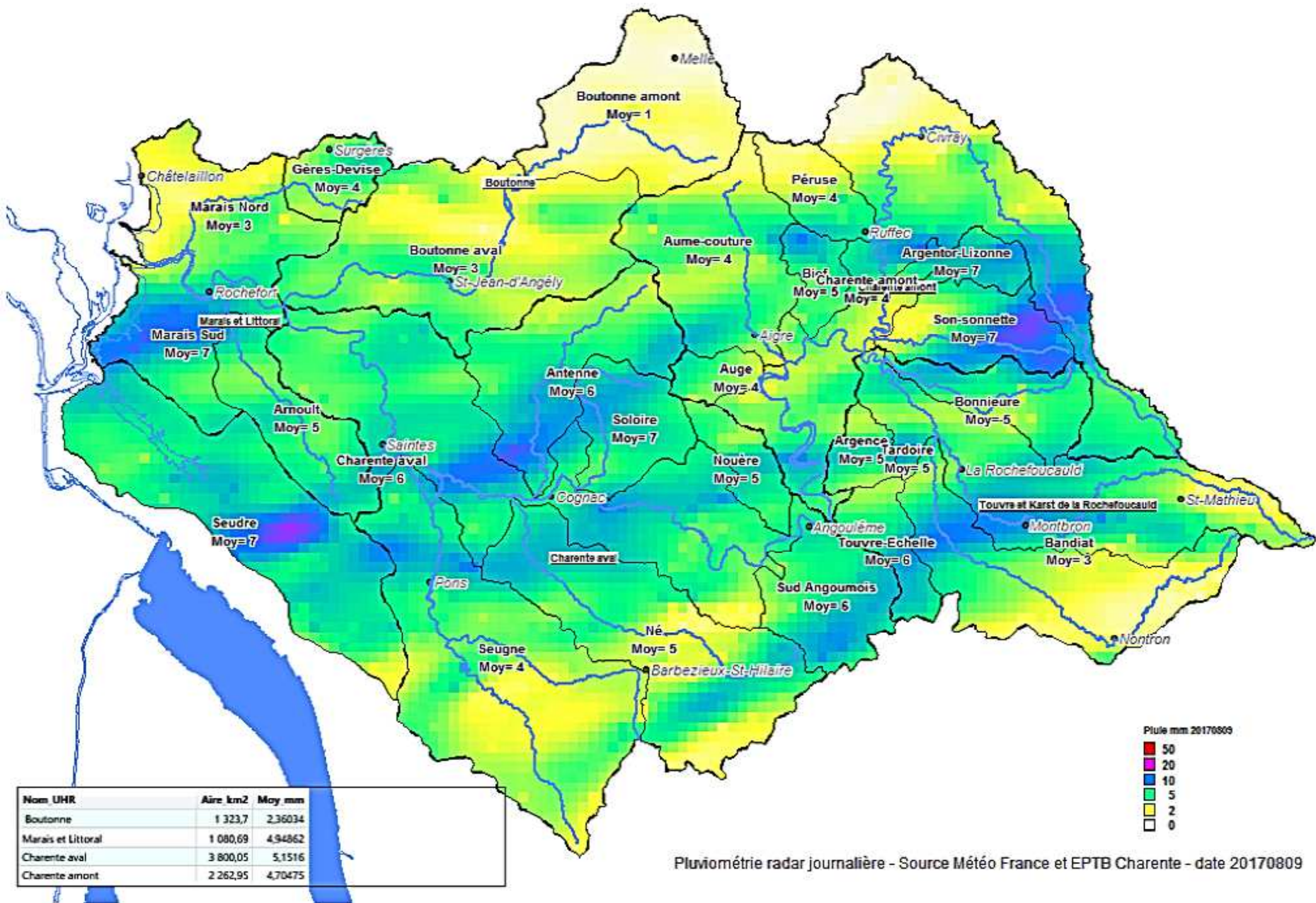
Nom UHR	Aire km2	Moy mm
Boutonne	1 323,7	0
Marais et Littoral	1 080,69	0
Charente aval	3 800,05	0
Charente amont	2 262,95	0



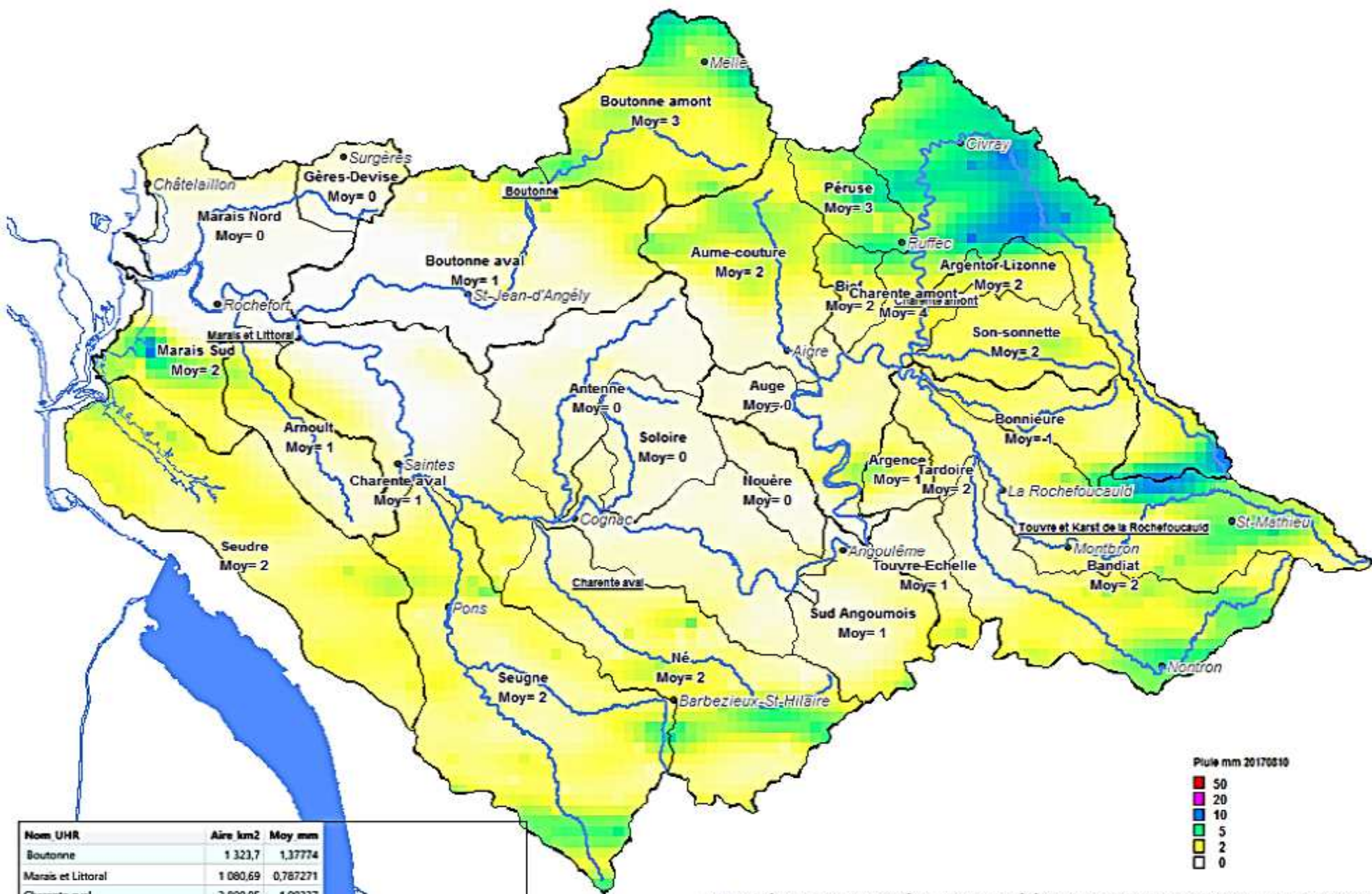
Pluviométrie radar journalière - Source Météo France et EPTB Charente - date 20170807

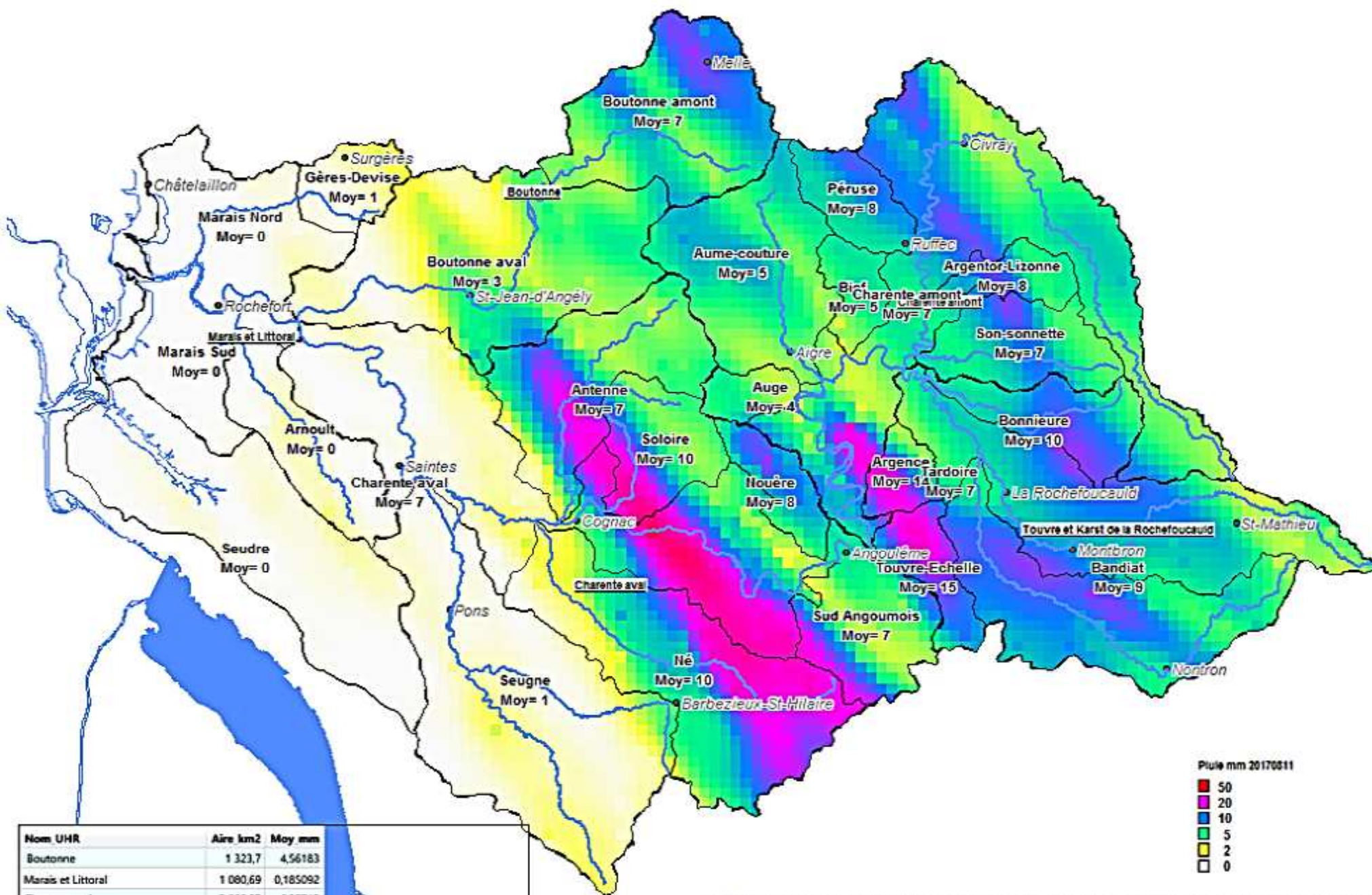




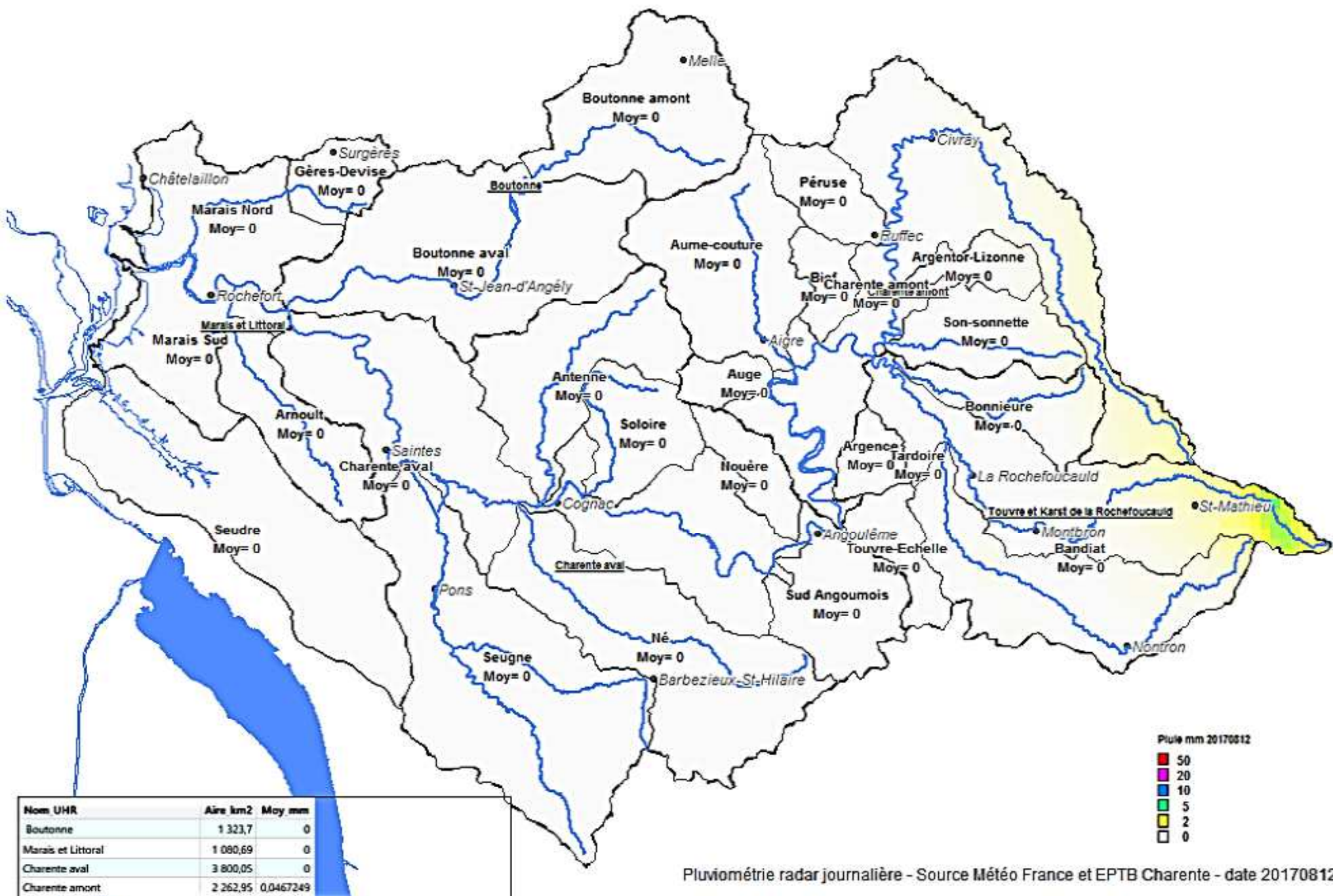


Pluviométrie radar journalière - Source Météo France et EPTB Charente - date 20170809





Pluviométrie radar journalière - Source Météo France et EPTB Charente - date 20170811

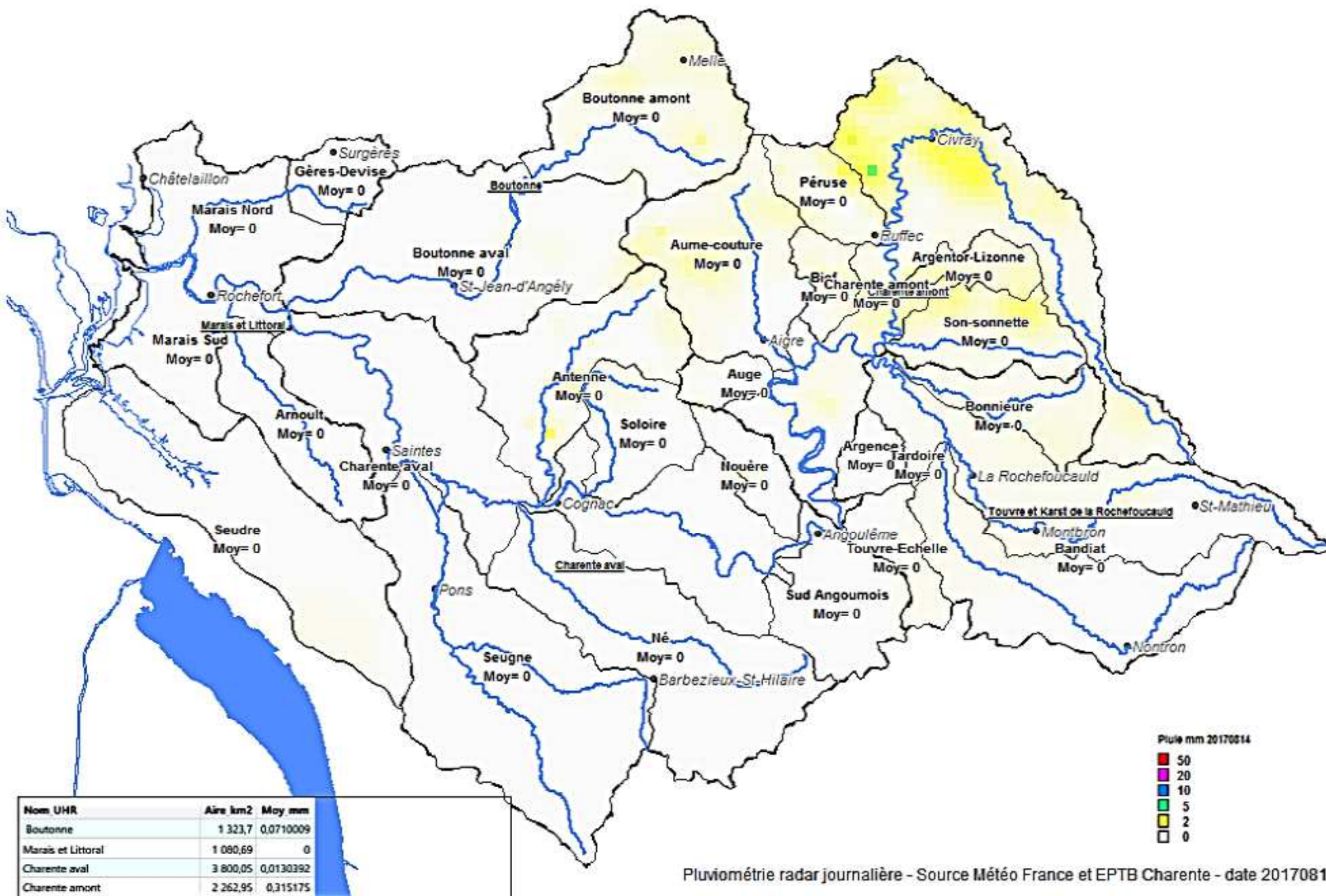


Pluviométrie radar journalière - Source Météo France et EPTB Charente - date 20170812

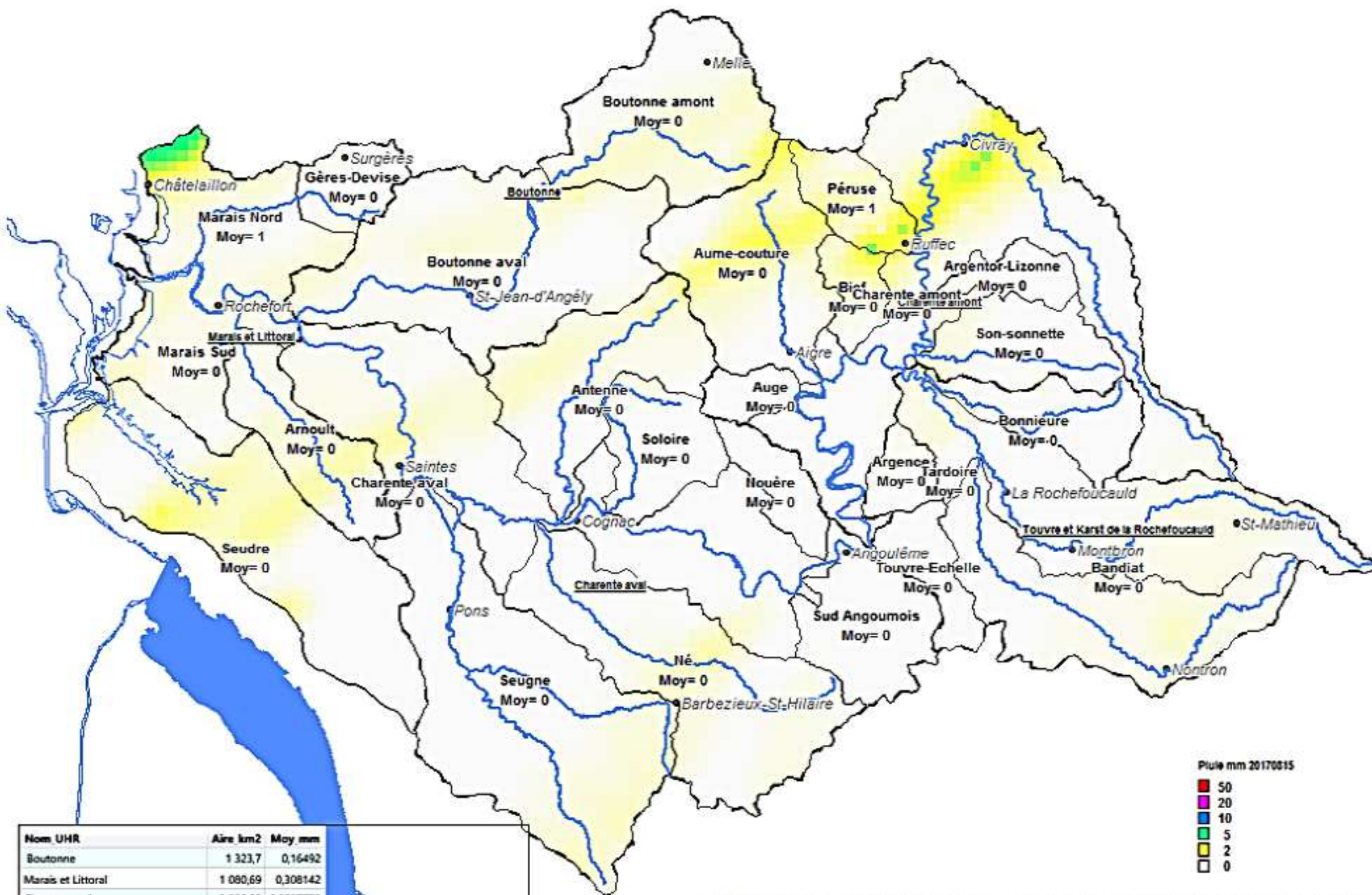


Nom UHR	Aire km2	Moy mm
Boutonne	1 323,7	0,0698784
Marais et Littoral	1 080,69	0,117202
Charente aval	3 800,05	0,0129412
Charente amont	2 262,95	0,00627729


Pluviométrie radar journalière - Source Météo France et EPTB Charente - date 20170813

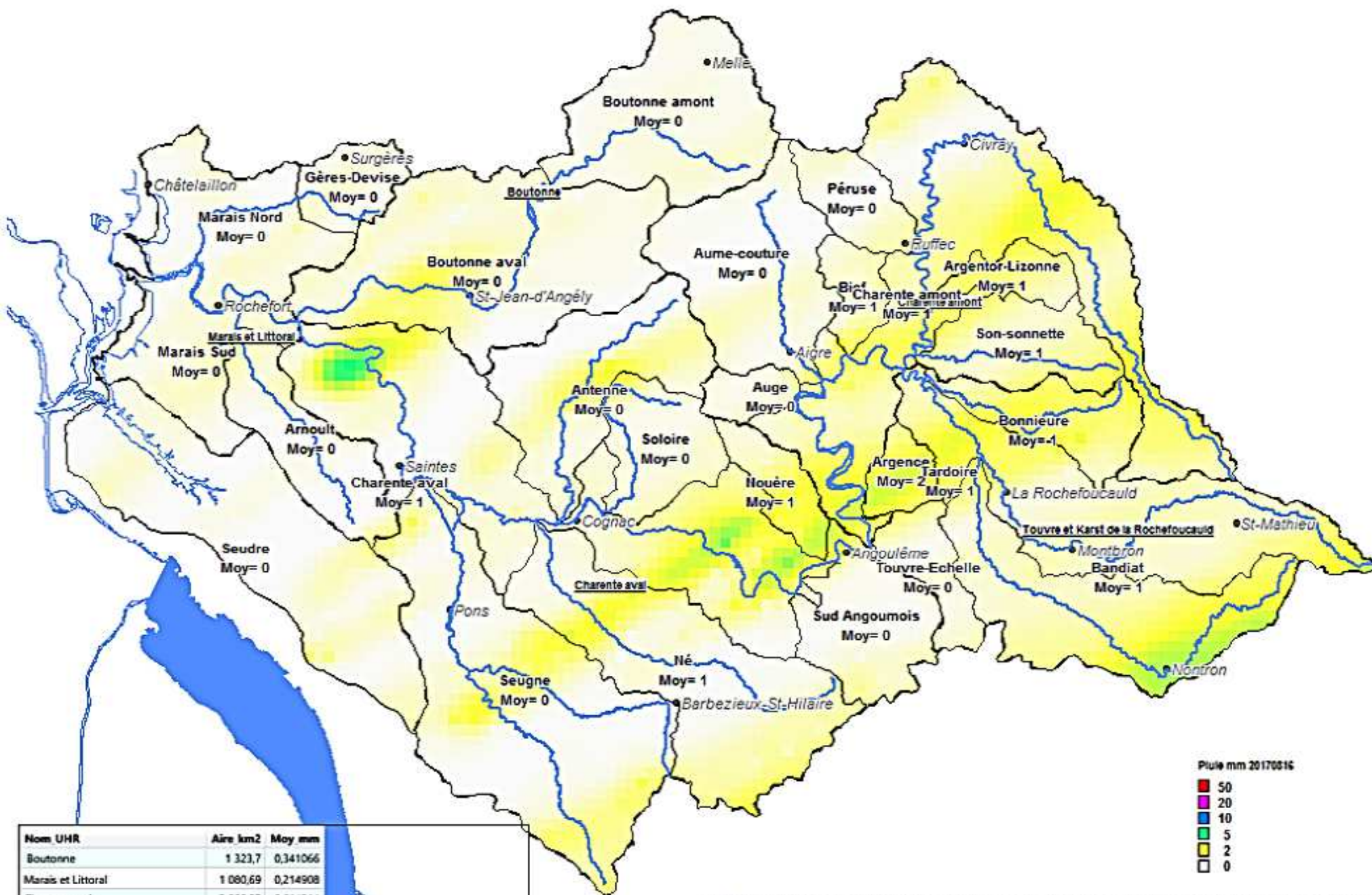


Pluviométrie radar journalière - Source Météo France et EPTB Charente - date 20170814



Nom UHR	Aire km2	Moy mm
Boutonne	1 323,7	0,16492
Marais et Littoral	1 080,69	0,308142
Charente aval	3 800,05	0,0927778
Charente amont	2 262,95	0,32833





Pluviométrie radar journalière - Source Météo France et EPTB Charente - date 20170816

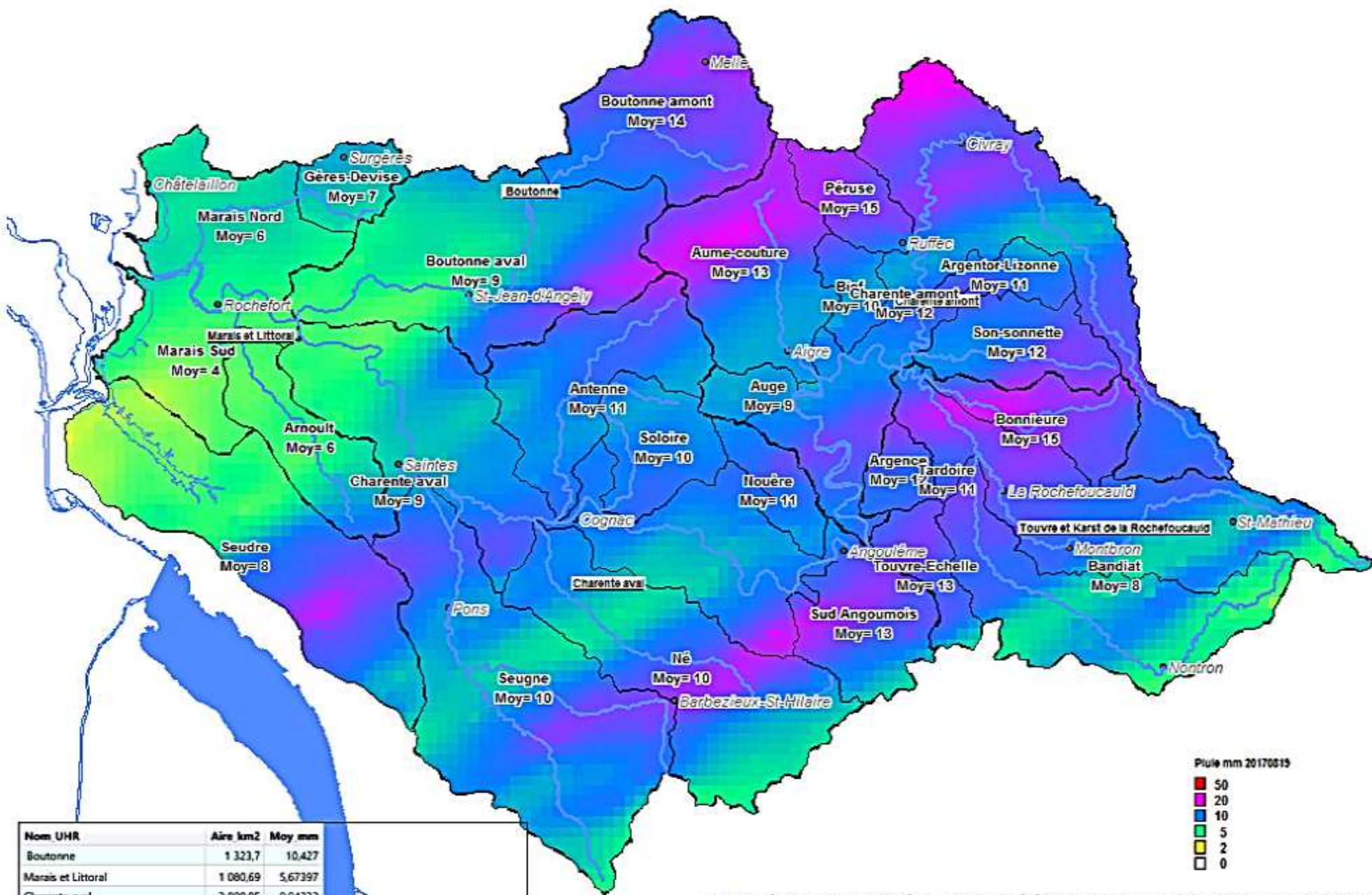


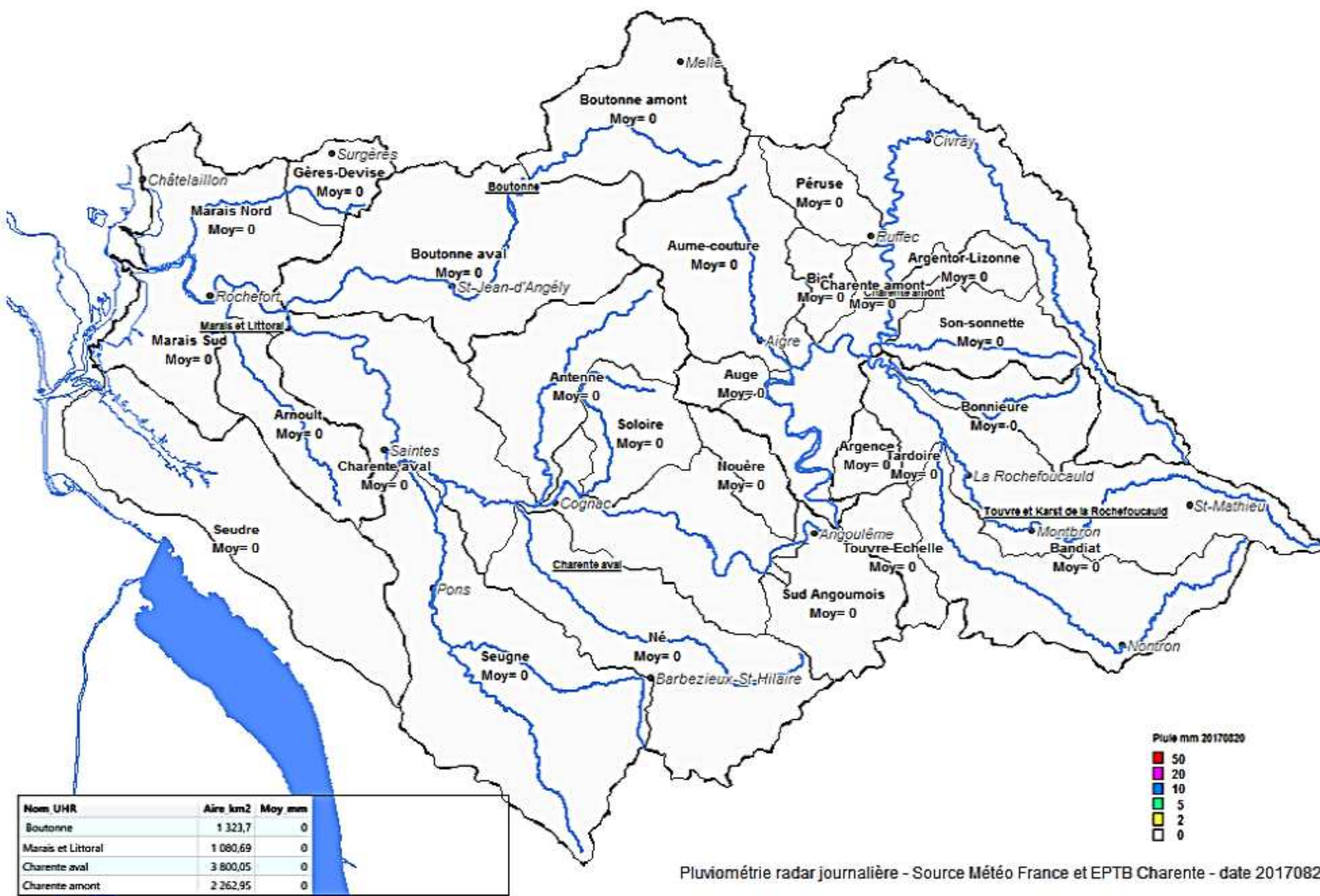


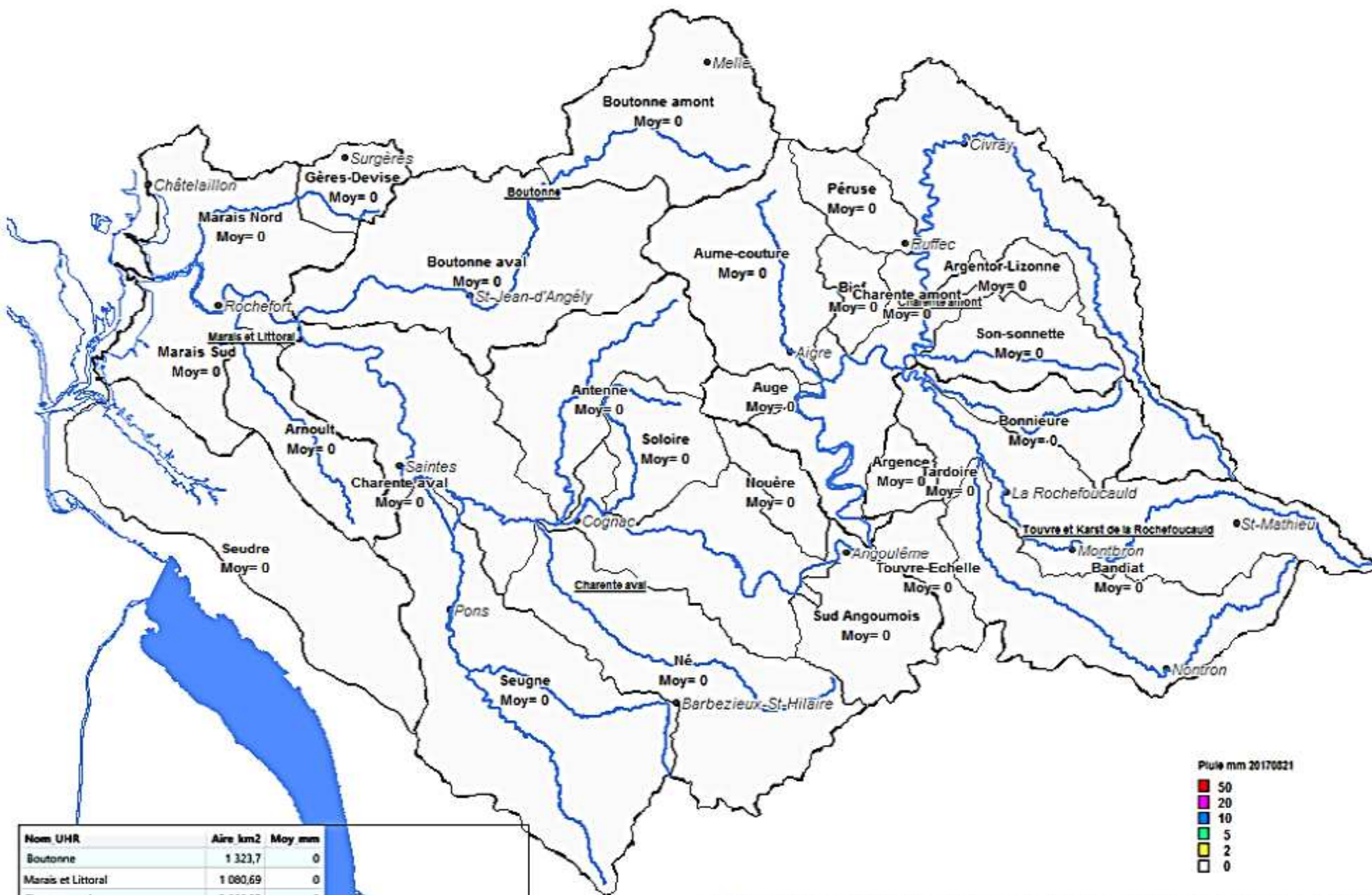
Pluviométrie radar journalière - Source Météo France et EPTB Charente - date 20170817



Pluviométrie radar journalière - Source Météo France et EPTB Charente - date 20170818

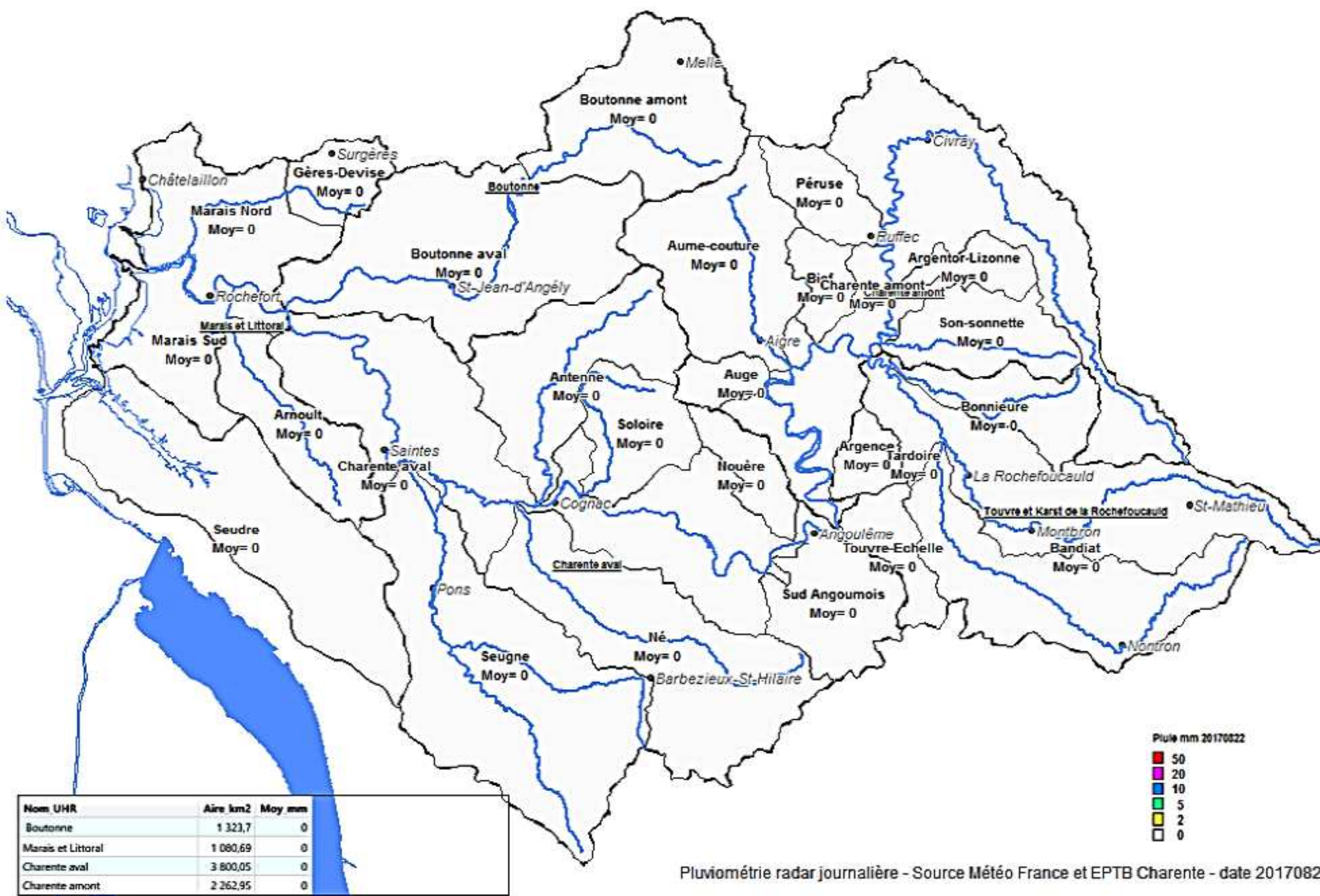






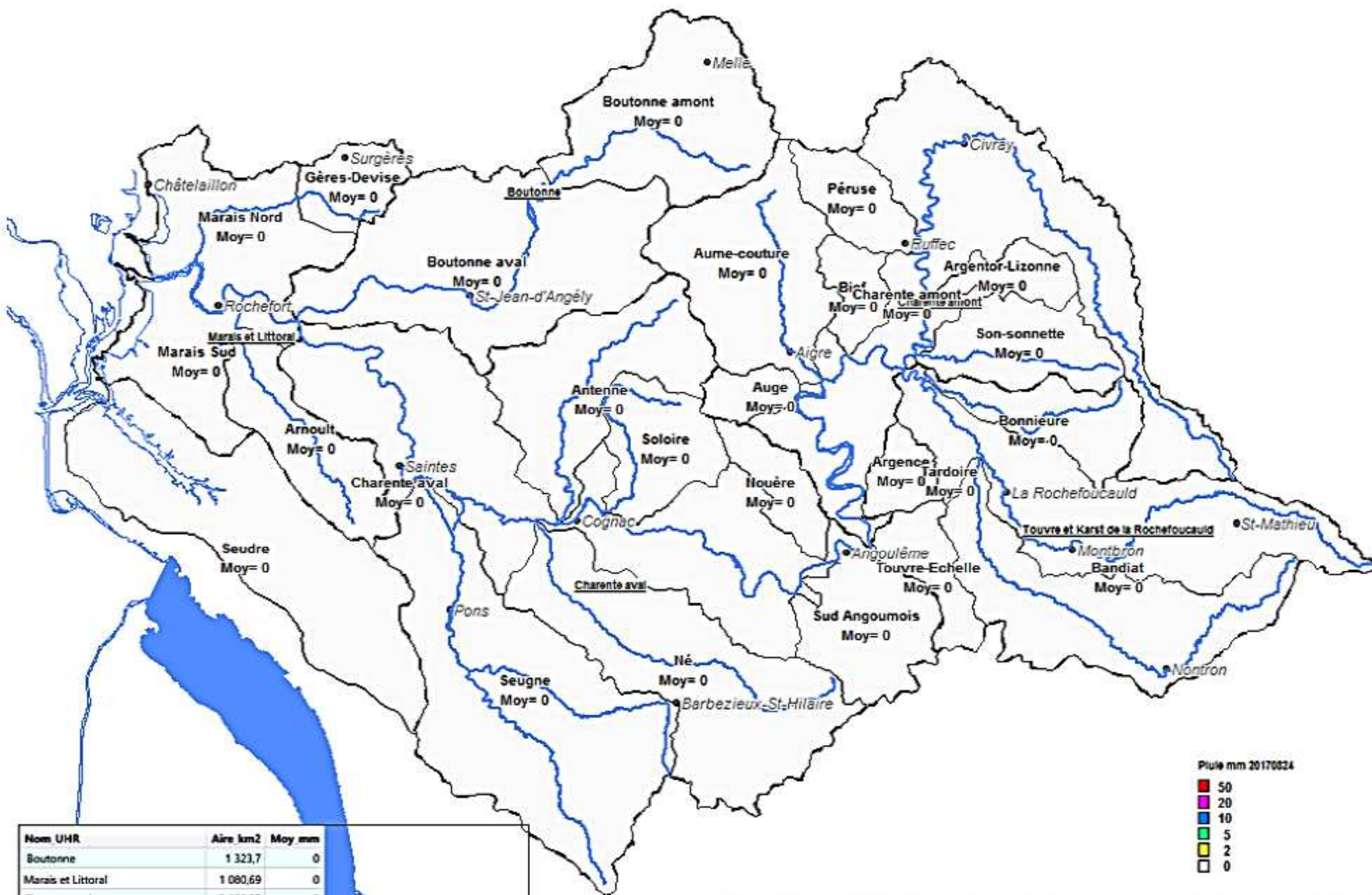
Nom UHR	Aire km2	Moy mm
Boutonne	1 323,7	0
Marais et Littoral	1 080,69	0
Charente aval	3 800,05	0
Charente amont	2 262,95	0







Pluviométrie radar journalière - Source Météo France et EPTB Charente - date 20170823



Nom UHR	Aire km2	Moy mm
Boutonne	1 323,7	0
Marais et Littoral	1 080,69	0
Charente aval	3 800,05	0
Charente amont	2 262,95	0

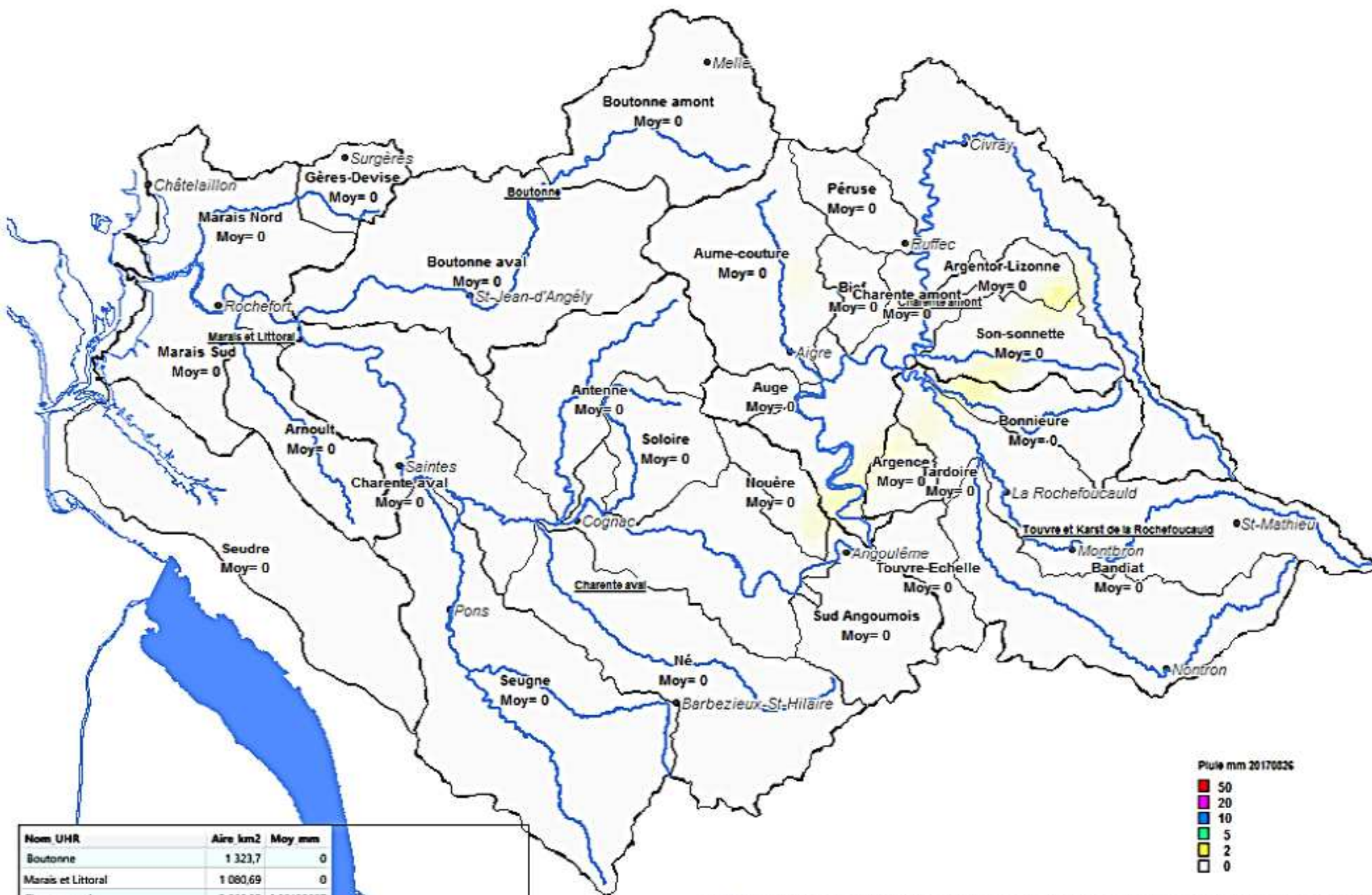






Nom UHR	Aire km2	Moy mm
Boutonne	1 323,7	0
Marais et Littoral	1 080,69	0
Charente aval	3 800,05	0
Charente amont	2 262,95	0,00387555



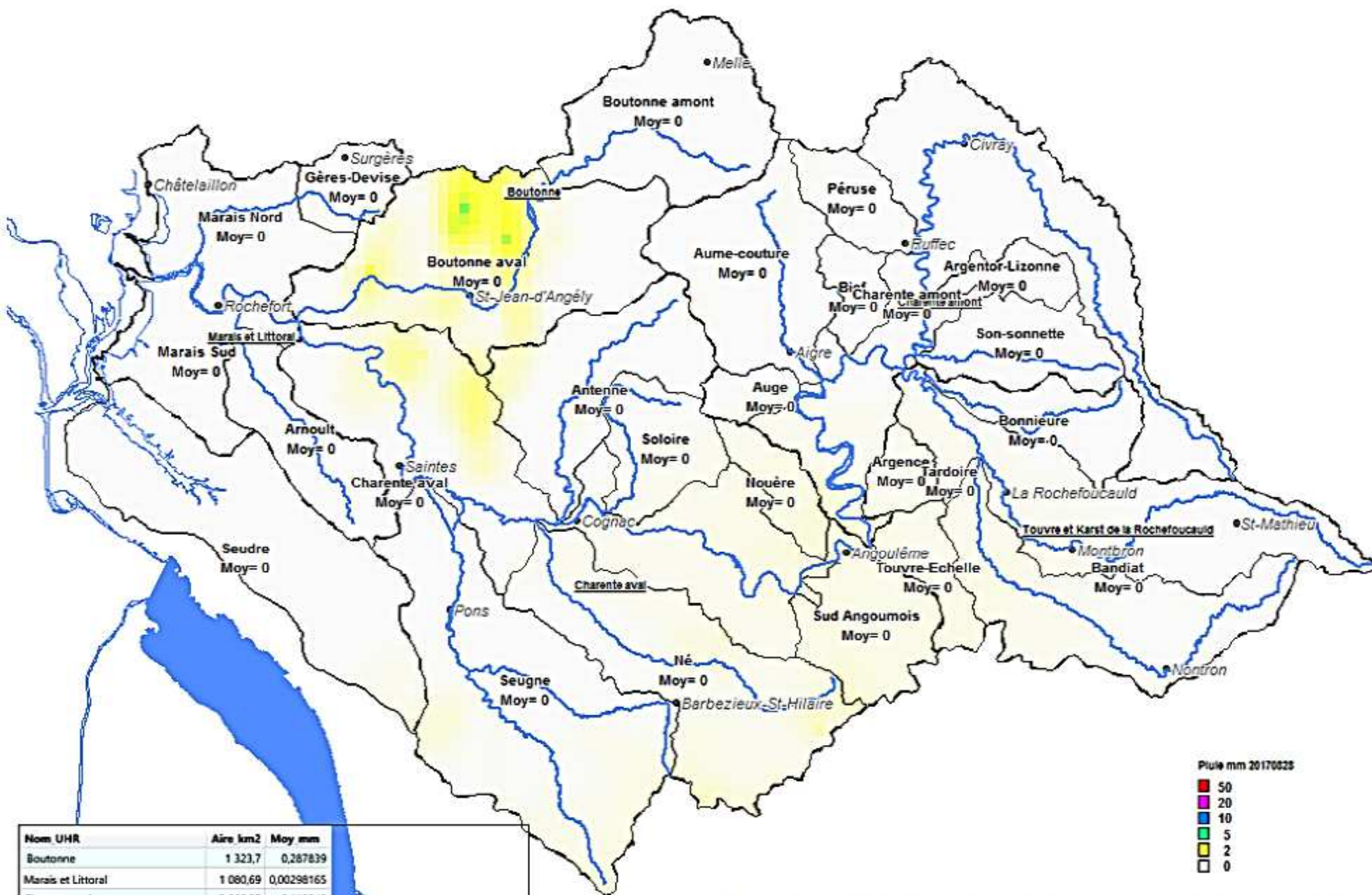


Nom UHR	Aire km2	Moy mm
Boutonne	1 323,7	0
Marais et Littoral	1 080,69	0
Charente aval	3 800,05	0,00133987
Charente amont	2 262,95	0,028821





Pluviométrie radar journalière - Source Météo France et EPTB Charente - date 20170827



Pluviométrie radar journalière - Source Météo France et EPTB Charente - date 20170828



Pluviométrie radar journalière - Source Météo France et EPTB Charente - date 20170829



Pluviométrie radar journalière - Source Météo France et EPTB Charente - date 20170830

